



STATE OF WEST VIRGINIA
DEPARTMENT OF MINES
OIL AND GAS DIVISION

NOTICE OF PROPOSED LOCATION OF OIL AND GAS WELL

To THE DEPARTMENT OF MINES,
Charleston, W. Va.

_____	The Preston Oil Company
COAL OPERATOR OR COAL OWNER	NAME OF WELL OPERATOR
_____	1033 Quarrier Street
ADDRESS	COMPLETE ADDRESS
_____	Charleston, W. Va.
_____	January 19 _____, 19 <u>60</u>
COAL OPERATOR OR COAL OWNER	PROPOSED LOCATION
_____	Lincoln _____ District
ADDRESS	Wayne _____ County
H. J. Stark, Trustee	Well No. _____
OWNER OF MINERAL RIGHTS	V-2013 <u>82°20'E. 1266.84'</u>
Ceredo, West Virginia	H. J. Stark _____ Farm
ADDRESS	<u>156 acres</u>

GENTLEMEN:

The undersigned well operator is entitled to drill upon the above named farm or tract of land for oil and gas, having fee title thereto, (or as the case may be) under grant or lease dated _____ April 26, 1938, made by H. J. Stark, et ux, to United Fuel Gas Company, and recorded on the 4th day of June, 1938, in the office of the County Clerk for said County in Book 26, page 111.

The enclosed plat was prepared by a competent engineer and shows the proposed location of a well to be drilled for oil and gas by the undersigned well operator on the farm and in the Magisterial District and County above named, determined by survey and courses and distances from two permanent points, or land marks.

The undersigned well operator is informed and believes there are no coal operators operating beds of coal beneath said farm or tract of land on which said well is located, or within 500 feet of the boundaries of the same, who have mapped their workings and filed their maps as required by law, excepting the coal operators or coal owners (if any) above named as addressees.

The above named coal operators or coal owners (if any) are notified that any objections they may desire to make to such proposed location, or which they are required to make by Section 3 of said Code, if the drilling of a well at said proposed location will cause a dangerous condition in or about their respective coal mines, must be received by, or filed with the Department of Mines within ten* days from the receipt of a copy of this notice and accompanying plat by said Department. Said coal operators are further notified that forms for use in making such objections will be furnished to them by the Department of Mines promptly on request and that all such objections must set forth as definitely as is reasonably possible the ground or grounds on which such objections are based and indicate the direction and distance the proposed location should be moved to overcome same.


(The next paragraph is to be completed only in Department's copy.)

Copies of this notice and the enclosed plat were mailed by registered mail, or delivered to the above named coal operators or coal owners at their above shown respective address _____ day before, or on the same day with the mailing or delivery of this copy to the Department of Mines at Charleston, West Virginia.

Very truly yours,

THE PRESTON OIL COMPANY
WELL OPERATOR
1033 Quarrier Street
STREET
Charleston
CITY OR TOWN
West Virginia
STATE

Address of Well Operator }



08/25/2023

*Section 3. If no such objections be filed or be found by the department of mines, within said period of ten days from the receipt of said notice and plat by the department of mines, to said proposed location, the department shall forthwith issue to the well operator a drilling permit reciting the filing of such plat, that no objections have been made by the coal operators to the location, or found thereto by the department, and that the same is approved and the well operator authorized to proceed to drill at said location.

1257

WAY-1257 PERMIT NUMBER



DEPARTMENT OF MINES
OIL AND GAS DIVISION

NOTICE OF PROPOSED LOCATION OF OIL AND GAS WELL

To the Department of Mines
Charleston, W. Va.

The Preston Oil Company

1000 Charleston Street
Charleston, W. Va.

January 1, 1933
Proposed Location

Lincoln

Wayne

H. J. Beck

The undersigned well operator is entitled to drill upon the above named tract of land for

oil and gas having for this purpose the necessary permits and approvals of the

United Fuel Gas Company

of

the county of Lincoln, West Virginia

The proposed well location is shown on the attached map and shows the proposed location of a well

to be drilled on the above named tract of land for the purpose of producing oil and gas

and the proposed well location is shown on the attached map and shows the proposed location of a well

to be drilled on the above named tract of land for the purpose of producing oil and gas

and the proposed well location is shown on the attached map and shows the proposed location of a well

to be drilled on the above named tract of land for the purpose of producing oil and gas

and the proposed well location is shown on the attached map and shows the proposed location of a well

to be drilled on the above named tract of land for the purpose of producing oil and gas

COAL OPERATOR OR COAL OWNER

ADDRESS

COAL OPERATOR OR COAL OWNER

ADDRESS

H. J. Beck, Treasurer

DEPT. OF MINES, W. VA.

Charleston, West Virginia

ADDRESS

The undersigned well operator is entitled to drill upon the above named tract of land for

oil and gas having for this purpose the necessary permits and approvals of the

United Fuel Gas Company

of

the county of Lincoln, West Virginia

The proposed well location is shown on the attached map and shows the proposed location of a well

to be drilled on the above named tract of land for the purpose of producing oil and gas

and the proposed well location is shown on the attached map and shows the proposed location of a well

to be drilled on the above named tract of land for the purpose of producing oil and gas

and the proposed well location is shown on the attached map and shows the proposed location of a well

to be drilled on the above named tract of land for the purpose of producing oil and gas

and the proposed well location is shown on the attached map and shows the proposed location of a well

to be drilled on the above named tract of land for the purpose of producing oil and gas



08/25/2023



STATE OF WEST VIRGINIA
DEPARTMENT OF MINES
OIL AND GAS DIVISION

STATE OF WEST VIRGINIA
DEPARTMENT OF MINES
OIL AND GAS DIVISION

STATE OF WEST VIRGINIA
DEPARTMENT OF MINES
OIL AND GAS DIVISION

STATE OF WEST VIRGINIA
DEPARTMENT OF MINES
OIL AND GAS DIVISION

Quadrangle Naugatuck

Permit No. WAY-1257

WELL RECORD

Oil or Gas Well Dry Hole
(KIND)

Company The Preston Oil Company
Address 1033 Quarrier St.; Charleston, W. Va.
Farm H. J. Stark Acres 156
Location (waters) Mud Lick of Jennies Creek
Well No. V-2013 Elev. 1266.84
District Lincoln County Wayne
The surface of tract is owned in fee by _____
Address _____
Mineral rights are owned by H. J. Stark, Trustee
Address Ceredo, W. Va.
Drilling commenced 6-22-60
Drilling completed 8-12-60
Date Shot - From _____ To _____
With _____
Open Flow /10ths Water in _____ Inch
/10ths Merc. in _____ Inch
Volume _____ Cu. Ft.
Rock Pressure _____ lbs. _____ hrs.
Oil _____ bbls., 1st 24 hrs.
WELL ACIDIZED _____
WELL FRACTURED _____


Casing and Tubing	Used in Drilling	Left in Well	Packers
Size			Kind of Packer _____
16			
13			
10		20'	Size of _____
8 3/4		310'9"	
7 5/8		1326'	Depth set _____
5 3/16			
3			Perf. top _____
2			Perf. bottom _____
Liners Used			Perf. top _____
			Perf. bottom _____

CASING CEMENTED	SIZE	No. Ft.	Date
COAL WAS ENCOUNTERED AT		FEET	INCHES
	FEET	INCHES	FEET
	FEET	INCHES	FEET

RESULT AFTER TREATMENT _____

ROCK PRESSURE AFTER TREATMENT _____

Fresh Water _____ Feet Salt Water _____



Formation	Color	Hard or Soft	Top	Bottom	Oil, Gas or Water	Depth	Remarks
Surface			0	14			
Sand			14	58			
Slate			58	63			
Sand			63	80			
Coal			80	82			
Slate			82	115			
Sand			115	295	1 Bailer Water per Hr.	160'	
Slate			295	310			
Broken Sand			310	340			
Slate & Shells			340	355			
Sand			355	450			
Slate & Shells			450	775			
Lime			775	787	Show of Gas at 778'		
Slate			787	809	Increase in Water at 778'		
Lime			809	821			
Sand			821	855			
Slate & Shells			855	885			
Sand			885	911	Show of Oil at 907'		
Slate & Shells			911	1047			
Salt Sand			1047	1292	Show of Gas at 1105'		
Slate & Shells			1292	1321	Hole full water at 1130'		
Lime			1321	1332			
Sand			1332	1356			
Slate & Shells			1356	1438	Show of Gas 1451'		
Maxton Sand			1438	1492	Gas 1461'		
"Water"			1492	1513	Oil & Gas 1465- 1468		
Slate & Shells			1513	1528			
Red Rock			1528	1535	6/10 Water 2"		
Slate & Shells			1535	1544	Water 1492' to 1513'		
Red Rock			1544	1553	1 Bailer per Hour		

08/25/2023

(over)

B-2

Formation	Color	Hard or Soft	Top	Bottom	Oil, Gas or Water	Depth Found	Remarks
Slate & Shells			1553	1592			
Red Rock			1592	1598			
Slate			1598	1605			
Maxton Sand			1605	1643			
Slate			1643	1647			
Little Lime			1647	1671			
Slate			1671	1673			
Big Lime			1673				
Total Depth				1678		S.L.M.	



08/25/2023

DEPARTMENT OF MINES Date August 16, 19 60

APPROVED THE PRESTON OIL COMPANY, Owner

By J.R. French (Title) Supt., Civil Engineering Dept.





STATE OF WEST VIRGINIA
DEPARTMENT OF MINES
OIL AND GAS DIVISION

NOTICE OF INTENTION TO PLUG AND ABANDON WELL

(REQUIRED BY SECTION 9, ARTICLE 4, CHAPTER 22 OF THE CODE)

To THE DEPARTMENT OF MINES,
Charleston, W. Va.

Coal Operator	The Preston Oil Company
Address	Name of Well Operator 1033 Quarrier St., Room 503 Charleston, West Virginia
Coal Owner	Complete Address
Address	August 16, 1960 Date
H. J. Stark, Trustee Lease or Property Owner	WELL TO BE ABANDONED Lincoln District
Ceredo, West Virginia Address	Wayne County
	Well No. V-2013
	H. J. Stark Farm

Inspector to be notified JAMES W. PACK
HAMLIN, WEST VIRGINIA Telephone Number _____

Gentlemen:— **24 HOURS IN ADVANCE OF PLUGGING**

The undersigned well operator is about to abandon the above described well and will commence August 22, 1960.

the work of plugging and abandoning said well on the date inspector is notified (which date shall not be less than five days after the day on which this notice so mailed is received, or in due course should be received by the Department of Mines).

This notice is given you in order that your respective representatives may be present at the plugging and filling of said well. You are further notified that whether you are represented or not represented the undersigned will proceed on that date, or shortly thereafter, to plug and fill said well in the manner required by Section 10, Article 4, Chapter 22 of the Code and given in detail on the reverse side of this notice, in "Work Order."

This notice is being mailed by registered mail to each of you at the above addresses on the above date.

Very truly yours,
The Preston Oil Company
Well Operator



NOTE: Upon the abandonment of any well drilled prior to June 1, 1929, a plat prepared by a registered engineer shall be filed with THREE COPIES OF APPLICATION, (OG-9) AND "WORK ORDER" AND TWO COPIES OF THE WELL RECORD, (OG-10). The map must show the district and county in which the tract of land is located, the name and acreage of same, the name or names of the owners and names of adjacent tracts and the location of the well to be abandoned, determined by survey with the courses and distances of such well from two permanent points or landmarks on said tract.

08/25/2023

NOTE: In case plugging is not commenced within four months from the date of permit, same shall expire and be of no further force or effect.

NOTE: PERMIT IS NOT TRANSFERABLE.

Way-1257 P
Permit Number

1257-P

PROPOSED MANNER OF PLUGGING AND FILLING WELL

(REQUIRED BY RULES AND REGULATIONS)

WEST VIRGINIA DEPARTMENT OF MINES

OIL AND GAS DIVISION

WORK ORDER

Well to be plugged and filled as follows:

Fill with mud and clay to 1346', 20' below 7" casing, 2 sacks cement on top of clay. - *5' crushed stone*
 Pull 7" Casing 1326'.
 Fill with mud and clay to 1027', 20' above Salt Sand, 2 sacks cement on top of clay. - *5' crushed stone*
 Fill with mud and clay to 758', 20' above show of gas, 2 sacks cement on top of clay.
 Bridge at 112', 30' below coal.
 Cement 112' to 60', 20' above coal. - *5' crushed stone*
 Fill with mud and clay to top of hole.
 Set concrete monument as required by law, showing Company name, Well Number and date abandoned.

To the Department of Mines
 Coal Owner or Operator,
 Lease or Property Owner.

Gentlemen:

This "work order" is submitted for your approval and concurrence and unless notified of your disapproval or non-concurrence, the undersigned will proceed with the plugging and filling of said well in the above described manner on the date inspector is notified after permit is issued.

Very truly yours,

THE PRESTON OIL COMPANY

Well Operator

No objections have been filed by the coal owner or coal operator, or any available adjacent lease or property owners or interposed by the Department of Mines to the manner herein described for the plugging and filling of the well above mentioned. Therefore, the same is hereby approved this

08/25/2023

18TH day of AUGUST, 1960.

DEPARTMENT OF MINES
Oil and Gas Division

By: *M. E. Gifford*

NOTE: This "work order" shall be filed in triplicate, one copy for the files of the Department of Mines; one to be approved or corrected and returned to the well operator as his authority for plugging said well; and one for the well inspector.

STATE OF WEST VIRGINIA
DEPARTMENT OF MINES
OIL AND GAS DIVISION

AFFIDAVIT OF PLUGGING AND FILLING WELL

AFFIDAVIT SHOULD BE MADE IN TRIPPLICATE, ONE COPY MAILED TO THE DEPARTMENT, ONE COPY TO BE RETAINED BY THE WELL OPERATOR AND THE THIRD COPY (AND EXTRA COPIES IF REQUIRED) SHOULD BE MAILED TO EACH COAL OPERATOR AT THEIR RESPECTIVE ADDRESSES.

COAL OPERATOR OR OWNER	The Preston Oil Company
ADDRESS	1033 Quarrier St., Room 503 Charleston, W. Va.
COAL OPERATOR OR OWNER	WELL AND LOCATION
ADDRESS	Lincoln District
LEASE OR PROPERTY OWNER	Wayne County
ADDRESS	Well No. V-2013
	H. J. Stark Farm

STATE INSPECTOR SUPERVISING PLUGGING.....


AFFIDAVIT

STATE OF WEST VIRGINIA,

County of Wayne } SS:

Homer Six and H. Wiggins
being first duly sworn according to law depose and say that they are experienced in the work of plugging and filling oil and gas wells and were employed by The Preston Oil Co., well operator, and participated in the work of plugging and filling the above well, that said work was commenced on the 22 day of August, 19 60, and that the well was plugged and filled in the following manner:

SAND OR ZONE RECORD	FILLING MATERIAL			PLUGS USED	CASING	
	FORMATION	CONTENT	FROM TO		SIZE & KIND	CSG PULLED
Filled with mud and clay to top of clay, 5' Pulled 7" Casing	and clay to 1346'	crushed stone on top of cement.	1346'	two sacks cement on top of cement.		
Filled with mud and clay to top of clay, 5'	and clay to 1027'	crushed stone on top of cement.	1027'	2 sacks cement on top of cement.		
Filled with mud and clay to top of clay, 5'	and clay to 758'	crushed stone on top of cement.	758'	2 sacks cement on top of cement.		
Bridged at 112'						
Cement 112' to 60'						
Filled with mud and clay to top of hole.						
COAL SEAMS	DESCRIPTION OF MONUMENT					
(NAME)	Set concrete monument as required by law, showing Company name, Well Number and date abandoned.					
(NAME)						
(NAME)						
(NAME)						



and that the work of plugging and filling said well was completed on the 26 day of August, 19 60.

And further deponents saith not.

Sworn to and subscribed before me this 27 day of August, 19 60.

My commission expires:

July 8, 1966

Homer Six
H. Wiggins

08/25/2023

Notary Public.

Permit No. WAY-1257-P

ATTORNEY OF RECORDING AND FILING WELL

ATTORNEY SHOULD BE MADE BY THE RECORDING OFFICE OF THE STATE OF WEST VIRGINIA, DEPARTMENT OF MINES, OIL AND GAS DIVISION, CHARLESTON, WEST VIRGINIA.

The Preston Oil Company
1033 Charleston St., Room 503
Charleston, W. Va.



WELL AND LOCATION
Lincoln
County

Well No. V-2013

ATTORNEY

STATE OF WEST VIRGINIA

County of Boone

being first duly sworn according to law and say that they are employed by
The Preston Oil Co.
was commenced on the 22 day of August 1960 and that the well was plugged
and filled in the following manner:

DATE	DESCRIPTION	DEPTH	REMARKS
	Filled with sand and clay to top of hole.		
	Cement 12 1/2 to 20 1/2.		
	Bridge of 2 1/2.		
	of clay, 5 1/2 crushed stone on top of cement.		
	Filled with sand and clay to 75 1/2, 2 sacks cement on top		
	top of clay, 5 1/2 crushed stone on top of cement.		
	Filled with sand and clay to 102 1/2, 2 sacks cement on		
	top of clay, 5 1/2 crushed stone on top of cement.		
	Filled with sand and clay to 127 1/2, 2 sacks cement on		
	top of clay, 5 1/2 crushed stone on top of cement.		
	Filled with sand and clay to 152 1/2, 2 sacks cement on		
	top of clay, 5 1/2 crushed stone on top of cement.		



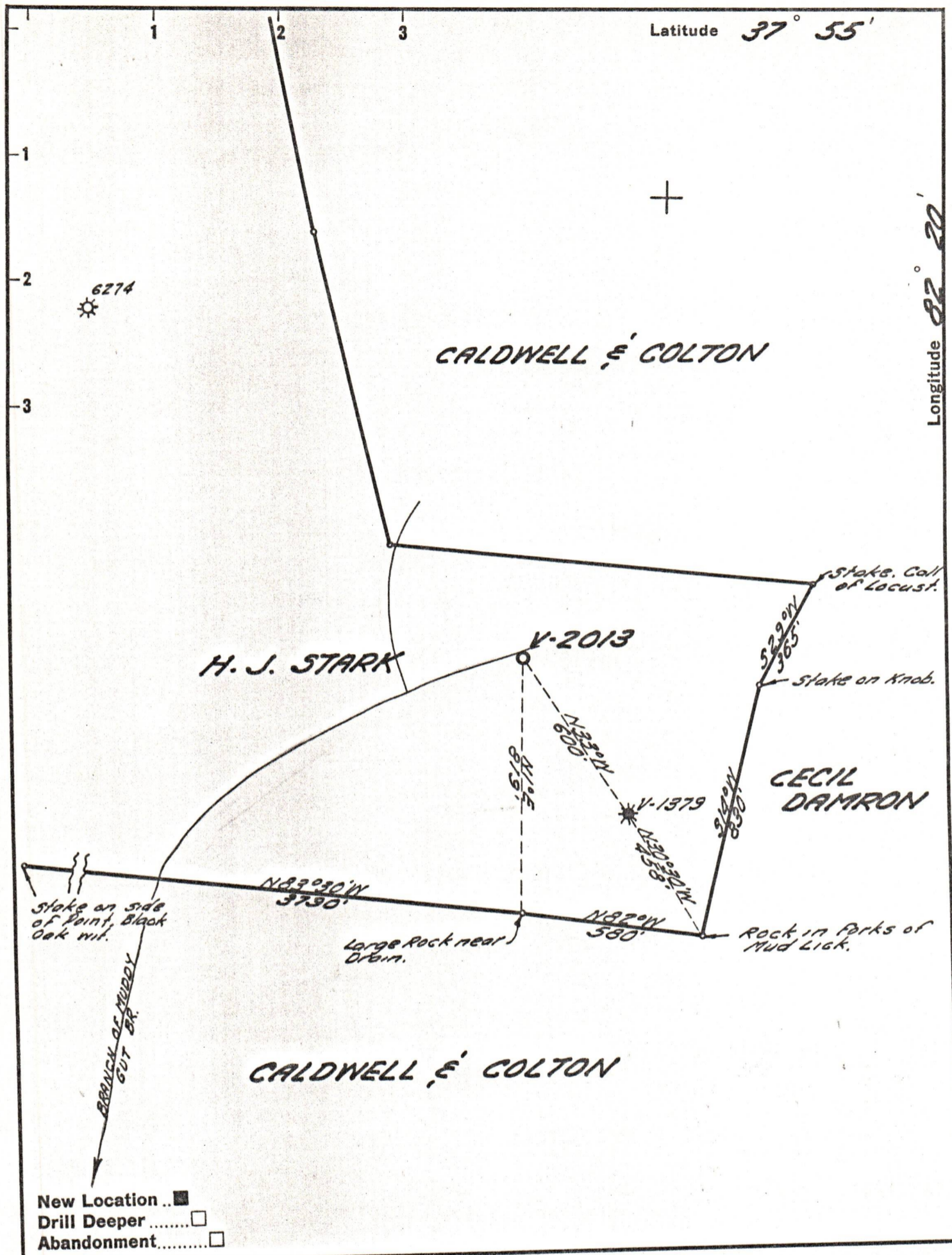
Let concrete cement to be
placed in well, showing
time, well depth and date
of completion.

and that the work of plugging and filling said well was completed on the
22 day of August 1960.

08/25/2023

Handwritten signatures and notes in blue ink.

Handwritten signature: James R. [unclear]



Company THE PRESTON OIL CO.
 Address CHARLESTON, W.VA.
 Farm H. J. STARK
 Tract _____ Acres 156 Lease No. 42582
 Well (Farm) No. _____ Serial No. V-2013
 Elevation (Spirit Level) 1266.84'
 Quadrangle NAUGATUCK
 County WAYNE District LINCOLN
 Engineer Lybert R. Russell
 Engineer's Registration No. 2529
 File No. 20-27 Drawing No. _____
 Date 12-4-59 Scale 1" = 400'

STATE OF WEST VIRGINIA
 DEPARTMENT OF MINES
 OIL AND GAS DIVISION
 CHARLESTON

WELL LOCATION MAP
 FILE NO. WAY-1259 08/25/2023

+ Denotes location of well on United States Topographic Maps, scale 1 to 62,500, latitude and longitude lines being represented by border lines as shown.

- Denotes one inch spaces on border line of original tracing.