



STATE OF WEST VIRGINIA
DEPARTMENT OF MINES
OIL AND GAS DIVISION

NOTICE OF PROPOSED LOCATION OF OIL AND GAS WELL

To The DEPARTMENT OF MINES,
Charleston, W. Va.

Ercle Booth
~~COAL OPERATOR OR COAL OWNER~~ not operated
Route 1, Wayne, W. Va.
ADDRESS

Webster Myers
NAME OF WELL OPERATOR
1614 Seventh Avenue
Huntington, W. Va.
COMPLETE ADDRESS

COAL OPERATOR OR COAL OWNER
ADDRESS

December 3rd, 19 59
PROPOSED LOCATION
Union District

Ercle Booth
OWNER OF MINERAL RIGHTS
Route 1, Wayne, W. Va.
ADDRESS

Wayne County
Well No. 1 *380 20'*
82° 25' Elev. 620'
Ercle Booth Farm
155 acres

GENTLEMEN:

The undersigned well operator is entitled to drill upon the above named farm or tract of land for oil and gas, having fee title thereto, (or as the case may be) under grant or lease dated 4/15/59, made by Ercle Booth, to Webster Myers, and recorded on the 12th day of November, 1959, in the office of the County Clerk for said County in Book 50, page 393.

The enclosed plat was prepared by a competent engineer and shows the proposed location of a well to be drilled for oil and gas by the undersigned well operator on the farm and in the Magisterial District and County above named, determined by survey and courses and distances from two permanent points, or land marks.

The undersigned well operator is informed and believes there are no coal operators operating beds of coal beneath said farm or tract of land on which said well is located, or within 500 feet of the boundaries of the same, who have mapped their workings and filed their maps as required by law, excepting the coal operators or coal owners (if any) above named as addressees.

The above named coal operators or coal owners (if any) are notified that any objections they may desire to make to such proposed location, or which they are required to make by Section 3 of said Code, if the drilling of a well at said proposed location will cause a dangerous condition in or about their respective coal mines, must be received by, or filed with the Department of Mines within ten* days from the receipt of a copy of this notice and accompanying plat by said Department. Said coal operators are further notified on request and that all such objections must set forth as definitely as is reasonably possible the ground or grounds on which such objections are based and indicate the direction and distance the proposed location should be moved to overcome same.

(The next paragraph is to be completed only in Department's copy.)


Copies of this notice and the enclosed plat were mailed by registered mail, or delivered to the above named coal operators or coal owners at their above shown respective address _____ day _____ before, or on the same day with the mailing or delivery of this copy to the Department of Mines at Charleston, West Virginia.

Very truly yours,

Webster Myers
WELL OPERATOR
1614 Seventh Avenue
STREET
Huntington
CITY OR TOWN
West Virginia.
STATE

Address of Well Operator }

08/25/2023



*Section 3 If no such objections be filed or be found by the department of mines, within said period of ten days from the receipt of said notice and plat by the department of mines, to said proposed location, the department shall forthwith issue to the well operator a drilling permit reciting the filing of such plat, that no objections have been made by the coal operators to the location, or found thereto by the department, and that the same is approved and the well operator authorized to proceed to drill at said location.



STATE OF WEST VIRGINIA
DEPARTMENT OF MINES
OIL AND GAS DIVISION

NOTICE OF PROPOSED LOCATION OF OIL AND GAS WELL

To the Department of Mines
Charleston, W. Va.

Webster Myers
1014 Seventh Avenue
Huntington, W. Va.

Ericle Booth
Route 1, Wayne, W. Va.

December 3rd 1939

Union
Wayne

Ericle Booth
Route 1, Wayne, W. Va.

The undersigned well operator is entitled to drill upon the above named farm or tract of land for oil and gas, having fee title thereto, (or as the case may be) under grant or lease dated 4/15/39 and recorded on the 12th day of November, 1939, in the office of the County Clerk for said County in Book 80, page 393.

The enclosed plat was prepared by a competent engineer and shows the proposed location of a well to be drilled for oil and gas by the undersigned well operator on the farm and in the Mineral District and County above named, determined by survey and courses and distances from two permanent points on land marked.

The undersigned well operator is informed and believes there are no coal operators operating beds of coal beneath said farm or tract of land on which said well is located, or within 500 feet of the boundary of the same, who have mapped their workings and filed their maps as required by law, excepting the coal operators or coal owners (if any) above named as addressees.

The above named coal operators or coal owners (if any) are notified that any objections they may desire to make to such proposed location, or which they are required to make by Section 3 of said Code, if the drilling of a well at said proposed location will cause a dangerous condition in or about their respective coal mines, must be received by, or filed with the Department of Mines within ten days from the receipt of a copy of this notice and accompanying plat by said Department. Said coal operators are further notified that forms for use in making such objections will be furnished to them by the Department of Mines promptly on request and that all such objections must set forth as definitely as is reasonably possible, the ground or grounds on which such objections are based and indicate the location and distance the proposed location should be moved to overcome same.

(The next paragraph is to be completed only in Department's copy.)

Copies of this notice and the enclosed plat were mailed by registered mail, or delivered to the above named coal operator or coal owners at their above shown respective address _____ day before _____ or on the same day with the mailing or delivery of this copy to the Department of Mines at Charleston, West Virginia.

Very truly yours,
Webster Myers
1014 Seventh Avenue
Huntington
West Virginia.

Address of Well Operator

08/25/2023

Section 3 of the Code. If no such objections be filed or be found by the department of mines within said period of ten days from the receipt of said notice and plat by the department of mines, in said proposed location, the department shall forthwith issue to the well operator a drilling permit, subject to the filing of such plat and no objections have been made by the coal operators or coal owners to the location or found therein by the department, and that the same is approved and the well operator authorized to proceed to drill at said location.

PERMIT NUMBER



STATE OF WEST VIRGINIA
 DEPARTMENT OF MINES
 CHARLESTON

December 17, 1959

A-10

C
O
P
Y

Mr. Webster Myers
 1614 Seventh Avenue
 Huntington, West Virginia

Dear Mr. Myers:

Enclosed are permits for drilling the following wells -

<u>Permit No.</u>	<u>Well No.</u>	<u>Farm</u>	<u>District</u>
WAY-1245	1	Ercle Booth	Union
WAY-1246	1	Lena Mead	Union

Please post one copy of each permit at the well site. When drilling is completed, please send us two copies of the well record for each location.

Please note the enclosed directive on casing of wells.

Very truly yours,

Crawford L. Wilson, Director
 DEPARTMENT OF MINES

Assistant Director
 OIL AND GAS DIVISION

MG/m
 encl:
 cc Mr. James W. Pack, Inspector

Mr. R. C. Tucker, Assistant
 State Geologist



STATE OF WEST VIRGINIA
 DEPARTMENT OF MINES
 CHARLESTON

December 17, 1959

COPY

Mr. Webster Evans
 1417 Seventh Avenue
 Huntington, West Virginia

Dear Mr. Evans:

Enclosed are permits for drilling the following wells -

County	Well No.	Depth	Location
Union	WT-1212	1	Travis Booth
Union	WT-1213	1	Lena Bush

Please post one copy of each permit at the well site. When drilling is completed, please send us two copies of the well record for each location.

Please note the enclosed directive on casing of wells.

Very truly yours,

Overland L. Wilson, Director
 DEPARTMENT OF MINES

Assistant Director
 OIL AND GAS DIVISION

Mr. E. C. Tolbert, Assistant
 State Geologist
 to Mr. James W. Paek, Inspector

B-2

Formation	Color	Hard or Soft	Top 25	Bottom	Oil, Gas or Water	Depth Found	Remarks
Brown Shale			2080	2180			
Slate			2180	2350			
Brown Shale			2350	2450			
Slate			2450	2510			
Brown Shale			2510	2591			
Slate			2591	2625			
Brown Shale			2625	2690			
Slate			2690	2715			
Brown Shale			2715	2815			
Slate			2815	3000			
Brown Shale			3000	3044			
Coniferous Lime			3044	3742			
Big Six			3742	3780	Hard and close-		
Slate			3780	3782	total depth		



08/25/2023

Date 9/6/60, 19

APPROVED Swanson Gas Company, Owner

By *[Signature]*
(Title)

B-1



STATE OF WEST VIRGINIA
DEPARTMENT OF MINES
OIL AND GAS DIVISION 25

5/1/60

Quadrangle Guyandot
Permit No. Way 1245

WELL RECORD

Oil or Gas Well Gas
(KIND)


Company Swanson Gas Company (Webster Myers)
Address 1614 7th Ave Huntington, W. Va.
Farm Ercel Booth Acres 155
Location (waters) Garretts Creek
Well No. 1 Elev. 620
District Union County Wayne
The surface of tract is owned in fee by Ercel Booth
RFD Wayne, W. Va. Address _____
Mineral rights are owned by Ercel Booth
Same Address _____
Drilling commenced 4/18/60
Drilling completed 8/23/60
Date Shot 1st 8/23 From 3762 To 3732
With 250 lbs Gas Well B
Open Flow 44/10ths Water in 1 Inch
_____/10ths Merc. in _____ Inch
Volume _____ Cu. Ft.
Rock Pressure 800 lbs lbs. 24 hrs.
Oil _____ bbls., 1st 24 hrs.
WELL ACIDIZED _____
WELL FRACTURED _____

Casing and Tubing	Used in Drilling	Left in Well	Packers
Size			<u>Parmac</u>
16			Kind of Packer _____
13			Size of <u>3"x5"x24"</u>
10	<u>28</u>	<u>28</u>	Depth set <u>3604</u>
8 1/4	<u>397</u>	<u>397</u>	Perf. top <u>3768</u>
6 5/8	<u>1156</u>	<u>1156</u>	Perf. bottom <u>3748</u>
5 3/16	<u>3042</u>	<u>Pulled</u>	Perf. top _____
3	<u>3780</u>	<u>3780</u>	Perf. bottom _____
2			
Liners Used			

CASING CEMENTED _____ SIZE _____ No. Ft. _____ Date _____
COAL WAS ENCOUNTERED AT _____ FEET _____ INCHES
_____ FEET _____ INCHES FEET _____ INCHES
_____ FEET _____ INCHES FEET _____ INCHES

RESULT AFTER TREATMENT _____
ROCK PRESSURE AFTER TREATMENT _____
Fresh Water 37 Feet Salt Water 860 Feet

Formation	Color	Hard or Soft	Top	Bottom	Oil, Gas or Water	Depth	Remarks
Surface			0	15			
Sand			15	28			
Blue Mud			28	35			
Sand			35	45			
Slate			45	145			
XXXX Sand			145	225			
Slate			225	280			
Sand			280	335			
Slate			335	340			
Sand			340	392			
Slate			392	410			
Sand			410	430			
Slate			430	452			
XXXX Sand			452	525			
Slate			525	847			
Salt Sand			847	1035			
Dark Slate			1035	1046			Shot 2nd time with 1100 lbs Gas Well B- Shot 3rd time with 3700 lbs Gas Well B
Maxon Sand			1046	1116			
Slate & Shells			1116	1127			AQUAGEL between the 5" & 7" Casing
Dark Lime			1127	1145			Aquagel between 3" & 5" Pipe
Big Lime			1145	1320			
Slate			1320	1330			Dark water at 3570 ft
Injun Sand			1330	1476			Smell of gas at 3232
Slate & Shells			1476	1920			
Brown Shale			1920	1930			Show of gas at 3720 <u>08/25/2023</u> 3748
Berea Sand			1930	1950			4/10 Water 1" Before shot
Slate & Shells			1950	1995			
Red Rock			1995	2005			
Slate			2005	2080			



B-3

STATE OF WEST VIRGINIA
DEPARTMENT OF MINES
OIL AND GAS DIVISION

INSPECTOR'S WELL REPORT

Permit No. WAY-1245


Oil or Gas Well Gas
(KIND)

Company <u>Webster Myers</u>	CASING AND TUBING	USED IN DRILLING	LEFT IN WELL	PACKERS
Address <u>1614- 7th. Avenue Huntington, W. Va.</u>	Size			
Farm <u>Ercle Booth</u>	16			Kind of Packer
Well No. <u>1</u>	13			
District <u>Union</u> County <u>Wa yne</u>	10	<u>28'</u>		Size of
Drilling commenced <u>3-30-60</u>	8 1/4	<u>379'</u>		
Drilling completed _____ Total depth <u>3780'</u>	6 5/8	<u>1156'</u>		Depth set
Date shot <u>8/11/60</u> Depth of shot <u>3742'</u>	5 3/16	<u>3060'</u>		
Initial open flow <u>6</u> /10ths Water in <u>1</u> Inch	3			Perf. top
Open flow after tubing _____ /10ths Merc. in _____ Inch	2			Perf. bottom
Volume _____ Cu. Ft.	Liners Used			Perf. top
Rock pressure _____ lbs. _____ hrs.				Perf. bottom
Oil _____ bbls., 1st 24 hrs.	CASING CEMENTED _____ SIZE _____ No. FT. _____ Date			
Fresh water <u>37'</u> feet _____ feet	<u>5-3/16" casing aquagelled with 20 sacks</u>			
Salt water <u>860'</u> feet _____ feet	COAL WAS ENCOUNTERED AT _____ FEET _____ INCHES			
	_____ FEET _____ INCHES _____ FEET _____ INCHES			
	_____ FEET _____ INCHES _____ FEET _____ INCHES			

Drillers' Names Roma Swanson
Howard Price

Remarks: Corniferous Lime 3044'; black water @ 3050'; Big Six 3742'-3780'; Total depth- 3780'; shot on 8-11-60 with 250 Lbs. Powder; increased gas to 8/10 Water 1"; cleaning out for second shot.

8-15-60
DATE



J.W. Pack
DISTRICT WELL INSPECTOR
08/25/2023

STATE OF WEST VIRGINIA
DEPARTMENT OF MINES
OIL AND GAS DIVISION
INSPECTOR'S PLUGGING REPORT

Permit No. _____ Well No. _____

COMPANY _____ ADDRESS _____

FARM _____ DISTRICT _____ COUNTY _____

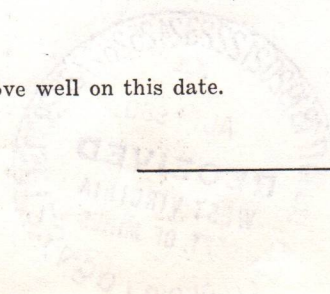
Filling Material Used _____

Liner	Location	Amount	Packer	Location		
PLUGS USED AND DEPTH PLACED			BRIDGES	CASING AND TUBING		
CEMENT-THICKNESS	WOOD-SIZE	LEAD	CONSTRUCTION-LOCATION	RECOVERED	SIZE	LOST

Drillers' Names _____

Remarks: _____

_____ I hereby certify I visited the above well on this date.
DATE



DISTRICT WELL INSPECTOR
08/25/2023

B-4

STATE OF WEST VIRGINIA
DEPARTMENT OF MINES
OIL AND GAS WELLS DIVISION

RECEIVED

SEP 13 1971

OIL & GAS DIVISION
DEPT. OF MINES

INSPECTOR'S PLUGGING REPORT

Permit No. Way-1245P Well No. 1

COMPANY Webster Myers ADDRESS Huntington, W. Va.

FARM Creel Batters DISTRICT Union COUNTY Wayne

Filling Material Used Clay Stone Cement

PLUGS USED AND DEPTH PLACED			BRIDGES	CASING AND TUBING		
CEMENT-THICKNESS	WOOD-SIZE	LEAD	CONSTRUCTION-LOCATION	RECOVERED	SIZE	LOST
				36'	10'	
Filled & cemented according to work order.						

Drillers' Names Willard Franklin

Contr. Willard Franklin

Remarks: Finished on this date.

9-9-71
DATE

I hereby certify I visited the above well on this date.

K.E. Butcher

DISTRICT WELL INSPECTOR
08/25/2023

STATE OF WEST VIRGINIA
DEPARTMENT OF MINES
OIL AND GAS WELLS DIVISION

INSPECTOR'S WELL REPORT

Permit No. _____

Oil or Gas Well _____
(KIND)

	CASING AND TUBING	USED IN DRILLING	LEFT IN WELL	PACKERS
Company _____	Size			
Address _____	16			Kind of Packer _____
Farm _____	13			
Well No. _____	10			Size of _____
District _____ County _____	8 1/4			
Drilling commenced _____	6 5/8			Depth set _____
Drilling completed _____ Total depth _____	5 3/16			
Date shot _____ Depth of shot _____	3			Perf. top _____
Initial open flow _____ /10ths Water in _____ Inch	2			Perf. bottom _____
Open flow after tubing _____ /10ths Merc. in _____ Inch	Liners Used			Perf. top _____
Volume _____ Cu. Ft.				Perf. bottom _____
Rock pressure _____ lbs. _____ hrs.	CASING CEMENTED _____ SIZE _____ No. FT. _____ Date _____			
Oil _____ bbls., 1st 24 hrs.	NAME OF SERVICE COMPANY _____			
Fresh water _____ feet _____ feet	COAL WAS ENCOUNTERED AT _____ FEET _____ INCHES			
Salt water _____ feet _____ feet	_____ FEET _____ INCHES _____ FEET _____ INCHES			
	_____ FEET _____ INCHES _____ FEET _____ INCHES			

Drillers' Names _____

Remarks:

DATE

DISTRICT WELL INSPECTOR

08/25/2023



STATE OF WEST VIRGINIA
DEPARTMENT OF MINES
OIL AND GAS DIVISION

RECEIVED

APR 15 1971

OIL & GAS DIVISION
DEPT. OF MINES

NOTICE OF INTENTION TO PLUG AND ABANDON WELL

(REQUIRED BY SECTION 9, ARTICLE 4, CHAPTER 22 OF THE CODE)

To THE DEPARTMENT OF MINES,
Charleston, W. Va.

Webster Myers (Swanson Gas Co.)

Coal Operator

Name of Well Operator

1614 7th Ave Huntington, W.Va. 25703

Address

Complete Address

Coal Owner

Date

WELL TO BE ABANDONED

Union

District

Address

Wayne

County

Lease or Property Owner

Well No. one

Ercel Booth

Farm

Address

Inspector to be notified Olen Jones

City Peytona, W.Va. Telephone 836-5469

Drilled under permit number Wayne 1245 5/23/60

Gentlemen:—

The undersigned well operator is about to abandon the above described well and will commence

the work of plugging and abandoning said well on the date inspector is notified (which date shall not be less than five days after the day on which this notice so mailed is received, or in due course should be received by the Department of Mines).

This notice is given you in order that your respective representatives may be present at the plugging and filling of said well. You are further notified that whether you are represented or not represented the undersigned will proceed on that date, or shortly thereafter, to plug and fill said well in the manner required by Section 10, Article 4, Chapter 22 of the Code and given in detail on the reverse side of this notice, in "Work Order."

This notice is being mailed by registered mail to each of you at the above addresses on the above date.

Very truly yours,

Webster Myers

Well Operator

NOTE: Upon the abandonment of any well drilled prior to June 1, 1929, a plat prepared by a registered engineer, shall be filed with THREE COPIES OF APPLICATION, (OG-9) AND "WORK ORDER" AND TWO COPIES OF THE WELL RECORD, (OG-10). The map must show the district and county in which the tract of land is located, the name and acreage of same, the name or names of the owners and names of adjacent tracts and the location of the well to be abandoned, determined by survey with the courses and distances of such well from two permanent points or landmarks on said tract.

08/25/2023

NOTE: In case plugging is not commenced within four months from the date of permit, same shall expire and be of no further force or effect.

NOTE: PERMIT IS NOT TRANSFERABLE.

Way-1245-P

Permit Number

PROPOSED MANNER OF PLUGGING AND FILLING WELL

(REQUIRED BY RULES AND REGULATIONS)

WEST VIRGINIA DEPARTMENT OF MINES
OIL AND GAS DIVISION

WORK ORDER

Well to be plugged and filled as follows:

Pull 3" Tubing-3780'--Aquagel between 3" & 7" will bridge hole about top of Corniferous lime. Put in 44' of cement (3044 to 3000') Bridge hole at 1970' put in 10' of cement on top of bridge; Bridge hole at 1176' 20' below 7" Casing. Put in 20' of cement 1176 to 1156--Pull 7" Casing 1156'. Bridge hole at 417' 20' below 8" casing Put in 20' of cement on top of bridge--Pull 8" Casing. Bridge hole at 100' put in 5' of cement Fill hole with mud and ~~xx~~ clay to 10' fill hole with cement 10' to 30" above surface. Markings on top of cement:

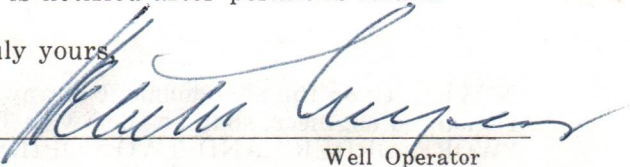
Swanson Gas Co.
Well No. 1 WAY-1245
Abn. --date--

To the Department of Mines
Coal Owner or Operator,
Lease or Property Owner.

Gentlemen:

This "work order" is submitted for your approval and concurrence and unless notified of your disapproval or non-concurrence, the undersigned will proceed with the plugging and filling of said well in the above described manner on the date inspector is notified after permit is issued.


Very truly yours,


Well Operator

No objections have been filed by the coal owner or coal operator, or any available adjacent lease or property owners or interposed by the Department of Mines to the manner herein described for the plugging and filling of the well above mentioned. Therefore, the same is hereby approved this

6th day of May, 1911.

DEPARTMENT OF MINES
Oil and Gas Division

By: 

NOTE: This "work order" shall be filed in triplicate, one copy for the files of the Department of Mines; one to be approved or corrected and returned to the well operator as his authority for plugging said well; and one for the well inspector.

STATE OF WEST VIRGINIA
DEPARTMENT OF MINES
OIL AND GAS DIVISION

RECEIVED

SEP 20 1971

OIL & GAS DIVISION
DEPT. OF MINES

AFFIDAVIT OF PLUGGING AND FILLING WELL

AFFIDAVIT SHOULD BE MADE IN TRIPLICATE, ONE COPY MAILED TO THE DEPARTMENT, ONE COPY TO BE RETAINED BY THE WELL OPERATOR AND THE THIRD COPY (AND EXTRA COPIES IF REQUIRED) SHOULD BE MAILED TO EACH COAL OPERATOR AT THEIR RESPECTIVE ADDRESSES.

Webster Myers (Swanson Gas Company)

COAL OPERATOR OR OWNER: _____ NAME OF WELL OPERATOR: _____
 ADDRESS: _____ COMPLETE ADDRESS: 1614 7th Ave Huntington, W.Va. 25703
 COAL OPERATOR OR OWNER: _____ WELL AND LOCATION: September 11, 1971 19
 ADDRESS: _____ Union District
 LEASE OR PROPERTY OWNER: _____ Wayne County
 ADDRESS: _____ Well No. one
 _____ Ercel Booth Farm

STATE INSPECTOR SUPERVISING PLUGGING: Kenneth Butcher

AFFIDAVIT

STATE OF WEST VIRGINIA,
County of Cabell

SS:

Willard Franklin

and

being first duly sworn according to law depose and say that they are experienced in the work of plugging and filling oil and gas wells and were employed by self employeed, well operator, and participated in the work of plugging and filling the above well, that said work was commenced on the 13 day of July, 1971, and that the well was plugged and filled in the following manner:

SAND OR ZONE RECORD	FILLING MATERIAL	PLUGS USED	CASING	
			CSG PULLED	CSG LEFT IN
FORMATION		SIZE & KIND		
Pulled 3" Tubing 3780' Hole caved full to 2528' set cement plug 2528 to 2548' Bridged hole at 1970. Put in 19' of cement: Bridged Hole at 1176. Put in 20' of cement 1176 to 1156. Pulled 7" Casing 1156': Bridged hole at 417' Put in 20' of cement on top of bridge. Pulled 8" casing 396' Bridged hole at 200' Put in mud and clay to 182'-Bridged hole at 110' Cement 110 ft to 100 ft. Filled hole with mud and clay to 10' Put in cement 10' to surface: Markings on top of cement: Ercel Booth well Number one abandoned 9/9/71 permit number Way 1245.				
COAL SEAMS	DESCRIPTION OF MONUMENT			
(NAME)	Ercel booth well number one			
(NAME)	abandoned 9/9/71 Permit number			
(NAME)	Way 1245			
(NAME)				

and that the work of plugging and filling said well was completed on the 9 day of September, 1971.

And further deponents saith not.

Sworn to and subscribed before me this 15 day of September, 1971.


My commission expires:

Sept. 25, 1977

Willard Franklin
Fletcher & Stevens 08/25/2023

Nancy C. Johnston
Notary Public.

Permit No. Way-1245-P



STATE OF WEST VIRGINIA
DEPARTMENT OF MINES
OIL AND GAS WELLS DIVISION

RECEIVED

SEP 30 1971

OIL & GAS DIVISION
DEPT. OF MINES

INSPECTOR'S WELL REPORT

Permit No. Way-1245 P

Oil or Gas Well _____
(KIND)

Company	Address	Farm	Well No.	District	County	CASING AND TUBING			USED IN DRILLING	LEFT IN WELL	PACKERS
						Size					
<u>Wester Meyer</u>	<u>Huntington, W. Va.</u>	<u>Cross Boathe</u>	<u>6</u>	<u>Union</u>	<u>Wayne</u>	16					Kind of Packer _____
						13					
						10					Size of _____
						8 1/4					
						6 5/8					Depth set _____
						5 3/16					

Drilling commenced _____
 Drilling completed _____ Total depth _____
 Date shot _____ Depth of shot _____
 Initial open flow _____ /10ths W _____
 Open flow after tubing _____ /10ths Me _____
 Volume _____
 Rock pressure _____ lbs. _____
 Oil _____
 Fresh water _____ feet _____
 Salt water _____ feet _____

PLEASE FURNISH SERVICE(S) INDICATED BY CHECKED BLOCK(S).
 REQUIRED FEE(S) PAID.

Show to whom, date and address where delivered Deliver ONLY to addressee

RECEIPT
 Received the numbered article described below.

REGISTERED NO. _____ SIGNATURE OR NAME OF ADDRESSEE (Must always be filled in)
 CERTIFIED NO. 39351 ① [Signature]
 INSURED NO. _____ ② SIGNATURE OF ADDRESSEE'S AGENT, IF ANY

DATE DELIVERED OCT 4 1971 ③ SHOW WHERE DELIVERED (only if requested)

e55-16-71548-11 347-198 GPO

Drillers' Names _____

Remarks: Final inspection made for hand release
 BOND CANCELLED
 RETURNED TO WELL OPERATOR AND/OR PRINCIPAL
9-30 1971

9-22-71
DATE

K.C. Butcher
DISTRICT WELL INSPECTOR

08/25/2023

STATE OF WEST VIRGINIA
 DEPARTMENT OF MINES
 OIL AND GAS WELLS DIVISION
INSPECTOR'S PLUGGING REPORT

Permit No. _____ Well No. _____

COMPANY _____ ADDRESS _____

FARM _____ DISTRICT _____ COUNTY _____

Filling Material Used _____

Liner	Location	Amount	Packer	Location		
PLUGS USED AND DEPTH PLACED			BRIDGES	CASING AND TUBING		
CEMENT-THICKNESS	WOOD-SIZE	LEAD	CONSTRUCTION-LOCATION	RECOVERED	SIZE	LOST

Drillers' Names _____

Remarks: _____

DATE I hereby certify I visited the above well on this date.

 DISTRICT WELL INSPECTOR
08/25/2023



State of West Virginia

Department of Mines
Oil and Gas Division
Charleston 25305

September 30, 1971

WEBSTER MYERS
1614 - 7th Avenue
Huntington
West Virginia 25703

In Re: Permit No. WAY-1245-P
Farm Ercel Booth
Well No. 1
District Union
County Wayne

Gentlemen:

The final inspection report for the well which is described above has been received in this office. Only the column checked below applies.

 The bond covering the well designated by the above permit number has been released under your Blanket Bond.

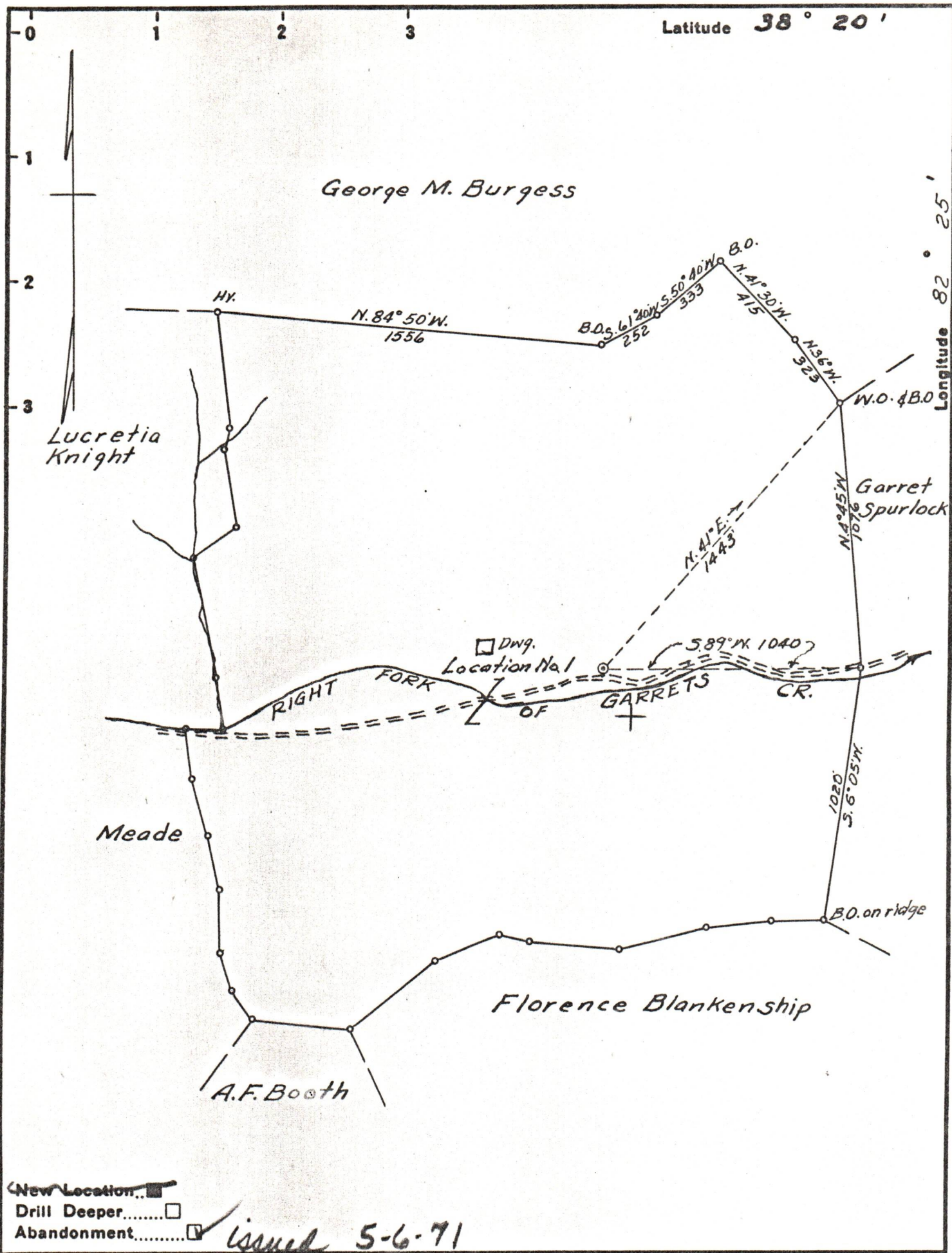
xx Please return the enclosed cancelled bond which covered the well designated by the above permit number to the Surety Company who executed said bond in your behalf, in order that they may give you credit on their records.

Very truly yours,

Deputy Director
Oil and Gas Division

RLD/ff
Enclosure:
1 bond

08/25/2023



New Location
 Drill Deeper
 Abandonment

Issued 5-6-71

Company	WEBSTER MYERS - Swanson Gas Company	
Address	HUNTINGTON, W. VA.	
Farm	ERCLE BOOTH	
Tract	Acres 135	Lease No.
Well (Farm) No.	1	Serial No.
Elevation (Spirit Level)	620	
Quadrangle	GUYANDOT	
County	WAYNE	District UNION
Engineer	G. C. Ewing	
Engineer's Registration No.	309	
File No.	Drawing No.	
Date	Scale 1" = 500'	

STATE OF WEST VIRGINIA
 DEPARTMENT OF MINES
 OIL AND GAS DIVISION
 CHARLESTON

WELL LOCATION MAP
 FILE NO. WAY-1245-1

08/25/2023

+ Denotes location of well on United States Topographic Maps, scale 1 to 62,500, latitude and longitude lines being represented by border lines as shown.

- Denotes one inch spaces on border line of original tracing.