



STATE OF WEST VIRGINIA
DEPARTMENT OF MINES
OIL AND GAS DIVISION

NOTICE OF PROPOSED LOCATION OF OIL AND GAS WELL

To THE DEPARTMENT OF MINES,
Charleston, W. Va.

Franklin Adkins dba
Adkins Drilling Co.

COAL OPERATOR OR COAL OWNER

NAME OF WELL OPERATOR

ADDRESS

522 - 21st Street, Huntington, W.Va.

COMPLETE ADDRESS

COAL OPERATOR OR COAL OWNER

2 November 1, 19 59

PROPOSED LOCATION

ADDRESS

Butler District

United Fuel Gas Co., a Corporation

Wayne County

OWNER OF MINERAL RIGHTS

Charleston, W.Va.

Well No. 1 330 15' 82°30' E. 650'

ADDRESS

United Fuel Gas Co.

T.L. Black Tract No. 14

Farm

78-3/4 acres

GENTLEMEN:

The undersigned well operator is entitled to drill upon the above named farm or tract of land for oil and gas, having fee title thereto, (or as the case may be) under grant or lease dated 15 September 1959

made by United Fuel Gas Co., a corporation, to Franklin Adkins dba Adkins Drilling Co., and recorded on the 29 day of September 1959, in the office of the County Clerk for said County in Book 50, page 337.

The enclosed plat was prepared by a competent engineer and shows the proposed location of a well to be drilled for oil and gas by the undersigned well operator on the farm and in the Magisterial District and County above named, determined by survey and courses and distances from two permanent points, or land marks.

The undersigned well operator is informed and believes there are no coal operators operating beds of coal beneath said farm or tract of land on which said well is located, or within 500 feet of the boundaries of the same, who have mapped their workings and filed their maps as required by law, excepting the coal operators or coal owners (if any) above named as addressees.

The above named coal operators or coal owners (if any) are notified that any objections they may desire to make to such proposed location, or which they are required to make by Section 3 of said Code, if the drilling of a well at said proposed location will cause a dangerous condition in or about their respective coal mines, must be received by, or filed with the Department of Mines within ten* days from the receipt of a copy of this notice and accompanying plat by said Department. Said coal operators are further notified that forms for use in making such objections will be furnished to them by the Department of Mines promptly on request and that all such objections must set forth as definitely as is reasonably possible the ground or grounds on which such objections are based and indicate the direction and distance the proposed location should be moved to overcome same.

(The next paragraph is to be completed only in Department's copy.)

Copies of this notice and the enclosed plat were mailed by registered mail, or delivered to the above named coal operators or coal owners at their above shown respective address _____ day _____ before, or on the same day with the mailing or delivery of this copy to the Department of Mines at Charleston, West Virginia.

Very truly yours,

Franklin Adkins dba
Adkins Drilling Co.

WELL OPERATOR

522 - 21st Street

STREET


Huntington

CITY OR TOWN

W.Va.

STATE

08/25/2023



Address of Well Operator }

*Section 3 If no such objections be filed or be found by the department of mines, within said period of ten days from the receipt of said notice and plat by the department of mines, to said proposed location, the department shall forthwith issue to the well operator a drilling permit reciting the filing of such plat, that no objections have been made by the coal operators to the location, or found thereto by the department, and that the same is approved and the well operator authorized to proceed to drill at said location.

WAY-1238

PERMIT NUMBER

1238



STATE OF WEST VIRGINIA
DEPARTMENT OF MINES
OIL AND GAS DIVISION

NOTICE OF PROPOSED LOCATION OF OIL AND GAS WELL

To The Department of Mines
Charleston, W. Va.

Franklin Adams Gas
Adams Drilling Co.

322 - 21st Street, Huntington, W. Va.

2 November 1929

Butler

Wayne

Well No. 1
8250' E. 220'

United Fuel Gas Co.

T. I. Black Trust No. 1

United Fuel Gas Co., a Corporation

Charleston, W. Va.

The undersigned well operator is entitled to drill upon the above named land or tract of land for oil and gas having the title thereto (or as the case may be) under grant or lease dated 15 September 1929

United Fuel Gas Co., a corporation

Franklin Adams Gas Adams Drilling Co.

and recorded on the 29 day

September 1929

Book 20 page 337

The enclosed plat was prepared by a competent engineer and shows the proposed location of a well to be drilled for oil and gas by the undersigned well operator on the farm and in the Mineral District and County above named, determined by survey and corner and distance from two permanent points or land marks.

The undersigned well operator is informed and believes there are no coal operators operating on any of coal lands said land or tract of land on which said well is located within 500 feet of the point or points of the same, who have mapped their workings and that their maps as required by law, excepting the coal operators or coal owners (if any) and named as addressees.

The above named coal operators or coal owners (if any) are notified that any objections they may have to make to the proposed location of which plat is attached to make by Section 2 of said Code, if the drilling of a well at said proposed location will cause a dangerous condition in or about their respective coal mines must be received by or filed with the Department of Mines within ten days from the receipt of a copy of this notice and accompanying plat by said Department. Said coal operators are further notified that forms for use in making such objections will be furnished to them by the Department of Mines promptly on request and that all such objections must set forth as definitely as is reasonably possible the ground or grounds on which such objections are based and indicate the direction and distance the proposed location should be moved to overcome same.

(The next paragraphs to be completed only in Department's copy.)

Copies of this notice and the enclosed plat were mailed by registered mail or delivered to the above named coal operators or coal owners at their above shown respective addresses _____ day before _____ o'clock the same day with the mailing of delivery of this copy to the Department of Mines at Charleston West Virginia.

Very truly yours,

Franklin Adams Gas
Adams Drilling Co.

322 - 21st Street

Huntington

W. Va.



08/25/2023

Section 2. If no such objection be filed or be filed by the Department of Mines within said period of ten days from the receipt of such notice and plat by the Department of Mines, the Department of Mines shall forthwith issue to the well operator a drilling permit authorizing the drilling of such well and no objection shall be made by the coal operators to the location of the location of the well operator authorized to proceed to drill at said location and the well operator authorized to proceed to drill at said location.

PLAT NUMBER

B-1



STATE OF WEST VIRGINIA
DEPARTMENT OF MINES
OIL AND GAS DIVISION/5

Quadrangle Louisa

Permit No. WAY-1238

WELL RECORD


Oil or Gas Well Gas
(KIND)

Company Adkins Drilling Co., dba Franklin Adkins
Address 3303 Monel Park, Rt. 60 Huntington, West Virginia
Farm T. L. Black Tract No. 14 Acres 783/4
Location (waters) Big Hurrigan Creek
Well No. 1 Elev. 650
District Butler County Wayne
The surface of tract is owned in fee by Consie Lycans Jr
Fort Gay, W. Va. Address
Mineral rights are owned by U.F.G. Co.,
Charleston, W. Va. Address
Drilling commenced Dec. 15, 1959
Drilling completed Jan. 1, 1960
Date Shot Jan. 22, 1960 From 1755 To 1765
With 300 lbs powder
Open Flow 12 /10ths Water in 2" Inch
12 /10ths Merc. in 2" Inch
Volume 289 Cu. Ft.
Rock Pressure 500 lbs. 48 hrs.
Oil None bbls., 1st 24 hrs.
WELL ACIDIZED
WELL FRACTURED

Used in Drilling	Left in Well	Packers
Size		Kind of Packer
16		
13		Up Set wall and
22	22ft.	Anchor packer
205	205 ft.	7"
1012	1012 ft.	Depth set 1703
5 3/16 5 1/2 liner 52	52ft.	
3		Perf. top
2	1780	Perf. bottom
Liners Used	2" tubing left in well 1780 ft.	Perf. top
		Perf. bottom

RESULT AFTER TREATMENT
ROCK PRESSURE AFTER TREATMENT
Fresh Water _____ Feet Salt Water _____ Feet

Formation	Color	Hard or Soft	Top	Bottom	Oil, Gas or Water	Depth	Remarks
Surface			0	10			
Slate			10	90			
Sand			90	100			
Slate			100	170			
Sand			170	195	Hole full water at 190		
Slate			195	250			
Sand			250	300			
Slate			300	320			
Sand			320	420			
Slate			420	505			
Sand			505	530			
Slate			530	620			
Slate			620	710	Hole full water at 715		
Sand (salt)			710	810			
Slate			810	820			
Sand Salt			820	855			
Slate			855	865			
Sand			865	958			
Slate			958	990			
Big Lime			990	1150			
Injun Sand			1150	1175			
Slate Shells			1175	1260			
Water Sand			1260	1275			
Slate and shells			1275	1380			
Slate			1380	1390			
Slate and shells			1390	1697			
Lime shell			1697	1715			



STATE OF WEST VIRGINIA
DEPARTMENT OF MINES
OIL AND GAS DIVISION

INSPECTOR'S WELL REPORT


Permit No. WAY-1238

Oil or Gas Well Gas
(KIND)

<p>Company <u>Adkins Drilling Co.</u></p> <p>Address <u>522 - 21st. Street</u> <u>Huntington, W. Va.</u></p> <p>Farm <u>T. L. Black # 14</u></p> <p>Well No. <u>1</u></p> <p>District <u>Butler</u> County <u>Wayne</u></p> <p>Drilling commenced <u>12-16-59</u></p> <p>Drilling completed _____ Total depth _____</p> <p>Date shot _____ Depth of shot _____</p> <p>Initial open flow _____ /10ths Water in _____ Inch</p> <p>Open flow after tubing _____ /10ths Merc. in _____ Inch</p> <p>Volume _____ Cu. Ft.</p> <p>Rock pressure _____ lbs. _____ hrs.</p> <p>Oil _____ bbls., 1st 24 hrs.</p> <p>Fresh water <u>190'</u> feet _____ feet</p> <p>Salt water <u>715'</u> feet _____ feet</p>	<p>CASING AND TUBING</p> <p>Size</p> <p>16</p> <p>13</p> <p>10</p> <p>8 1/4</p> <p>6 5/8</p> <p>5 3/16</p> <p>3</p> <p>2</p> <p>Liners Used</p>	<p>USED IN DRILLING</p> <p>22'</p> <p>205'</p> <p>1012'</p>	<p>LEFT IN WELL</p>	<p>PACKERS</p> <p>Kind of Packer _____</p> <p>Size of _____</p> <p>Depth set _____</p> <p>Perf. top _____</p> <p>Perf. bottom _____</p> <p>Perf. top _____</p> <p>Perf. bottom _____</p>
<p>CASING CEMENTED _____ SIZE _____ No. FT. _____ Date _____</p>		<p>COAL WAS ENCOUNTERED AT _____ FEET _____ INCHES</p> <p>_____ FEET _____ INCHES</p> <p>_____ FEET _____ INCHES</p>		

Drillers' Names Bob Adkins
Harry Lowe

Remarks: Top of Big Lime 990'; run 1012' of 7" casing to test Big Injun gas. If no gas is encountered in Big Injun, the 7" casing will be pulled and 5 1/2" casing will be run throu Injun Sand. Drilling depth-1050' in Big Lime.



1-6-60

DATE

J.W. Jack

DISTRICT WELL INSPECTOR

08/25/2023

STATE OF WEST VIRGINIA
DEPARTMENT OF MINES
OIL AND GAS DIVISION
INSPECTOR'S PLUGGING REPORT

Permit No. _____

Well No. _____

COMPANY _____ ADDRESS _____

FARM _____ DISTRICT _____ COUNTY _____

Filling Material Used _____

Liner _____ Location _____ Amount _____ Packer _____ Location _____

PLUGS USED AND DEPTH PLACED			BRIDGES	CASING AND TUBING		
CEMENT-THICKNESS	WOOD-SIZE	LEAD	CONSTRUCTION-LOCATION	RECOVERED	SIZE	LOST

Drillers' Names _____

Remarks: _____

DATE I hereby certify I visited the above well on this date.

DISTRICT WELL INSPECTOR
08/25/2023

STATE OF WEST VIRGINIA
DEPARTMENT OF MINES
OIL AND GAS DIVISION

INSPECTOR'S WELL REPORT


Permit No. WAY-1238

Oil or Gas Well Gas
(KIND)

Company <u>Adkins Drilling Co.</u>	CASING AND TUBING	USED IN DRILLING	LEFT IN WELL	PACKERS
Address <u>522 - 21st. street Huntington, W. Va.</u>	Size			Kind of Packer
Farm <u>U. F. G. Co. T.L.Black #14</u>	16			
Well No. <u>1</u>	13			
District <u>Butler</u> County <u>Wayne</u>	10	22'		Size of
Drilling commenced <u>12-16-59</u>	8 1/4	205'		
Drilling completed _____ Total depth _____	6 5/8	1012'		Depth set
Date shot _____ Depth of shot _____	5 3/16			
Initial open flow _____ /10ths Water in _____ Inch	3			Perf. top
Open flow after tubing _____ /10ths Merc. in _____ Inch	2			Perf. bottom
Volume _____ Cu. Ft.	Liners Used			Perf. top
Rock pressure _____ lbs. _____ hrs.				Perf. bottom
Oil _____ bbls., 1st 24 hrs.	CASING CEMENTED _____ SIZE _____ No. FT. _____ Date _____			
Fresh water <u>190'</u> feet _____ feet	COAL WAS ENCOUNTERED AT _____ FEET _____ INCHES			
Salt water <u>715'</u> feet _____ feet	_____ FEET _____ INCHES FEET _____ INCHES			

Drillers' Names Bob Adkins
Harry Love

Remarks: Top of Salt Sand 710'-855'; Big Lime 990'-1150'; Injun Sand 1150'-1175'; Weir Sand 1260'-1275'; gas 1265'-1270'- 10/10 Water 1". Drilling depth 1440'.



1-13-60

DATE

DISTRICT WELL INSPECTOR

STATE OF WEST VIRGINIA
 DEPARTMENT OF MINES
 OIL AND GAS DIVISION
INSPECTOR'S PLUGGING REPORT

Permit No. _____ Well No. _____

COMPANY _____ ADDRESS _____

FARM _____ DISTRICT _____ COUNTY _____

Filling Material Used _____

Liner Location Amount Packer Location

PLUGS USED AND DEPTH PLACED			BRIDGES	CASING AND TUBING		
CEMENT-THICKNESS	WOOD-SIZE	LEAD	CONSTRUCTION-LOCATION	RECOVERED	SIZE	LOST

Drillers' Names _____

Remarks: _____

_____ I hereby certify I visited the above well on this date.

DATE

DISTRICT WELL INSPECTOR
08/25/2023

B-5


STATE OF WEST VIRGINIA
DEPARTMENT OF MINES
OIL AND GAS DIVISION

INSPECTOR'S WELL REPORT

Permit No. WAY- 1238

Oil or Gas Well Gas
(KIND)

Company <u>Adkins Drilling Company</u>	CASING AND TUBING	USED IN DRILLING	LEFT IN WELL	PACKERS
Address <u>522 - 21st. Street Huntington, W. Va.</u>	Size			
Farm <u>U.F.G. - T.L.Black # 14</u>	16			Kind of Packer
Well No. <u>1</u>	13			
District <u>Butler</u> County <u>Wayne</u>	10	<u>22'</u>		Size of
Drilling commenced <u>12-16-59</u>	8 1/4	<u>205'</u>		
Drilling completed <u>1-18-60</u> Total depth <u>1778</u>	6 5/8	<u>1012'</u>		Depth set
Date shot <u>1-18-60</u> Depth of shot <u>1770'</u>	5 3/16			
Initial open flow <u>12</u> /10ths Water in <u>2</u> Inch	3			Perf. top
Open flow after tubing _____ /10ths Merc. in _____ Inch	2			Perf. bottom
Volume _____ Cu. Ft.	Liners Used			Perf. top
Rock pressure _____ lbs. _____ hrs.				Perf. bottom
Oil _____ bbls., 1st 24 hrs.	CASING CEMENTED _____ SIZE _____ No. FT. _____ Date _____			
Fresh water <u>90</u> feet _____ feet	COAL WAS ENCOUNTERED AT _____ FEET _____ INCHES			
Salt water <u>715</u> feet _____ feet	_____ FEET _____ INCHES			



Drillers' Names Bob Adkins

Harry Lowe

Remarks: Salt Sand 710'; Big Lime 990'; Injun Sand 1150'-1175'; Weir Sand 1260'-1475'; gas in weir sand from 1265'-1275'- 10/10 Water 1"; Berea 1755'-1770'; will set tubing packer at 1703'; will run 1365' of 1" siphon pipe when well is completed. Shot well with 5500 Lbs. Gas Well B Powder. Tested water in Injun Sand for 36 hours. Well makes 10 gallon water in 36 hour period. Will run siphon pipe to jet water off Injun Sand.

1-25-60

DATE

Jw. Pack

DISTRICT WELL INSPECTOR

08/25/2023

STATE OF WEST VIRGINIA
DEPARTMENT OF MINES
OIL AND GAS DIVISION
INSPECTOR'S PLUGGING REPORT

Permit No. _____ Well No. _____

COMPANY _____ ADDRESS _____

FARM _____ DISTRICT _____ COUNTY _____

Filling Material Used _____

Liner _____ Location _____ Amount _____ Packer _____ Location _____

PLUGS USED AND DEPTH PLACED			BRIDGES	CASING AND TUBING		
CEMENT-THICKNESS	WOOD-SIZE	LEAD	CONSTRUCTION-LOCATION	RECOVERED	SIZE	LOST

Drillers' Names _____

Remarks: _____

_____ I hereby certify I visited the above well on this date.

DATE

DISTRICT WELL INSPECTOR

08/25/2023

B-6

November 14, 1959

Mr. Franklin Adkins
Adkins Drilling Company
522 - 21st. Street
Huntington, West Virginia

Dear Sirs:

Enclosed is Permit WAY-1238 for drilling Well
No. 1 on United Fuel Gas Company (T. L. Black No. 14)
Tract, Butler District, Wayne County.

Please post one copy of permit at the well site.
When drilling is completed, please send us two copies of
the well record.

Please note the enclosed directive on casing
of wells.

Very truly yours,

Crawford L. Wilson, Director
DEPARTMENT OF MINES

Assistant Director
OIL AND GAS DIVISION

MG/m
encl:

cc Mr. James W. Pack, Inspector

Mr. R. C. Tucker, Assistant
State Geologist

08/25/2023

B-1

February 29, 1960

Mr. Franklin Adkins
Adkins Drilling Company
3303 Monel Park
Huntington, West Virginia

Dear Mr. Adkins:

We appreciate records of three drilling completions and if you will give us a little additional information for each one, we will add the information to your reports.

PERMIT NO.	FARM	WELL NO.	DISTRICT
WAY-1228	L. L. Lycan	1	Butler
		1. Give time in which rock pressure was taken	
✓ WAY-1238	T. L. Black	1	Butler
		1. Give time rock pressure was taken _____	
WAY-1240	Calvin Roberts	1	Butler
		1. Give time rock pressure was taken _____	

Please return information as soon as possible.

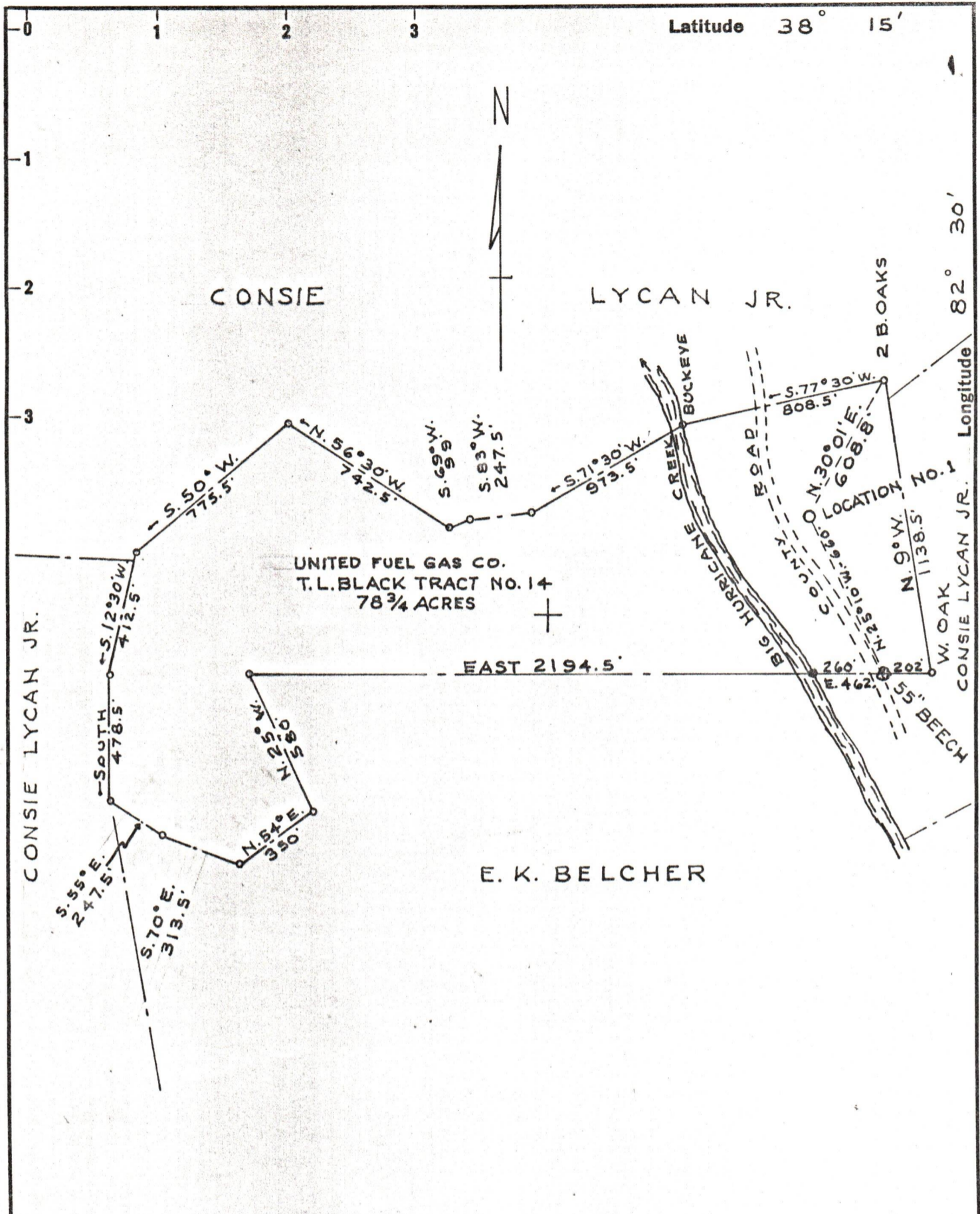
Very truly yours,

CRAWFORD L. WILSON
Director
DEPARTMENT OF MINES

Assistant Director
OIL AND GAS DIVISION

MG/m

08/25/2023



New Location
 Drill Deeper
 Abandonment

Company FRANKLIN ADKINS dba ADKINS DRILLING CO.
 Address 522-21ST ST, HUNTINGTON, W. VA.
 Farm T. L. BLACK TRACT NO. 14
 Tract _____ Acres 78 3/4 Lease No. _____
 Well (Farm) No. 1 Serial No. _____
 Elevation (Spirit Level) 650
 Quadrangle LOUISA
 County WAYNE District BUTLER
 Engineer L. E. Harrison
 Engineer's Registration No. 779
 File No. _____ Drawing No. _____
 Date 2 NOVEMBER 1959 Scale 1" = 500'

STATE OF WEST VIRGINIA
 DEPARTMENT OF MINES
 OIL AND GAS DIVISION
 CHARLESTON

WELL LOCATION MAP
 FILE NO. WAY-1278 08/25/2023

+ Denotes location of well on United States Topographic Maps, scale 1 to 62,500, latitude and longitude lines being represented by border lines as shown.
 - Denotes one inch spaces on border line of original tracing.