



STATE OF WEST VIRGINIA
DEPARTMENT OF MINES
OIL AND GAS DIVISION

NOTICE OF PROPOSED LOCATION OF OIL AND GAS WELL

To THE DEPARTMENT OF MINES,
Charleston, W. Va.

Franklin Adkins d b a
Adkins Drilling Co.

COAL OPERATOR OR COAL OWNER

NAME OF WELL OPERATOR

ADDRESS

522 - 21st St., Huntington, W.Va.

COMPLETE ADDRESS

COAL OPERATOR OR COAL OWNER

3 July, 1959

PROPOSED LOCATION

ADDRESS

Butler District

Wayne County

United Fuel Gas Co., a corporation
OWNER OF MINERAL RIGHTS

Well No. 2 38° 15' 82° 30' E. 780'

Charleston, W.Va.

ADDRESS

Albert Ross Farm
United Fuel Gas Mineral Farm

104 acres

GENTLEMEN:

The undersigned well operator is entitled to drill upon the above named farm or tract of land for oil and gas, having fee title thereto, (or as the case may be) under grant or lease dated 16 January 1959, made by United Fuel Gas Co., a corporation, to Adkins Drilling Co., and recorded on the 22 day of May 1959, in the office of the County Clerk for said County in Book 50, page 178.

The enclosed plat was prepared by a competent engineer and shows the proposed location of a well to be drilled for oil and gas by the undersigned well operator on the farm and in the Magisterial District and County above named, determined by survey and courses and distances from two permanent points, or land marks.

The undersigned well operator is informed and believes there are no coal operators operating beds of coal beneath said farm or tract of land on which said well is located, or within 500 feet of the boundaries of the same, who have mapped their workings and filed their maps as required by law, excepting the coal operators or coal owners (if any) above named as addressees.

The above named coal operators or coal owners (if any) are notified that any objections they may desire to make to such proposed location, or which they are required to make by Section 3 of said Code, if the drilling of a well at said proposed location will cause a dangerous condition in or about their respective coal mines, must be received by, or filed with the Department of Mines within ten* days from the receipt of a copy of this notice and accompanying plat by said Department. Said coal operators are further notified that forms for use in making such objections will be furnished to them by the Department of Mines promptly on request and that all such objections must set forth as definitely as is reasonably possible the ground or grounds on which such objections are based and indicate the direction and distance the proposed location should be moved to overcome same.

(The next paragraph is to be completed only in Department's copy.)

Copies of this notice and the enclosed plat were mailed by registered mail, or delivered to the above named coal operators or coal owners at their above shown respective address _____ day _____ before, or on the same day with the mailing or delivery of this copy to the Department of Mines at Charleston, West Virginia.

Very truly yours,

Franklin Adkins d b a
Adkins Drilling Co.

WELL OPERATOR

522 - 21 st St.

STREET


Huntington

CITY OR TOWN

W.Va.

STATE

08/25/2023



Address of Well Operator }

*Section 3 If no such objections be filed or be found by the department of mines, within said period of ten days from the receipt of said notice and plat by the department of mines, to said proposed location, the department shall forthwith issue to the well operator a drilling permit reciting the filing of such plat, that no objections have been made by the coal operators to the location, or found thereto by the department, and that the same is approved and the well operator authorized to proceed to drill at said location.

1209

WAY-1209 PERMIT NUMBER

STATE OF WEST VIRGINIA
DEPARTMENT OF MINES
OIL AND GAS DIVISION

NOTICE OF PROPOSED LOCATION OF OIL AND GAS WELL

To the Department of Mines
Charleston, W. Va.

Franklin Adams & Co.
Adams Drilling Co.

322 - 21st St., Huntington, W. Va.

July 1933

PROPOSED LOCATION

Butler

Wayne

Well No. 2
Albert Ross Farm
United Fuel Gas Mineral

United Fuel Gas Co., a corporation

Charleston, W. Va.

DEVELOPER

The undersigned well operator is entitled to drill upon the above named farm or tract of land for oil and gas having fee title thereto, (or as the case may be) under Grant or lease dated 16 January 1933

made by United Fuel Gas Co., a corporation to Adams Drilling Co. and recorded on page 22

of book 1933

Back 50 page 178

The enclosed plat was prepared by a competent engineer and shows the proposed location of a well to be drilled for oil and gas by the undersigned well operator on the farm and in the Mineral Rights and County above named, determined by survey and courses and distances from two permanent points of land marked.

The undersigned well operator is informed and believes there are no coal operators operating beds of coal beneath said farm or tract of land on which said well is located or within 500 feet of the point of the same, who have mapped their workings and filed their maps as required by law, excepting the coal operators of coal owners (if any) above named as addresses.

The above named coal operators or coal owners (if any) are notified that any objections they may desire to make to such proposed location, or which they are required to make by Section 3 of said Code, if the drilling of a well at said proposed location will cause a dangerous condition in or about their respective coal mines, must be received by the Department of Mines within ten days from the receipt of a copy of this notice and accompanying plat by said Department. Said coal operators are further notified that forms for use in making such objections will be furnished to them by the Department of Mines promptly on request and that all such objections must set forth as definitely as is reasonably possible the ground or grounds on which such objections are based and indicate the location and distance the proposed location should be moved to overcome same.

(The next paragraph is to be completed only in Department copy.)


Copies of this notice and the enclosed plat were mailed by registered mail, or delivered to the above named coal operators or coal owners at their above shown respective addresses _____ day _____ before _____ or on the same day with the mailing or delivery of this copy to the Department of Mines at Charleston, West Virginia.

Franklin Adams & Co.
Adams Drilling Co.

322 - 21st St.

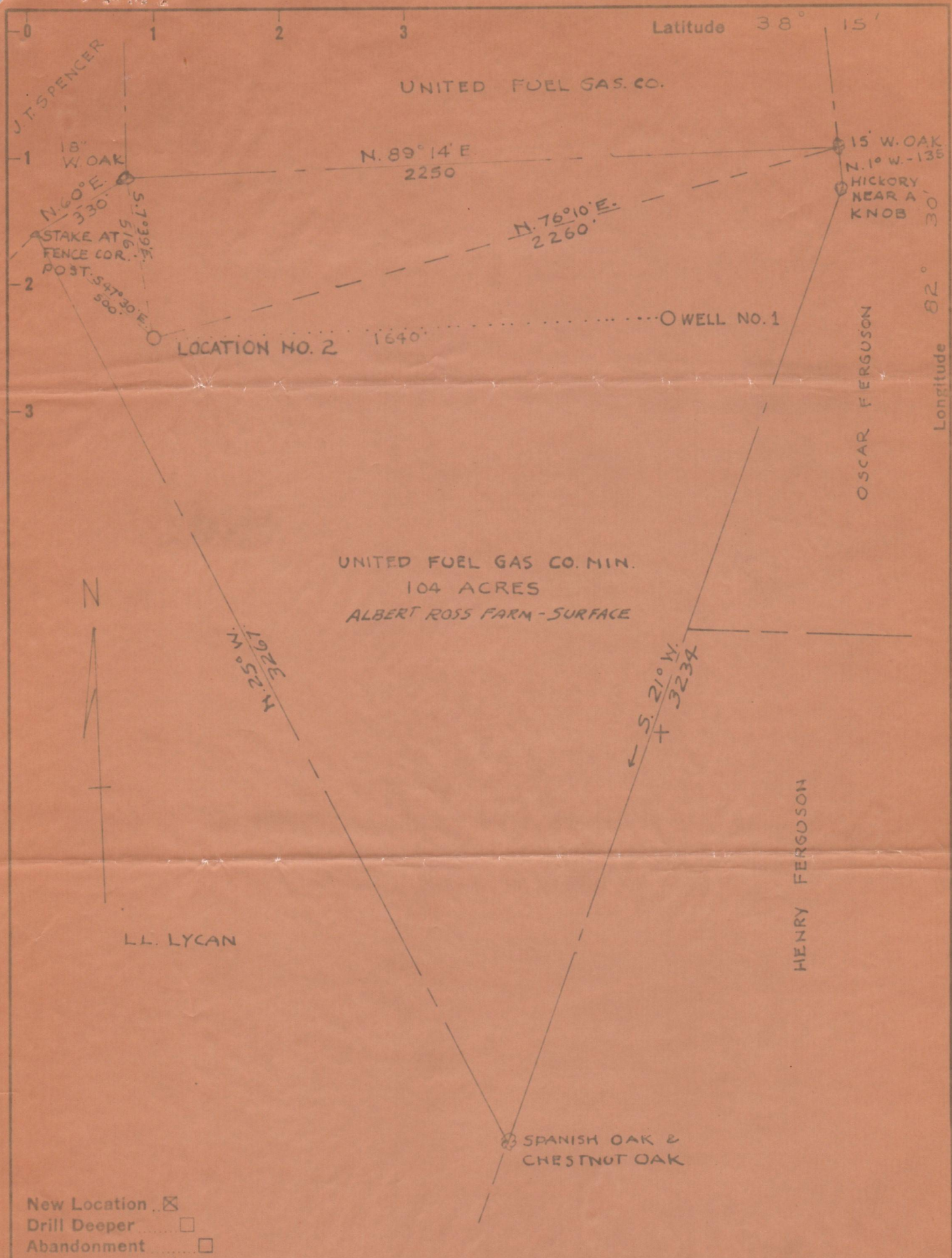
Huntington

W. Va.



08/25/2023

Section 3 of the Code provides that in such locations as shall be found by the Department of Mines within said portion of any farm or tract of land owned and operated by the Department of Mines to which proposed location the same shall be made by the coal operators to the location or locations so found by the Department, and that the same is approved and the well operator authorized to proceed to drill at said location.



Company FRANKLIN ADKINS dba ADKINS DRILLING CO.
 Address 520 - 21ST HUNTINGTON, W. VA.
 Farm ALBERT ROSS - SURFACE
 Tract _____ Acres 104 Lease No. _____
 Well (Farm) No. 2 Serial No. _____
 Elevation (Spirit Level) 780
 Quadrangle LOUISA
 County WAYNE District BUTLER
 Engineer L. E. Harrison
 Engineer's Registration No. 779
 File No. _____ Drawing No. _____
 Date 3 July 1952 Scale 1" = 400'

STATE OF WEST VIRGINIA
 DEPARTMENT OF MINES
 OIL AND GAS DIVISION
 CHARLESTON

WELL LOCATION MAP
 FILE NO. WAY-1209
08/25/2023

+ Denotes location of well on United States Topographic Maps, scale 1 to 62,500, latitude and longitude lines being represented by border lines as shown.
 - Denotes one inch spaces on border line of original tracing.

July 7, 1959

Adkins Drilling Company
c/o Franklin Adkins
522 - 21st Street
Huntington, West Virginia

Dear Sirs:

Enclosed is permit WAY-1209 for drilling
Well No. 2 on Albert Ross Farm, Butler District, Wayne
County.

Please post one copy of the permit at the
well site. When drilling is completed, please send us
two copies of the well record.

Very truly yours,

Crawford L. Wilson, Director
DEPARTMENT OF MINES

BY

Assistant Director
OIL AND GAS DIVISION

NG:g
encl

cc Mr. James W. Pack, Inspector

Mr. R. C. Tucker, Assistant
State Geologist

08/25/2023

Formation	Color	Hard or Soft	Top 8	Bottom	Oil, Gas or Water	Depth Found	Remarks
Shell			1866	1876			
te			1876	1900			
Free Shale			1900	1920			
Sea Grit			1920	1935			
al Depth			1940				
			1970	1982			
			1980	1970			
			1920	1980			
			1190	1920			
			1082	1190			
			880	1082			
			870	880			
			120	870			
			120	120			
			222	210			
			281	222			
			270	281			
			272	270			
			380	272			
			382	380			
			320	382			
			100	320			
			10	100			
			22	10			
			20	22			
			20	20			
			13	20			
			0	13			



08/25/2023

Date 11/20/59, 19

APPROVED Culkins Drilling Co., Owner

By Franklin Culkins dba. (Title)





STATE OF WEST VIRGINIA
DEPARTMENT OF MINES
OIL AND GAS DIVISION 8

adrangle Louisa

Permit No. WAY - 1209

WELL RECORD

Oil or Gas Well Gas
(KIND)


Company <u>ADKINS DRILLING CO., Franklin Adkins dba</u>	Casing and Tubing	Used in Drilling	Left in Well	Packers
Address <u>522 21st. Street, Huntington, W. Va.</u>				
Farm <u>L. L. Lycans - Surface</u> Acres <u>104</u>				
Location (waters) <u>UFG Mineral Hurrigan Creek</u>	Size			
Well No. <u>2</u> Elev. <u>780</u>	16			Kind of Packer
District <u>Butler</u> County <u>Wayne</u>	13			<u>Hook Wall</u>
The surface of tract is owned in fee by <u>L. L. Lycans</u>	10	<u>15</u>	<u>15</u>	Size of
Address <u>Fort Gay, W. Va.</u>	8 1/4	<u>255</u>	<u>255</u>	Depth set
Mineral rights are owned by <u>United Fuel Gas Co.,</u>	6 5/8	<u>1535</u>	<u>1535</u>	<u>Big Lime</u>
Address <u>Charleston, W. Va.</u>	5 3/16		<u>55</u>	Perf. top
Drilling commenced <u>Aug. 15, 1959</u>	3			Perf. bottom
Drilling completed <u>Oct. 12, 1959</u>	2			Perf. top
Date Shot <u>10/13/59</u> From <u>1920</u> To <u>1940</u>				Perf. bottom
With <u>4000 lbs Gas Well B</u>	Liners Used			
<u>Before shot, 10</u>	<u>2" tubing left in well</u>			
Open Flow <u>10</u> /10ths Water in _____ Inch	<u>1940 ft.</u>			
_____ /10ths Merc. in _____ Inch				
Volume <u>180</u> Cu. Ft.	CASING CEMENTED _____ SIZE _____ No. Ft. _____ Date _____			
Rock Pressure <u>420</u> lbs. _____ hrs.	COAL WAS ENCOUNTERED AT _____ FEET _____ INCHES			
Oil <u>None</u> bbls., 1st 24 hrs.	_____ FEET _____ INCHES FEET _____ INCHES			
WELL ACIDIZED <u>No</u>	_____ FEET _____ INCHES FEET _____ INCHES			
WELL FRACTURED _____				

RESULT AFTER TREATMENT

ROCK PRESSURE AFTER TREATMENT

Fresh Water 52 ft. Feet Salt Water 840 ft. Feet

Formation	Color	Hard or Soft	Top	Bottom	Oil, Gas or Water	Depth	Remarks
Surface			0	12			
Rock			12	40			
Slate			40	50			Hole full water at 52
Sand			50	55			
Sand			55	70			
Sand			70	100			
Broken Sand			100	250			
Slate			250	265			
Sand			265	290			
Slate			290	315			
Broken Sand			315	470			
Slate			470	497			
Sand			497	533			
Slate			533	670			
Sand			670	730			
Slate			730	750			
Salt Sand			750	840			
Water Sand			840	860			Hole foull of water at 840
Sand			860	1095			
Slate			1095	1150			
Big Lime			1150	1350			Show of gas at 1300 1314
Engin Sand			1350	1380			Engin Hard and Limmey
Sand			1380	1510			
Slate			1510	1525			
Lime Shell			1525	1537			
Slate Shells			1537	1840			
Shells			1840	1855			
Slate			1855	1866			



08/25/2023

(over)

STATE OF WEST VIRGINIA
DEPARTMENT OF MINES
OIL AND GAS DIVISION

INSPECTOR'S WELL REPORT


Permit No. WAY-1209

Oil or Gas Well Two
(KIND)

Company <u>Adkins Drilling Company</u> Address <u>522 - 21 street</u> <u>Huntington, West Va.</u> Farm <u>Albert Ross</u> Well No. <u>2</u> District <u>Butler</u> County <u>Wayne</u> Drilling commenced <u>8-15-59</u> Drilling completed _____ Total depth _____ Date shot _____ Depth of shot _____ Initial open flow _____ /10ths Water in _____ Inch Open flow after tubing _____ /10ths Merc. in _____ Inch Volume _____ Cu. Ft. Rock pressure _____ lbs. _____ hrs. Oil _____ bbls., 1st 24 hrs. Fresh water <u>52</u> feet _____ feet Salt water <u>840</u> feet _____ feet	CASING AND TUBING	USED IN DRILLING	LEFT IN WELL	PACKERS
	Size			
	16			Kind of Packer
	13			
	10	15'		Size of
	8 1/4	255'		
	6 5/8			Depth set
	5 3/16			
	3			Perf. top
	2			Perf. bottom
	Liners Used			Perf. top
				Perf. bottom

Drillers' Names Harry Lowe
Dessie Adkins

Remarks: Top Salt Sand 860'; drilling depth - 1000'



8-26-59

DATE

J.W. Pack
DISTRICT WELL INSPECTOR

08/25/2023

STATE OF WEST VIRGINIA
DEPARTMENT OF MINES
OIL AND GAS DIVISION

INSPECTOR'S WELL REPORT


Permit No. WAY-1209

Oil or Gas Well Gas
(KIND)

Company <u>Adkins Drilling Co.</u>	CASING AND TUBING	USED IN DRILLING	LEFT IN WELL	PACKERS
Address <u>522 22nd. Street Huntington, W. Va.</u>	Size			Kind of Packer _____
Farm <u>Albert Ross</u>	16			Size of _____
Well No. <u>2</u>	13	15'		Depth set _____
District <u>Butler</u> County <u>Wayne</u>	10	255'		Perf. top _____
Drilling commenced <u>8-15-59</u>	8 1/4	1535'		Perf. bottom _____
Drilling completed _____ Total depth _____	6 5/8			Perf. top _____
Date shot _____ Depth of shot _____	5 3/16			Perf. bottom _____
Initial open flow _____ /10ths Water in _____ Inch	3			Liners Used _____
Open flow after tubing _____ /10ths Merc. in _____ Inch	2			Perf. top _____
Volume _____ Cu. Ft.				Perf. bottom _____
Rock pressure _____ lbs. _____ hrs.				
Oil _____ bbls., 1st 24 hrs.				
Fresh water <u>52</u> feet _____ feet				
Salt water <u>840</u> feet _____ feet				

Drillers' Names Harry Lowe
Dessie Adkins

Remarks: Big Lime 1135'-1280'; drilling depth 1810';



9-14-59

DATE

J.W. Pack

DISTRICT WELL INSPECTOR

08/25/2023


STATE OF WEST VIRGINIA
DEPARTMENT OF MINES
OIL AND GAS DIVISION

INSPECTOR'S WELL REPORT

Permit No. WAY-1209

Oil or Gas Well 2
(KIND)

<p>Company <u>Adkins Drilling Company</u> Address <u>522 - 21st. Street</u> <u>Huntington, West Va.</u> Farm <u>Albert Ross</u> Well No. <u>2</u> District <u>Butler</u> County <u>Wayne</u> Drilling commenced <u>8-15-59</u> Drilling completed <u>9-15-59</u> Total depth <u>1940'</u> Date shot <u>10-13-59</u> Depth of shot <u>1935'</u> Initial open flow <u>20</u> /10ths Water in <u>1</u> Inch Open flow after tubing _____ /10ths Merc. in _____ Inch Volume <u>47,000</u> Cu. Ft. Rock pressure _____ lbs. _____ hrs. Oil _____ bbls., 1st 24 hrs. Fresh water <u>52</u> feet _____ feet Salt water <u>810</u> feet _____ feet</p>	<p>CASING AND TUBING</p> <p>Size</p> <p>16</p> <p>13</p> <p>10</p> <p>8 1/4</p> <p>6 3/8</p> <p>5 3/16</p> <p>3</p> <p>2</p> <p>Liners Used</p>	<p>USED IN DRILLING</p>	<p>LEFT IN WELL</p>	<p>PACKERS</p> <p>Kind of Packer _____</p> <p>Size of _____</p> <p>Depth set _____</p> <p>Perf. top _____</p> <p>Perf. bottom _____</p> <p>Perf. top _____</p> <p>Perf. bottom _____</p>
<p>CASING CEMENTED _____ SIZE _____ No. FT. _____ Date _____</p> <p>COAL WAS ENCOUNTERED AT _____ FEET _____ INCHES</p> <p>_____ FEET _____ INCHES FEET _____ INCHES</p> <p>_____ FEET _____ INCHES FEET _____ INCHES</p>				



Drillers' Names Harry Lowe
Dessie Adkins

Remarks: Salt Sand 860'; Big Lime 1135'-1280'; Berea Sand 1920'-1935'; shot Berea sand from 1920'-1935' with 300 Lbs. Powder. Well will be shot the 2nd. time after cleaned out.

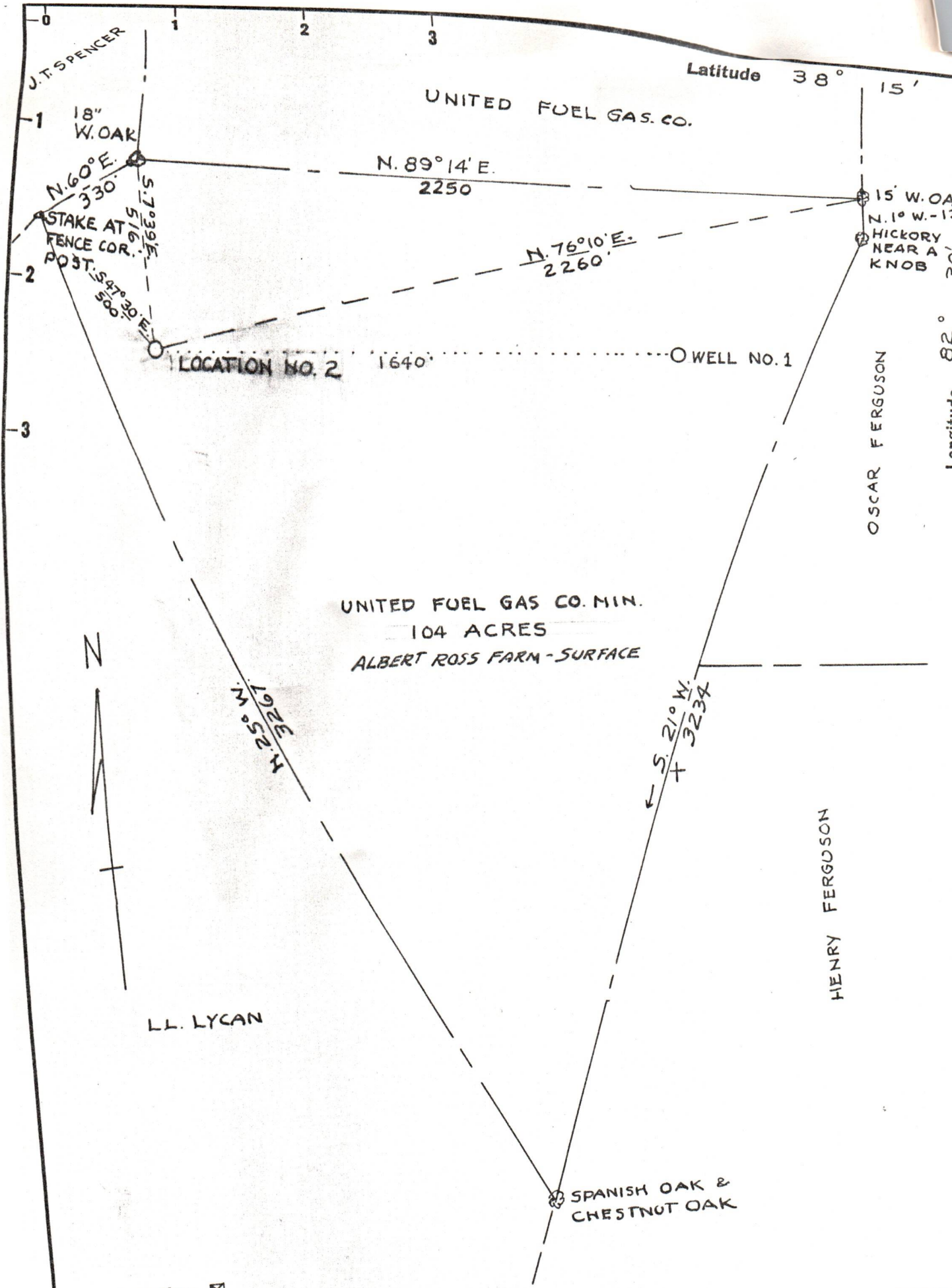
10-13-59

DATE

J.W. Pack

DISTRICT WELL INSPECTOR

08/25/2023



New Location
 Drill Deeper
 Abandonment

Company FRANKLIN ADKINS dba ADKINS DRILLING CO.
 Address 522-21ST, HUNTINGTON, W.VA.
 Farm UNITED FUEL GAS CO. A CORP. - MINERAL ALBERT ROSS - SURFACE
 Tract _____ Acres 104 Lease No. _____
 Well (Farm) No. 2 Serial No. _____
 Elevation (Spirit Level) 780
 Quadrangle LOUISA
 County WAYNE District BUTLER
 Engineer L. E. Harrison
 Engineer's Registration No. 779
 File No. _____ Drawing No. _____
 Date 3 July 1959 Scale 1" = 400'

STATE OF WEST VIRGINIA
 DEPARTMENT OF MINES
 OIL AND GAS DIVISION
 CHARLESTON

WELL LOCATION MAP
 FILE NO. WAY-1209
08/25/2023

+ Denotes location of well on United States Topographic Maps, scale 1 to 62,500, latitude and longitude lines being represented by border lines as shown.
 - Denotes one inch spaces on border of original tracing.

08/25/2023