



STATE OF WEST VIRGINIA  
DEPARTMENT OF MINES  
OIL AND GAS DIVISION

NOTICE OF PROPOSED LOCATION OF OIL AND GAS WELL

To THE DEPARTMENT OF MINES,  
Charleston, W. Va.

None  
COAL OPERATOR OR COAL OWNER

R. B. Eichholz & J. B. Hyman  
NAME OF WELL OPERATOR

ADDRESS

216-prince St. Alexandria, Virginia.  
COMPLETE ADDRESS

None  
COAL OPERATOR OR COAL OWNER

July 6, 1959  
PROPOSED LOCATION

ADDRESS

Butler District

John S. Pyles  
OWNER OF MINERAL RIGHTS

Wayne County

330-Monroe St. New Martinsville W. Va.  
ADDRESS

Well No. 1 38° 15'  
82° 30' E. 755.0'

Susan Johnson, (Sue) Farm  
40.2 acres Geo. S. Pyles, min

GENTLEMEN:

The undersigned well operator is entitled to drill upon the above named farm or tract of land for oil and gas, having fee title thereto, (or as the case may be) under grant or lease dated March 27 - 1957, made by John S. Pyles, to Wayne Lyman & E. C. Mc Clure, and recorded on the 25 day of July - 1957, in the office of the County Clerk for said County in Book 47, page 251.

The enclosed plat was prepared by a competent engineer and shows the proposed location of a well to be drilled for oil and gas by the undersigned well operator on the farm and in the Magisterial District and County above named, determined by survey and courses and distances from two permanent points, or land marks.

The undersigned well operator is informed and believes there are no coal operators operating beds of coal beneath said farm or tract of land on which said well is located, or within 500 feet of the boundaries of the same, who have mapped their workings and filed their maps as required by law, excepting the coal operators or coal owners (if any) above named as addressees.

The above named coal operators or coal owners (if any) are notified that any objections they may desire to make to such proposed location, or which they are required to make by Section 3 of said Code, if the drilling of a well at said proposed location will cause a dangerous condition in or about their respective coal mines, must be received by, or filed with the Department of Mines within ten\* days from the receipt of a copy of this notice and accompanying plat by said Department. Said coal operators are further notified that forms for use in making such objections will be furnished to them by the Department of Mines promptly on request and that all such objections must set forth as definitely as is reasonably possible the ground or grounds on which such objections are based and indicate the direction and distance the proposed location should be moved to overcome same.

(The next paragraph is to be completed only in Department's copy.)

Copies of this notice and the enclosed plat were mailed by registered mail, or delivered to the above named coal operators or coal owners at their above shown respective address \_\_\_\_\_ day \_\_\_\_\_ before, or on the same day with the mailing or delivery of this copy to the Department of Mines at Charleston, West Virginia.

Very truly yours,

R. B. Eichholz & J. B. Hyman  
WELL OPERATOR


Address of Well Operator }

216 Prince St.  
STREET

Alexandria  
CITY OR TOWN

Virginia  
STATE

08/25/2023



\*Section 3. If no such objections be filed or be found by the department of mines, within said period of ten days from the receipt of said notice and plat by the department of mines, to said proposed location, the department shall forthwith issue to the well operator a drilling permit reciting the filing of such plat, that no objections have been made by the coal operators to the location, or found thereto by the department, and that the same is approved and the well operator authorized to proceed to drill at said location.

1208

A-10  
July 7, 1959

Mr. James W. Pack, Inspector  
Oil and Gas Wells  
Hamlin, West Virginia

Dear Mr. Pack:

We are in receipt of application for permit to drill Well No. 1 on Susan Johnson (John S. Pyles) Tract, Butler District, Wayne County from R. B. Eichholz and J. B. Hyman. Permit number will be WAY-1208.

Very truly yours,

Crawford L. Wilson, Director  
DEPARTMENT OF MINES

BY

---

Assistant Director  
OIL AND GAS DIVISION

MG/m

08/25/2023

A-11

July 17, 1959

Messrs. R. B. Eichholz and  
J. B. Hyman  
216 Prince Street  
Alexandria, Virginia

Dear Sirs:

Enclosed is Permit WAY-1208 for drilling  
Well No. 1 on Susan Johnson (John S. Pyles, Mineral) Tract,  
Butler District, Wayne County, West Virginia

Please post one copy of permit at the  
well site and when drilling is completed, please send us  
two copies of the well record.

Very truly yours,

Crawford L. Wilson, Director  
DEPARTMENT OF MINES

BY:

Assistant Director  
OIL AND GAS DIVISION

MG:g  
encl

cc Mr. James W. Pack, Inspector

Mr. R. C. Tucker, Assistant  
State Geologist

08/25/2023





STATE OF WEST VIRGINIA  
DEPARTMENT OF MINES  
OIL AND GAS DIVISION

Quadrangle KENOVA

Permit No. Way-1208

WELL RECORD

Oil or Gas Well Gas  
(KIND)

Company R.B.Eickholz & J.B.Hyman,  
Address 216 Prince St. Alexandria, Va.  
Farm Susie Johnson heirs Acres 44  
Location (waters) Queens Creek  
Well No. 1 Elev. 755'  
District Butler County Wayne,  
The surface of tract is owned in fee by Susie Johnson heirs  
Address Kenova, W.Va.  
Mineral rights are owned by John Scott Pyles,  
Address New Martinsville, West Va.

Casing and Tubing	Used in Drilling	Left in Well	Packers
Size			
16			Kind of Packer <u>Anchor</u>
13			
10	20'	20'	Size of <u>2", 6"</u> on tubing
8 1/4	236'	236'	
<del>7 1/2</del> 7"	1520'	1520'	Depth set <u>1865</u>
5 3/16			
3			Perf. top _____
2 tubing		1955'	Perf. bottom _____
Liners Used <u>5-3/16 45</u>		45'	Perf. top _____
			Perf. bottom <u>Bottom</u>

Drilling commenced Aug. 22nd, 1959  
Drilling completed Sep. 26th, 1959  
Date Shot Sept. 28th From 1955 To 1938'  
With 1000 lbs. gelatin  
Open Flow 22 10ths Water in 2 Inch  
/10ths Merc. in \_\_\_\_\_ Inch  
Volume 198,000 Cu. Ft.  
Rock Pressure 600 lbs. 72 hrs.  
Oil None bbls., 1st 24 hrs.  
WELL ACIDIZED No  
WELL FRACTURED No

CASING CEMENTED no SIZE \_\_\_\_\_ No. Ft. \_\_\_\_\_ Date \_\_\_\_\_  
COAL WAS ENCOUNTERED AT None FEET \_\_\_\_\_ INCHES  
\_\_\_\_\_ FEET \_\_\_\_\_ INCHES  
\_\_\_\_\_ FEET \_\_\_\_\_ INCHES

RESULT AFTER TREATMENT \_\_\_\_\_  
ROCK PRESSURE AFTER TREATMENT \_\_\_\_\_  
Fresh Water 220 Feet Salt Water 840 Feet

Formation	Color	Hard or Soft	Top	Bottom	Oil, Gas or Water	Depth	Remarks
Surface			0	20			
Slate			20	50			
Sand			50	75			
Slate			75	220			
Slate & Sand			220	370			
Slate			370	670			
Sand			670	690			
Slate			690	720			
Salt Sand			720	1158			
Lime			1158	1316			
Big Injun Sand			1316	1510			
Slate			1510	1910			
Sunbury			1910	1937.5			
Berea Sand			1937.5	1955			
Bottom hole			1955				



STATE OF WEST VIRGINIA  
DEPARTMENT OF MINES  
OIL AND GAS DIVISION

INSPECTOR'S WELL REPORT

Permit No. WAY-1208

Oil or Gas Well 1  
(KIND)

Company R.B.Eicholtz & J.B.Hyman  
216 Princrest St.  
Alexandria, Va .

Address \_\_\_\_\_

Farm Susan Johnson

Well No. one

District Butler County Wayne

Drilling commenced 8-21-59

Drilling completed \_\_\_\_\_ Total depth \_\_\_\_\_

Date shot \_\_\_\_\_ Depth of shot \_\_\_\_\_

Initial open flow \_\_\_\_\_ /10ths Water in \_\_\_\_\_ Inch

Open flow after tubing \_\_\_\_\_ /10ths Merc. in \_\_\_\_\_ Inch

Volume \_\_\_\_\_ Cu. Ft.

Rock pressure \_\_\_\_\_ lbs. \_\_\_\_\_ hrs.

Oil \_\_\_\_\_ bbls., 1st 24 hrs.


Fresh water 190 feet 220 feet

Salt water \_\_\_\_\_ feet \_\_\_\_\_ feet

CASING AND TUBING	USED IN DRILLING	LEFT IN WELL	PACKERS
Size			Kind of Packer _____
16			
13			
10	20'		Size of _____
8 1/4			
6 5/8			Depth set _____
5 3/16			
3			Perf. top _____
2			Perf. bottom _____
Liners Used			Perf. top _____
			Perf. bottom _____
CASING CEMENTED _____ SIZE _____ No. FT. _____ Date _____			
COAL WAS ENCOUNTERED AT _____ FEET _____ INCHES			
_____ FEET _____ INCHES _____ FEET _____ INCHES			
_____ FEET _____ INCHES _____ FEET _____ INCHES			

Drillers' Names Ned Compton  
Dave Compton

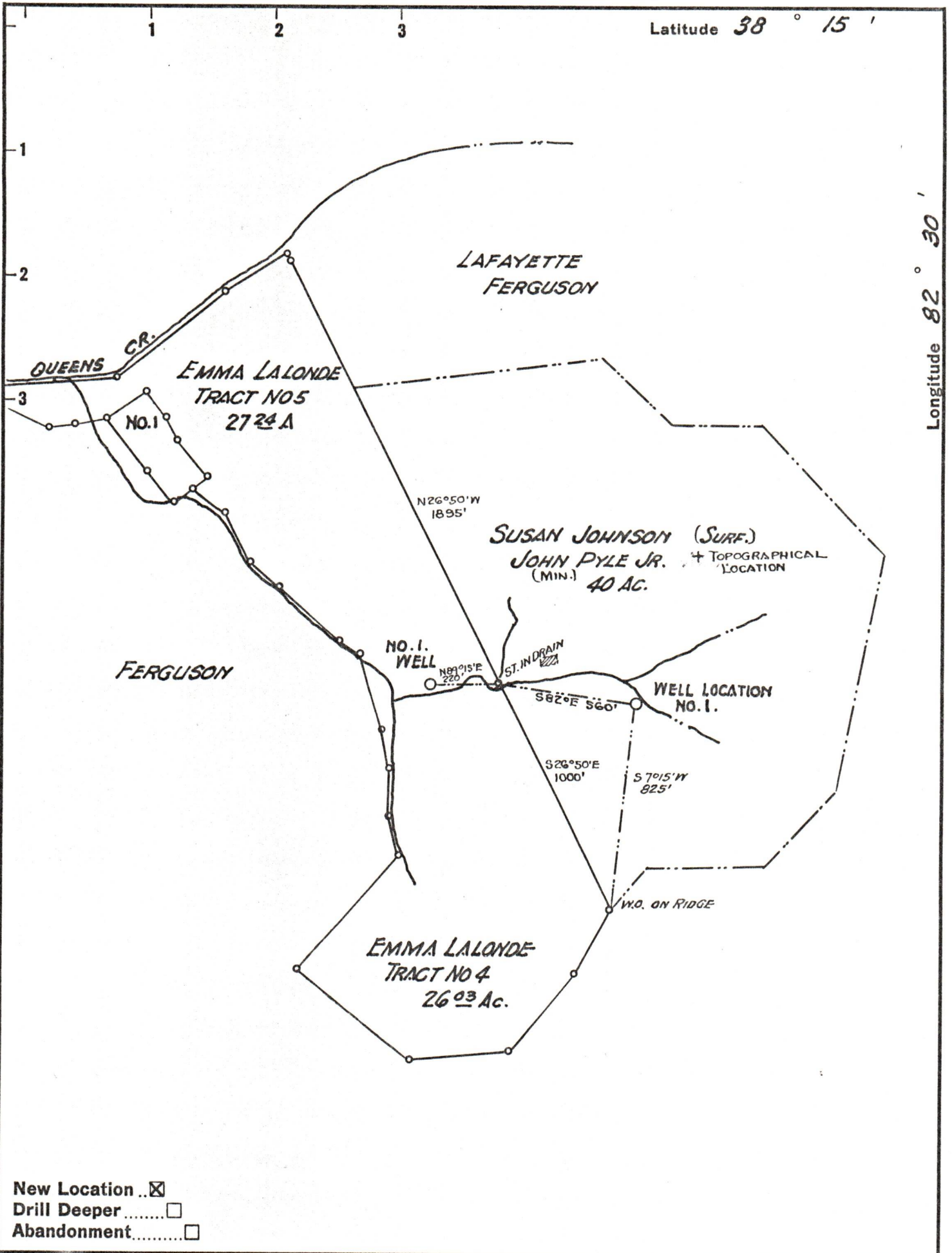
Remarks: Drilling depth - 248'.



*J.W. Pack*  
DISTRICT WELL INSPECTOR  
08/25/2023

8-26-59  
DATE





New Location    
 Drill Deeper    
 Abandonment

Company R.B.EICHHOLZ & J.B.HYMAN  
 Address ALEXANDRA, VA  
 Farm JOHN PYLE JR.  
 Tract \_\_\_\_\_ Acres 40.0 Lease No. \_\_\_\_\_  
 Well (Farm) No. 1 Serial No. \_\_\_\_\_  
 Elevation (Spirit Level) 755.0  
 Quadrangle LOUISA, WY. VA  
 County WAYNE District BUTLER  
 Engineer Shant Wallace Jr.  
 Engineer's Registration No. ENGR. LAW. CO. KY.  
 File No. \_\_\_\_\_ Drawing No. \_\_\_\_\_  
 Date JUNE 27, 1959 Scale 1" = 500'

STATE OF WEST VIRGINIA  
 DEPARTMENT OF MINES  
 OIL AND GAS DIVISION  
 CHARLESTON

**WELL LOCATION MAP**  
 FILE NO. WAY-1208 08/25/2023

+ Denotes location of well on United States Topographic Maps, scale 1 to 62,500, latitude and longitude lines being represented by border lines as shown.

- Denotes one inch spaces on border line of original tracing.