



STATE OF WEST VIRGINIA  
DEPARTMENT OF MINES,  
OIL AND GAS DIVISION

NOTICE OF PROPOSED LOCATION OF OIL AND GAS WELL

To THE DEPARTMENT OF MINES,  
Charleston, W. Va.

COAL OPERATOR OR COAL OWNER	United Fuel Gas Company
ADDRESS	NAME OF WELL OPERATOR
COAL OPERATOR OR COAL OWNER	Charleston, W. Va.
ADDRESS	COMPLETE ADDRESS
COAL OPERATOR OR COAL OWNER	June 25, 19 59
ADDRESS	PROPOSED LOCATION
John B. Hollister & First Nat'l Bank, Cincinnati, Ohio OWNER OF MINERAL RIGHTS, Trustees, et al c/o Trust Dept. - 4th & Walnut Sts. Cincinnati, Ohio	Lincoln District Wayne County Well No. 8749 <sup>38° 00'</sup> <sub>82° 25'</sub> Elev. 913.41
ADDRESS	Mary L. S. Perkins, et al #8 Farm 2590 acres

GENTLEMEN:

The undersigned well operator is entitled to drill upon the above named farm or tract of land for oil and gas, having fee title thereto, (or as the case may be) under grant or lease dated April 4, 1930, made by Mary L. S. Perkins, et al, to John M. Lewis, and recorded on the 23<sup>d</sup> day of April 1930, in the office of the County Clerk for said County in Book 15, page 72.

The enclosed plat was prepared by a competent engineer and shows the proposed location of a well to be drilled for oil and gas by the undersigned well operator on the farm and in the Magisterial District and County above named, determined by survey and courses and distances from two permanent points, or land marks.

The undersigned well operator is informed and believes there are no coal operators operating beds of coal beneath said farm or tract of land on which said well is located, or within 500 feet of the boundaries of the same, who have mapped their workings and filed their maps as required by law, excepting the coal operators or coal owners (if any) above named as addressees.

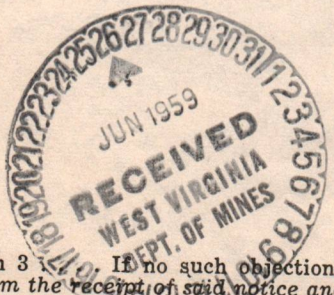
The above named coal operators or coal owners (if any) are notified that any objections they may desire to make to such proposed location, or which they are required to make by Section 3 of said Code, if the drilling of a well at said proposed location will cause a dangerous condition in or about their respective coal mines, must be received by, or filed with the Department of Mines within ten\* days from the receipt of a copy of this notice and accompanying plat by said Department. Said coal operators are further notified that forms for use in making such objections will be furnished to them by the Department of Mines promptly on request and that all such objections must set forth as definitely as is reasonably possible the ground or grounds on which such objections are based and indicate the direction and distance the proposed location should be moved to overcome same.

(The next paragraph is to be completed only in Department's copy.)

Copies of this notice and the enclosed plat were mailed by registered mail, or delivered to the above named coal operators or coal owners at their above shown respective address \_\_\_\_\_ day \_\_\_\_\_ before, or on the same day with the mailing or delivery of this copy to the Department of Mines at Charleston, West Virginia.

Very truly yours,

UNITED FUEL GAS COMPANY  
WELL OPERATOR  
P. O. Box 1273  
STREET  
Charleston 25  
CITY OR TOWN  
West Virginia  
STATE



Address of Well Operator }

08/25/2023

\*Section 3. If no such objections be filed or be found by the department of mines, within said period of ten days from the receipt of said notice and plat by the department of mines, to said proposed location, the department shall forthwith issue to the well operator a drilling permit reciting the filing of such plat, that no objections have been made by the coal operators to the location, or found thereto by the department, and that the same is approved and the well operator authorized to proceed to drill at said location.

WAY-1206

PERMIT NUMBER

1206



STATE OF WEST VIRGINIA  
DEPARTMENT OF MINES  
OIL AND GAS DIVISION

NOTICE OF PROPOSED LOCATION OF OIL AND GAS WELL

To The Department of Mines  
Charleston, W. Va.

NAME OF WELL OPERATOR	COAL OPERATOR OR COAL OWNER
United Fuel Gas Company	
COMPLETE ADDRESS	ADDRESS
Charleston, W. Va.	
PROPOSED LOCATION	COAL OPERATOR OR COAL OWNER
Lincoln	
DISTRICT	ADDRESS
Wayne	
COUNTY	John B. Hollister & First Nat'l Bank, Cincinnati, Ohio
Well No.	Cincinnati, Ohio
Mary J. S. Perkins, et al	

The undersigned well operator is entitled to drill upon the above named tract of land for oil and gas, having the title therein, (or as the case may be) under lease or lease dated April 4, 1930, made by Mary J. S. Perkins, et al, and recorded on the day of April, 1930, in the office of the County Clerk for said County in Book 15, page 12.

The enclosed plat was prepared by a competent engineer and shows the proposed location of a well to be drilled for oil and gas by the undersigned well operator on the farm and in the Magisterial District and County above named, determined by survey and courses and distances from two permanent points or land marks. The undersigned well operator is informed and believes there are no coal operators operating beds of coal beneath said farm or tract of land on which said well is located, or within 500 feet of the boundary of the same, who have mapped their workings and filed their maps as required by law, excepting the coal operators or coal owners (if any) above named as addresses. The above named coal operators or coal owners (if any) are notified that any objections they may desire to make to such proposed location, or which they are required to make by Section 3 of said Code, if the drilling of a well at said proposed location will cause a dangerous condition in or about their respective coal mines, must be received by, or filed with the Department of Mines within ten days from the receipt of a copy of this notice and accompanying plan by said Department. Said coal operators are further notified that forms for use in making such objections will be furnished to them by the Department of Mines promptly on request and that all such objections must set forth as definitely as is reasonably possible the ground or grounds on which such objections are based and indicate the location and distance the proposed location should be moved to overcome same.

(The next paragraph is to be completed only in Department's copy.) Copies of this notice and the enclosed plat were mailed by registered mail or delivered to the above named coal operators or coal owners at their above shown respective addresses day before or on the same day with the mailing or delivery of this copy to the Department of Mines at Charleston, West Virginia.

Very truly yours,

UNITED FUEL GAS COMPANY

WELL OPERATOR  
F. O. Box 1213  
Charleston 29  
West Virginia

Address of Well Operator



08/25/2023

Section 3 of said Code. If no such objections be filed or be found by the department of mines within said period of ten days from the mailing of this notice and plan by the department of mines to said proposed location, the department shall forthwith authorize the well operator a drilling permit for the drilling of such well, and no objections have been made by the coal operators to the location, or mining interests by the department, and that the same is approved and the well operator authorized to proceed to drill at said location.

PERMIT NUMBER



A-10

June 26, 1959

Mr. James W. Pack, Inspector  
Oil and Gas Wells  
Hamlin, West Virginia

Dear Mr. Pack:

We are in receipt of application to drill  
Well No. 8749 on Mary L. S. Perkins et al Farm, Lincoln  
District, Wayne County from United Fuel Gas Company.  
Permit number will be WAY-1206.

Very truly yours,

Assistant Director  
Oil and Gas Division

MG:g

08/25/2023



July 6, 1959

United Fuel Gas Company  
P. O. Box 1273  
Charleston, West Virginia

Dear Sirs:

Enclosed is Permit WAY-1206 for drilling  
Well No. 8749 on Mary L. S. Perkins et al #8 Tract,  
Lincoln District, Wayne County.

Please post one copy of permit at the well  
site.

Very truly yours,

Crawford L. Wilson, Director  
DEPARTMENT OF MINES

BY

Assistant Director  
OIL AND GAS DIVISION

MG/m  
encl:  
cc Mr. James W. Pack, Inspector

Mr. R. C. Tucker, Assistant  
State Geologist

08/25/2023

December 15, 1959

United Fuel Gas Company  
P. O. Box Number 1273  
Charleston, West Virginia

Gentlemen:

Please send us two copies of the completion  
drilling record for the following Well:

<u>Permit No.</u>	<u>Farm</u>	<u>Well No.</u>	<u>District</u>
WAY-1206	Mary L. S. Perkins, et al #8	8749	Lincoln

Forms OG-10 are enclosed and we will appreciate  
the information as soon as possible in order to prepare  
statistics for the 1959 Annual Report.

Very truly yours,

CRAWFORD L. WILSON, DIRECTOR  
Department of Mines

---

Assistant Director  
OIL AND GAS DIVISION

MG/jr  
Enclosure - Forms OG-10  
cc - Mr. James W. Pack, Inspector

08/25/2023



Formation	Color	Hard or Soft	Top <sup>23</sup>	Bottom	Oil, Gas or Water	Depth Found	Remarks
Brown Shale			2195	2261			
Gray Shale			2261	2475			
Brown Shale			2475	2625			
Gray Shale			2625	2674			
Brown Shale			2674	2962			
White Slate			2962	2983			
Total Depth			2983'				

08/25/2023

Date December 16, 19 59

APPROVED UNITED FUEL GAS CO. Owner

By S.R. Ferrell (Title) Supt., Civil Engineering Dept.







STATE OF WEST VIRGINIA DEPARTMENT OF MINES OIL AND GAS DIVISION

UNITED FUEL GAS CO.

UNION PACIFIC CO.

DECEMBER 10 1959

Quadrangle Naugatuck Permit No. WAY 1206

WELL RECORD

Oil or Gas Well Gas (KIND)

Company United Fuel Gas Co. Address P.O. Box 1273; Charleston 25, W. Va. Farm Mary L.S Perkins, et al #8 Acres 2590.52 Location (waters) Drag Creek Well No. 8749 Elev. 913.41 District Lincoln County Wayne The surface of tract is owned in fee by Address Mineral rights are owned by John B. Hollister & First National Bank, Cincinnati, Trustees Address 4th & Walnut Sts. Cincinnati, Ohio c/o Trust Dept. Drilling commenced 8-3-59 Drilling completed 10-9-59 Date Shot 10-13-59 From 2071 To 2983 With 9300# DuPont Gelatin Open Flow 9 1/10ths Water in 2 Inch 1/10ths Merc. in 350 Inch Volume 127,000 - Berea & Br. Shale Cu. Ft. Rock Pressure 364 lbs. 72 hrs. Oil bbls., 1st 24 hrs. WELL ACIDIZED WELL FRACTURED


Table with columns: Casing and Tubing, Used in Drilling, Left in Well, Packers. Includes tubing sizes (16, 13-3/8, 10 3/4, 8 1/4, 5 3/16, 3, 2 3/8) and packer details (Hookwall, 2-3/8" x 7" x 16", Depth set 1394').

Table with columns: CASING CEMENTED, SIZE, No. Ft., Date. Includes rows for COAL WAS ENCOUNTERED AT with FEET and INCHES measurements.

RESULT AFTER TREATMENT ROCK PRESSURE AFTER TREATMENT Fresh Water Feet Salt Water Feet

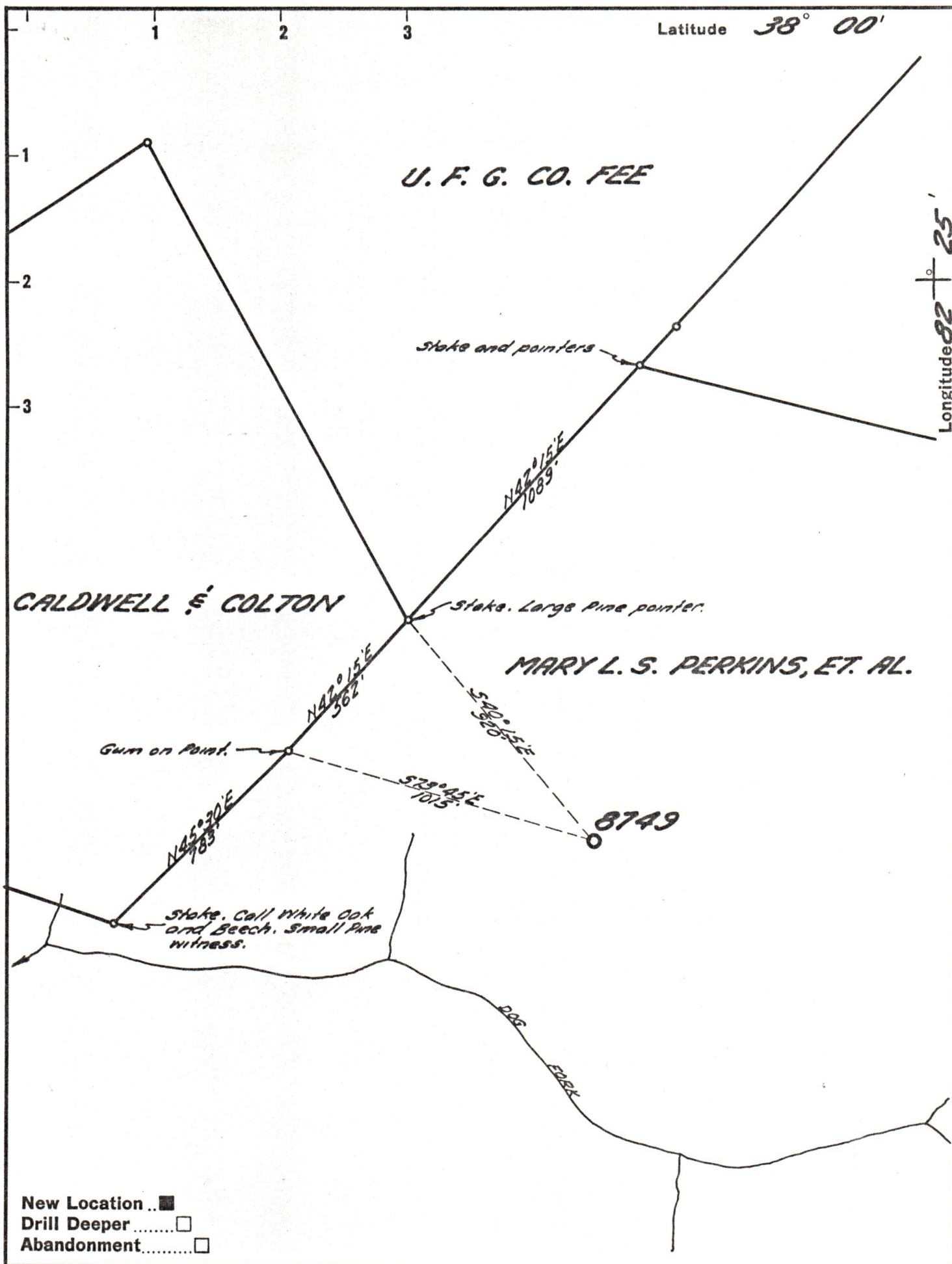
Main stratigraphic log table with columns: Formation, Color, Hard or Soft, Top, Bottom, Oil, Gas or Water, Depth, Remarks. Lists formations from Surface to Slate with depths and production rates.

08/25/2023



(over)





Company UNITED FUEL GAS CO.

Address CHARLESTON, W. VA.

Farm MARY L. S. PERKINS, ET. AL.

Tract \_\_\_\_\_ Acres 2590.52 Lease No. 38181

Well (Farm) No. 8 Serial No. 8749

Elevation (Spirit Level) 913.41'

Quadrangle NAUGATUCK

County WAYNE District LINCOLN

Engineer Seybert Knevel

Engineer's Registration No. 2529

File No. 18-33 Drawing No. \_\_\_\_\_

Date 6-9-59 Scale 1" = 400'

STATE OF WEST VIRGINIA  
DEPARTMENT OF MINES  
OIL AND GAS DIVISION  
CHARLESTON

WELL LOCATION MAP  
FILE NO. WAY-1206 08/25/2023

+ Denotes location of well on United States Topographic Maps, scale 1 to 62,500, latitude and longitude lines being represented by border lines as shown.

- Denotes one inch spaces on border line of original tracing.