



STATE OF WEST VIRGINIA
DEPARTMENT OF MINES
OIL AND GAS DIVISION

way-1151
"-1160

NOTICE OF PROPOSED LOCATION OF OIL AND GAS WELL

To THE DEPARTMENT OF MINES,
Charleston, W. Va.

*See way 1186
for title*

No Coal Operation
COAL OPERATOR OR COAL OWNER

R. H. Adkins
NAME OF WELL OPERATOR

United Fuel Gas Company
COAL OPERATOR OR COAL OWNER

Hamlin, West Virginia
COMPLETE ADDRESS
May 6, 1959

Charleston, West Virginia
ADDRESS

PROPOSED LOCATION
Butler District

United Fuel Gas Company
OWNER OF MINERAL RIGHTS

Wayne County

Charleston, West Virginia
ADDRESS

Well No. 1 - 38° 10' N. - 82° 30' E. 980'

United Fuel Gas Co. Mineral Farm
Tract 47B, 54 Acres

GENTLEMEN:

The undersigned well operator is entitled to drill upon the above named farm or tract of land for oil and gas, having fee title thereto, (or as the case may be) under grant or lease dated May 28, 1957 by Wayne Ferguson, Glenna Wellman, Edgar Finley, Et Al, made by United Fuel Gas Company, and recorded on the 1st day of May, 1958, in the office of the County Clerk for said County in Book 48, page 232, and subsequently made to R. H. Adkins.

The enclosed plat was prepared by a competent engineer and shows the proposed location of a well to be drilled for oil and gas by the undersigned well operator on the farm and in the Magisterial District and County above named, determined by survey and courses and distances from two permanent points, or land marks.


The undersigned well operator is informed and believes there are no coal operators operating beds of coal beneath said farm or tract of land on which said well is located, or within 500 feet of the boundaries of the same, who have mapped their workings and filed their maps as required by law, excepting the coal operators or coal owners (if any) above named as addressees.

The above named coal operators or coal owners (if any) are notified that any objections they may desire to make to such proposed location, or which they are required to make by Section 3 of said Code, if the drilling of a well at said proposed location will cause a dangerous condition in or about their respective coal mines, must be received by, or filed with the Department of Mines within ten* days from the receipt of a copy of this notice and accompanying plat by said Department. Said coal operators are further notified that forms for use in making such objections will be furnished to them by the Department of Mines promptly on request and that all such objections must set forth as definitely as is reasonably possible the ground or grounds on which such objections are based and indicate the direction and distance the proposed location should be moved to overcome same.

(The next paragraph is to be completed only in Department's copy.)

Copies of this notice and the enclosed plat were mailed by registered mail, or delivered to the above named coal operators or coal owners at their above shown respective address _____ day _____ before, or on the same day with the mailing or delivery of this copy to the Department of Mines at Charleston, West Virginia.

Very truly yours,
R. H. Adkins
WELL OPERATOR



Address of Well Operator }
STREET: Hamlin
CITY OR TOWN: West Virginia
STATE: _____

08/25/2023

*Section 3 If no such objections be filed or be found by the department of mines, within said period of ten days from the receipt of said notice and plat by the department of mines, to said proposed location, the department shall forthwith issue to the well operator a drilling permit reciting the filing of such plat, that no objections have been made by the coal operators to the location, or found thereto by the department, and that the same is approved and the well operator authorized to proceed to drill at said location.



STATE OF WEST VIRGINIA
DEPARTMENT OF MINES
OIL AND GAS DIVISION

NOTICE OF PROPOSED LOCATION OF OIL AND GAS WELL

To The Department of Mines
Charleston, W. Va.

No. Coal Operation

NAME OF WELL OPERATOR

Hamlin, West Virginia

COMPLETE ADDRESS

NAME OF COAL OPERATOR

ADDRESS

United Fuel Gas Company

NAME OF COAL OPERATOR

Charleston, West Virginia

ADDRESS

United Fuel Gas Company

NAME OF MINERAL RIGHTS

Charleston, West Virginia

ADDRESS

GENTLEMEN:

The undersigned well operator is entitled to drill upon the above named farm or tract of land for

oil and gas, having fee title thereto, (or as the case may be) under grant or lease dated May 28, 1958

Wayne Ferguson, Greene Wellman, to Robert Finley, Inc. and recorded on the 1st day

of May, 1958 in the office of the County Clerk for said County in

Book 48, page 232, and subsequently made to R. H. Adkins.

The enclosed plat was prepared by a competent engineer and shows the proposed location of a well to be drilled for oil and gas by the undersigned well operator on the farm and in the Magisterial District of Wayne and County above named, determined by survey and course and distance from two permanent points on land marks.

The undersigned well operator is informed and believes there are no coal operators operating both of coal beneath said farm or tract of land on which said well is located, or within 300 feet of the bounds of the farm, who have mapped their workings and filed their maps as required by law, excepting the coal operators or coal owners (if any) above named as addresses.

The above named coal operators or coal owners (if any) are notified that any objections they may desire to make to such proposed location, or which they are entitled to make by Section 3 of said Code, if the drilling of a well at said proposed location will cause a dangerous condition in or about their respective coal mines, must be received by or filed with the Department of Mines within ten days from the receipt of a copy of this notice and accompanying plat by said Department. Said coal operators are further notified that forms for use in making such objections will be furnished to them by the Department of Mines promptly on request and that all such objections must set forth as definitely as is reasonably possible the ground or grounds on which such objections are based and indicate the direction and distance the proposed location should be moved to overcome same.

(The next paragraph is to be completed only in Department's copy.)
Copies of this notice and the enclosed plat were mailed by registered mail, or delivered to the above named coal operators or coal owners at their above shown respective addresses day before, or on the same day with the mailing or delivery of this copy to the Department of Mines at Charleston, West Virginia.

Very truly yours,
R. H. Adkins

WELL OPERATOR

STREET

Hamlin

CITY OR TOWN


West Virginia

STATE

Address

of

Well Operator



08/25/2023

Section 3. If no such objections be filed or be found by the department of mines, within said period of ten days from the receipt of said notice and plat by the department of mines to said proposed location, the department shall forthwith issue to the well operator a drilling permit reciting the title of such plat, that no objections have been made by the coal operators to the location, or found there by the department, and that the same is approved and the well operator authorized to proceed to drill at said location.

PERMIT NUMBER

WV-1000



STATE OF WEST VIRGINIA
DEPARTMENT OF MINES
CHARLESTON

May 21, 1959

C
O
P
Y

Mr. R. H. Adkins
Hamlin, West Virginia

Dear Mr. Adkins:

Enclosed are permits for drilling the following wells:

<u>Permit No.</u>	<u>Well No.</u>	<u>Farm</u>	<u>District</u>
WAY-1186	1-SR-12	United Fuel Gas Company	Butler
WAY-1190	1-SR-13	United Fuel Gas Company	Butler

Please post one copy of each permit at the well site. When drilling is completed, please send us two copies of the well record for each location.

Very truly yours,

Crawford L. Wilson, Director
DEPARTMENT OF MINES

BY

Assistant Director
OIL AND GAS DIVISION

MG/m
encl:
cc Mr. James W. Pack, Inspector

Mr. R. C. Tucker, Assistant
State Geologist

08/25/2023



STATE OF WEST VIRGINIA
 DEPARTMENT OF MINES
 CHARLESTON

MAY 21, 1952

COPY

Mr. H. H. Adkins
 Hinton, West Virginia

Dear Mr. Adkins:

Enclosed are permits for drilling the following wells:

Permit No.	Well No.	Owner	District
WAY-1186	1-SR-12	United Fuel Gas Company	Babier
WAY-1190	1-SR-13	United Fuel Gas Company	Babier

Please post one copy of each permit at the well site. When drilling is completed, please send us two copies of the well record for each location.

Very truly yours,

Ernest L. Wilson, Director
 DEPARTMENT OF MINES

BY
 Assistant Director
 OIL AND GAS DIVISION

cc Mr. James W. Park, Inspector
 Mr. H. C. Tucker, Assistant
 State Geologist

B-2

Formation	Color	Hard or Soft	Top 18	Bottom	Oil, Gas or Water	Depth Found	Remarks
Sand			1605	1655			
Shell			1655	1675			
Slate & Shells			1675	1783			
Slate			1783	1955			
Shell			1955	1980			
Slate			1980	2075			
Brown Shale			2075	2093			
Berea Grit			2093	2101			
Slate & Shells			2101	2128			
Total Depth				2128			

08/25/2023

Date August 14, 1959

APPROVED W. H. Hauldren, Owner

By W. H. Hauldren
W. H. Hauldren (Title) Well Supt.



STATE OF WEST VIRGINIA
DEPARTMENT OF MINES
OIL AND GAS DIVISION 18

Quadrangle Louisa

WELL RECORD

Permit No. 1190-Way

Oil or Gas Well Gas
(KIND)

Company Wolfe Gas Company
Address Hamlin, W. Va.
Farm U.F.G. Co. Min.47 B Acres 54
Location (waters) Long Br. of Hurricane Creek
Well No. 13 Elev. 880
District Butler County Wayne
The surface of tract is owned in fee by _____
Address _____

Casing and Tubing	Used in Drilling	Left in Well	Packers
Size			Kind of Packer
16			None
13			Size of
10	19	19	Depth set
8 1/4	308	308	Perf. top
6 5/8	1660	1660	Perf. bottom
5 3/16			Perf. top
3			Perf. bottom
2	2112	2112	
Liners Used			


Mineral rights are owned by United Fuel Gas Co.
Address _____

Drilling commenced July 3, 1959
Drilling completed August 13, 1959
Date Shot 8-3-59 From _____ To _____
With 1000 lb. Gas Well B.

Open Flow 28 /10ths Water in _____ 2 Inch
_____ /10ths Merc. in _____ Inch
Volume _____ 219 M. Cu. Ft.
Rock Pressure _____ 500 lbs. _____ 72 hrs.
Oil _____ bbls., 1st 24 hrs.
Fresh water _____ 335 feet _____ feet
Salt water _____ 925 feet _____ 1262 feet

CASING CEMENTED _____ SIZE _____ No. Ft. _____ Date _____
COAL WAS ENCOUNTERED AT _____ FEET _____ INCHES
_____ FEET _____ INCHES FEET _____ INCHES
_____ FEET _____ INCHES FEET _____ INCHES

Formation	Color	Hard or Soft	Top	Bottom	Oil, Gas or Water	Depth Found	Remarks
Surface			0	5			
Slate			5	18			
Sand			18	30			
Slate			30	60			
Red Rock			60	78			
Slate			78	85			
Sand			85	120			
Slate			120	130			
Red Rock			130	140			
Slate			140	160			
Sand			160	180			
Slate			180	308			
Sand			308	340			
Slate			340	373			
Sand			373	393			
Slate			393	400			
Sand			400	525			
Slate			525	535			
Sand			535	575			
Slate			575	580			
Sand			580	670			
Slate			670	800			
Sand			800	905			
Slate			905	925			
Salt Sand			925	1262			
Slate			1262	1287			
Sand			1287	1312			
Slate			1312	1315			
Big Lime			1315	1356			
Sand			1356	1366			
Big Lime			1366	1485			
Injun Sand			1485	1495			
Slate			1495	1500			
Sand			1500	1570			
Slate			1570	1605			



B-4

STATE OF WEST VIRGINIA
DEPARTMENT OF MINES
OIL AND GAS DIVISION

INSPECTOR'S WELL REPORT


Permit No. WAY-1190

Oil or Gas Well Gas
(KIND)

Company <u>R. H. Adkins</u>	CASING AND TUBING	USED IN DRILLING	LEFT IN WELL	PACKERS
Address <u>Hamlin, W. Va.</u>	Size			
Farm <u>U.F.G .Co.</u>	16			Kind of Packer
Well No. <u>13</u>	13			
District <u>Butler</u> County <u>Wayne</u>	10	19'		Size of
Drilling commenced <u>7-3-59</u>	8 1/4	308'		
Drilling completed _____ Total depth _____	6 5/8			Depth set
Date shot _____ Depth of shot _____	5 3/16			
Initial open flow _____ /10ths Water in _____ Inch	3			Perf. top
Open flow after tubing _____ /10ths Merc. in _____ Inch	2			Perf. bottom
Volume _____ Cu. Ft.	Liners Used			Perf. top
Rock pressure _____ lbs. _____ hrs.				Perf. bottom
Oil _____ bbls., 1st 24 hrs.	CASING CEMENTED	SIZE	No. FT.	Date
Fresh water <u>325'</u> feet feet	COAL WAS ENCOUNTERED AT	FEET	INCHES	
Salt water <u>1008'</u> feet feet		FEET	INCHES	FEET INCHES

Drillers' Names Wilson Holton
Harry Sowards

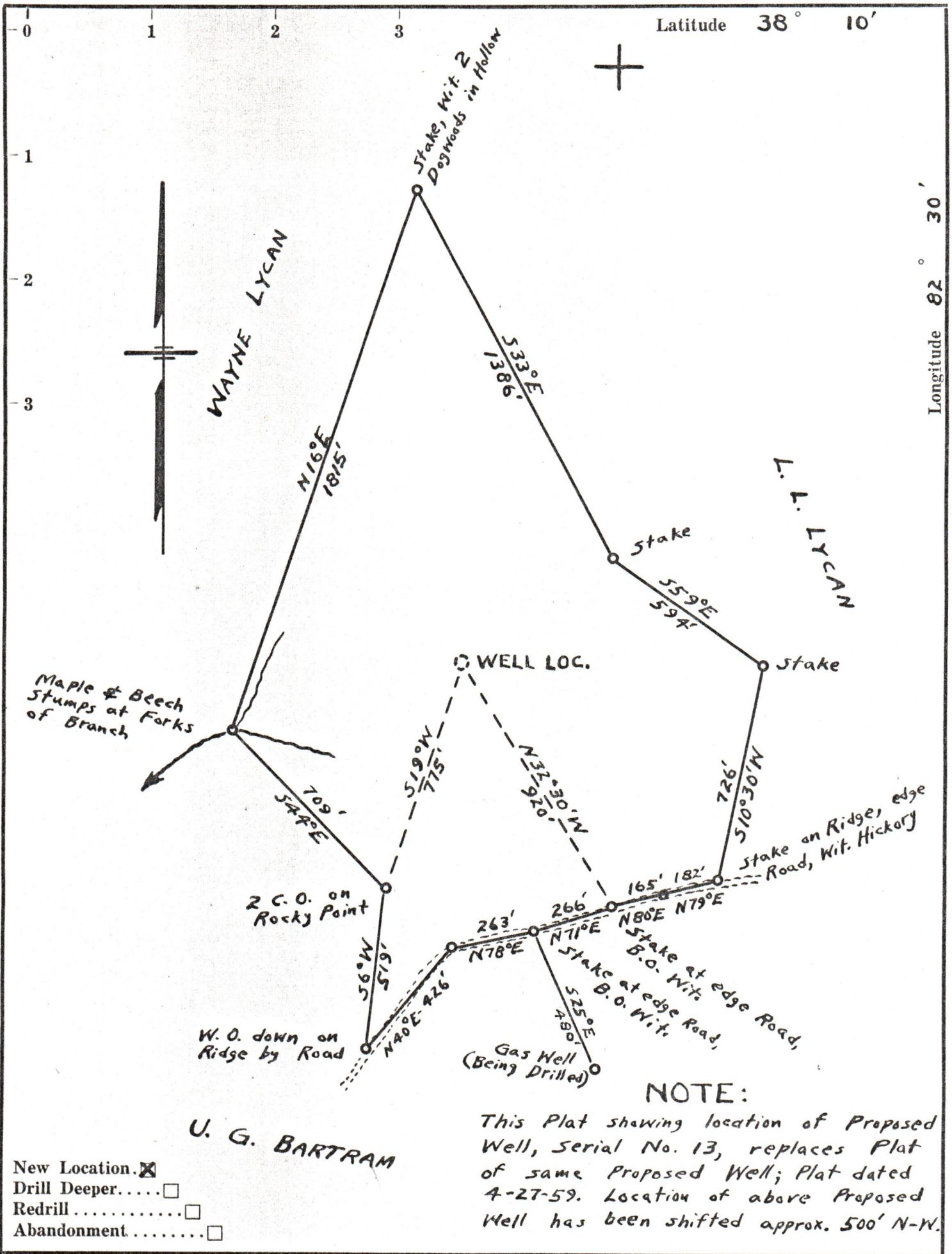
Remarks: Salt Sand 925'-1262'; Big Lime 1315'-1356'; sand 1356'-1366'; Big Lime 1366'-1485'; Injun Sand 1485'-1495'; drilling at 1559'



J.W. Park
DISTRICT WELL INSPECTOR

7-22-59
DATE

08/25/2023



Company R. H. ADKINS
 Address HAMLIN, W. VA.
 Farm UNITED FUEL GAS CO. MIN.
 Tract 47B Acres 54 Lease No. _____
 Well (Farm) No. 1 Serial No. 13
 Elevation (Spirit Level) 810'
 Quadrangle LOUISA, KY.- W. VA.
 County WAYNE District BUTLER
 Engineer W. J. Balloway
 Engineer's Registration No. 3148
 File No. 75-B Drawing No. _____
 Date 7-30-59 Scale 1" = 400'

Corrected

STATE OF WEST VIRGINIA
 DEPARTMENT OF MINES
 OIL AND GAS DIVISION
 CHARLESTON

WELL LOCATION MAP
 FILE NO. WAY-1190 REVISED

+ Denotes location of well on United States Topographic Maps, scale 1 to 62,500, latitude and longitude lines being represented by border lines as shown.
 — Denotes one inch spaces on border line of original tracing.

