



STATE OF WEST VIRGINIA
DEPARTMENT OF MINES
OIL AND GAS DIVISION

NOTICE OF PROPOSED LOCATION OF OIL AND GAS WELL

To THE DEPARTMENT OF MINES,
Charleston, W. Va.

Jarusha Osburn

WELL OPERATOR OR COAL OWNER not operated.

Webster Myers
NAME OF WELL OPERATOR

Wayne, W. Va.
ADDRESS

Huntington, W. Va.
COMPLETE ADDRESS

COAL OPERATOR OR COAL OWNER

January 24th, 1959, 19

ADDRESS

PROPOSED LOCATION

Jarusha Osburn

Union District

OWNER OF MINERAL RIGHTS

Wayne County

Wayne, W. Va.

Well No. 1 39° 20'
82° 25' E. 660'

ADDRESS

Jarusha Osburn Farm

GENTLEMEN:

The undersigned well operator is entitled to drill upon the above named farm or tract of land for oil and gas, having fee title thereto, (or as the case may be) under grant or lease dated November 3rd, 1955, made by Jarusha Osburn, to Webster Myers, and recorded on the 13th day of August, 1958, in the office of the County Clerk for said County in Book 49, page 30.

The enclosed plat was prepared by a competent engineer and shows the proposed location of a well to be drilled for oil and gas by the undersigned well operator on the farm and in the Magisterial District and County above named, determined by survey and courses and distances from two permanent points, or land marks.


The undersigned well operator is informed and believes there are no coal operators operating beds of coal beneath said farm or tract of land on which said well is located, or within 500 feet of the boundaries of the same, who have mapped their workings and filed their maps as required by law, excepting the coal operators or coal owners (if any) above named as addressees.

The above named coal operators or coal owners (if any) are notified that any objections they may desire to make to such proposed location, or which they are required to make by Section 3 of said Code, if the drilling of a well at said proposed location will cause a dangerous condition in or about their respective coal mines, must be received by, or filed with the Department of Mines within ten* days from the receipt of a copy of this notice and accompanying plat by said Department. Said coal operators are further notified that forms for use in making such objections will be furnished to them by the Department of Mines promptly on request and that all such objections must set forth as definitely as is reasonably possible the ground or grounds on which such objections are based and indicate the direction and distance the proposed location should be moved to overcome same.

(The next paragraph is to be completed only in Department's copy.)

Copies of this notice and the enclosed plat were mailed by registered mail, or delivered to the above named coal operators or coal owners at their above shown respective address _____ day _____ before, or on the same day with the mailing or delivery of this copy to the Department of Mines at Charleston, West Virginia.

Very truly yours,



Address of Well Operator }

Webster Myers
WELL OPERATOR
1614 Seventh Avenue
STREET
Huntington
CITY OR TOWN 08/18/2023
West Virginia.
STATE

*Section 3 If no such objections be filed or be found by the department of mines, within said period of ten days from the receipt of said notice and plat by the department of mines, to said proposed location, the department shall forthwith issue to the well operator a drilling permit reciting the filing of such plat, that no objections have been made by the coal operators to the location, or found thereto by the department, and that the same is approved and the well operator authorized to proceed to drill at said location.

1168



STATE OF WEST VIRGINIA
DEPARTMENT OF MINES
OIL AND GAS DIVISION

NOTICE OF PROPOSED LOCATION OF OIL AND GAS WELL

To The Department of Mines
Charleston, W. Va.

NAME OF WELL OPERATOR Webster Myers	NAME OF WELL OWNER not operated	NAME OF WELL OPERATOR Jarvis Osburn	NAME OF WELL OWNER Jarvis Osburn
ADDRESS Huntington, W. Va.	ADDRESS Wayne, W. Va.	ADDRESS Jarvis Osburn	ADDRESS Wayne, W. Va.
PROPOSED LOCATION January 24th, 1959	COAL OPERATOR OR COAL OWNER	OWNER OF MINERAL RIGHTS Jarvis Osburn	OWNER OF MINERAL RIGHTS Wayne, W. Va.
District Union	ADDRESS	ADDRESS Jarvis Osburn	ADDRESS Wayne, W. Va.
County Wayne	Well No. 1	Well No. 1	Well No. 1
Town Jarvis Osburn			

GENTLEMEN:
The undersigned well operator is entitled to drill upon the above named tract of land for oil and gas having fee title thereto, (or as the case may be) under grant or lease dated November 3rd, 1955 made by Jarvis Osburn to Webster Myers and recorded on the 13th day of August, 1958, in the office of the County Clerk for said County in Book 49, page 30.

The enclosed plat was prepared by a competent engineer and shows the proposed location of a well to be drilled for oil and gas by the undersigned well operator on the farm and in the Magisterial District and County above named, determined by survey and courses and distances from two permanent points or land marks.

The undersigned well operator is informed and believes there are no coal operators operating beds of coal beneath said tract of land on which said well is located, or within 300 feet of the boundary of the same, who have mapped their workings and filed their maps as required by law, excepting the coal operators or coal owners (if any) above named as addressees.


The above named coal operators or coal owners (if any) are notified that any objections they may desire to make to such proposed location, or which they are required to make by Section 3 of said Code, if the drilling of a well at said proposed location will cause a dangerous condition in or about their respective coal mines, must be received by or filed with the Department of Mines within ten days from the receipt of a copy of this notice and accompanying plat by said Department. Said coal operators are further notified that forms for use in making such objections will be furnished to them by the Department of Mines promptly on request and that all such objections must set forth as definitely as is reasonably possible the ground or grounds on which such objections are based and indicate the direction and distance the proposed location should be moved to overcome same.

(The next paragraph is to be completed only in Department's copy.)
Copies of this notice and the enclosed plat were mailed by registered mail, or delivered to the above named coal operators or coal owners at their above shown respective addresses _____ day before, or on the same day with the mailing or delivery of the copy of this copy to the Department of Mines at Charleston, West Virginia.

Very truly yours,

Webster Myers
WELL OPERATOR
1014 Seventh Avenue
Huntington
City of Town
West Virginia.

Address of Well Operator



08/18/2023

Section 3. If no such objection be filed or be found by the department of mines within said period of ten days from the receipt of said notice and plat by the department of mines to said proposed location the department shall forthwith issue to the well operator a drilling permit reciting the date of such plat, that no objections have been made by the coal operators or land owners to the location or form thereof by the department, and that the same is approved and the well operator authorized to proceed to drill at said location.

B-2

Formation	Color	Hard or Soft	Top ¹⁴	Bottom	Oil, Gas or Water	Depth Found	Remarks
Brown Shale			2440	2565			
Grey Shale			2565	2660			
Brown Shale			2660	2700			
Grey Shale			2700	2940			
Slate			2940	3120			
Brown Shale			3120	3145			
Corniferous Lime			3145	3795			
Big Six			3795	3810			
Hard Lime			3810	3833			
Total Depth		3833 ft					

08/18/2023

Date June 29, 1959, 19

APPROVED Osburn Gas Company, Owner

By *[Signature]* Partner (Title)



STATE OF WEST VIRGINIA
DEPARTMENT OF MINES
OIL AND GAS DIVISION 14

Quadrangle *Myers*
Permit No. **20218180**

WELL RECORD

Oil or Gas Well **Gas**

(KIND)

Company **Webster Myers (Osburn Gas Company)**
Address **1614 7th Ave Huntington, W. Va.**
Farm **Jarusha Osburn**
Location (waters) **Big Creek**
Well No. **1**
District **Union**
County **Wayne**
Elev. **660**

The surface of tract is owned in fee by **JW Andrews**
Address **RFD Wayne, W. Va.**
Mineral rights are owned by **Jarusha Osburn**
Address **RFD Wayne, W. Va.**
Drilling commenced **April 6, 1959**
June 17, 1959
Date Shot **6/17/59 with 250 lbs. 3790**
6/19/59 with 1000 lbs. 2810
6/22/59 with 4750 lbs. 2810
With
Open Flow **4** /10ths Water in
Inch
Volume **193 M**
Cu. Ft.
Rock Pressure **1000** lbs.
hrs.
Oil
WELL ACIDIZED
WELL FRACTURED

RESULT AFTER TREATMENT
ROCK PRESSURE AFTER TREATMENT
Fresh Water **30 ft** Feet
Salt Water **990** Feet

Formation	Color	Hard or Soft	Top	Bottom	Oil, Gas or Water	Depth
Surface			0	15		
Slate			15	25		
Sand			25	50		
Slate			50	85		
Sand			85	125		
Slate			125	375		
Block sand			375	400		
Slate			400	585		
Sand			585	640		
Slate			640	850		
Sand			850	875		
Slate			875	950		
Salt Sand			950	1105		
Slate			1105	1165		
Maxton Sand			1165	1180		
Slate			1180	1220		
Red Rock			1220	1225		
Slate			1225	1248		
Little Lime			1248	1268		
Pencil Cave			1268	1272		
Big Lime			1272	1430		
Injun Sand			1430	1540		
Slate & shells			1540	2080		
Brown Shale			2080	2090		
Berea Sand			2090	2105		
Gritty Shells			2105	2150		
Slate			2150	2185		
Slate			2185	2280		
Brown Shale			2280	2440		

Well shot 790-3810 three times
1st shot 250 lbs gas well explosive
2nd 1000
3rd 4750
Test Before shot 2/10 Water 2"
after shot 4/10 Water 3"
Holed filled between 2" Tubing and
7" casing with 40 bags of
aquagell.
Show of gas 2695-sulpher gas and
water at 3345 and 3380-Water at
2620.
Gas in Big Six 3796 to 3804



(over)

STATE OF WEST VIRGINIA
DEPARTMENT OF MINES
OIL AND GAS DIVISION

INSPECTOR'S WELL REPORT

Permit No. Way. 1168

Oil or Gas Well One
(KIND)


<p>Company <u>Webster Myers</u> Address <u>1614 Seventh Ave. Huntington, W.Va.</u> Farm <u>Jarusha Osburn</u> Well No. <u>One</u> District <u>Union</u> County <u>Wayne</u> Drilling commenced <u>4-6-59</u> Drilling completed _____ Total depth _____ Date shot _____ Depth of shot _____ Initial open flow _____ /10ths Water in _____ Inch Open flow after tubing _____ /10ths Merc. in _____ Inch Volume _____ Cu. Ft. Rock pressure _____ lbs. _____ hrs. Oil _____ bbls., 1st 24 hrs. Fresh water <u>90</u> feet <u>Water 610</u> feet Salt water <u>990</u> feet _____ feet</p>	<p>CASING AND TUBING</p> <p>Size</p> <p>16</p> <p>13</p> <p>10</p> <p>8 1/4</p> <p>6 5/8</p> <p>5 3/16</p> <p>3</p> <p>2</p> <p>Liners Used</p>	<p>USED IN DRILLING</p> <p></p> <p>25</p> <p>169</p> <p>1255</p> <p>2200</p> <p></p> <p></p> <p></p> <p></p>	<p>LEFT IN WELL</p> <p></p> <p></p> <p></p> <p></p> <p></p> <p></p> <p></p> <p></p>	<p>PACKERS</p> <p>Kind of Packer _____</p> <p>Size of _____</p> <p>Depth set _____</p> <p>Perf. top _____</p> <p>Perf. bottom _____</p> <p>Perf. top _____</p> <p>Perf. bottom _____</p>
<p>CASING CEMENTED _____ SIZE _____ No. FT. _____ Date _____</p>		<p>COAL WAS ENCOUNTERED AT _____ FEET _____ INCHES</p> <p>_____ FEET _____ INCHES _____ FEET _____ INCHES</p> <p>_____ FEET _____ INCHES _____ FEET _____ INCHES</p>		

Drillers' Names Roma Swanson

Thomas Roy

Remarks:

Top shale 2440 to 3165 show gas on shale.
Top Cni. flows 3165. Drilling dept. 3275.
CNifours



5-21-59

DATE

J.W. Pack

DISTRICT WELL INSPECTOR

08/18/2023

February 6, 1959

Mr. Webster Myers
1614 Seventh Avenue
Huntington, West Virginia

Dear Mr. Myers:

Please find enclosed permit WAY-1168 for drilling Well No. 1 on Jarusha Osburn Farm, Union District, Wayne County.

Please post one copy of the permit at the well site. When drilling is completed, please send us two copies of the well record.

Very truly yours,

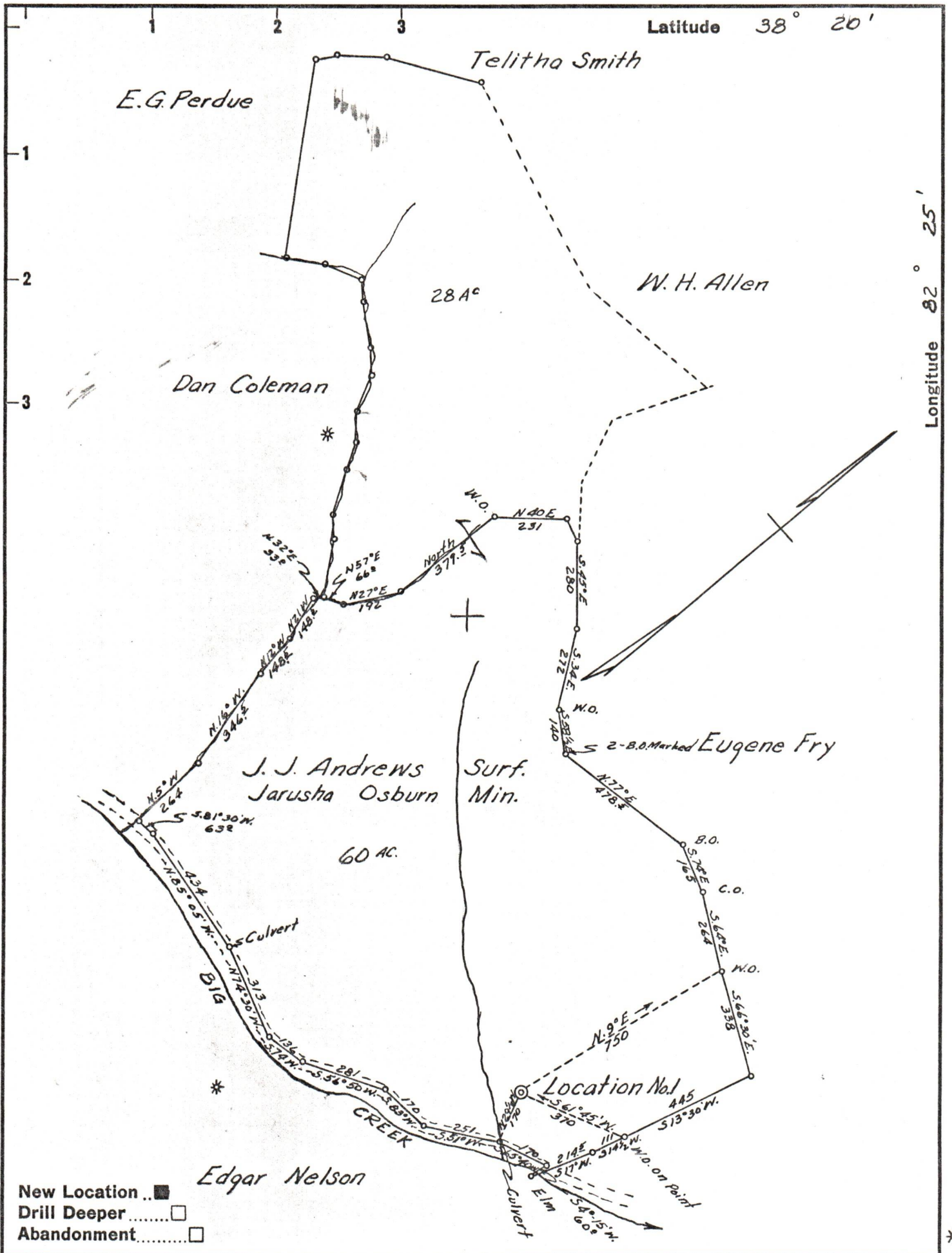
Crawford L. Wilson, Director
WEST VIRGINIA DEPARTMENT OF MINES

BY: _____
Assistant Director
OIL AND GAS DIVISION

MG/dm
encl:
cc Mr. James W. Pack, Inspector

Mr. R. C. Tucker, Assistant
State Geologist

08/18/2023



Company WEBSTER MYERS
 Address HUNTINGTON, W. VA.
 Farm JARUSHA OSBURN
 Tract _____ Acres 88 Lease No. _____
 Well (Farm) No. 1 Serial No. _____
 Elevation (Spirit Level) 660
 Quadrangle GUYANDOT
 County WAYNE District UNION
 Engineer S. C. Ewing
 Engineer's Registration No. 309
 File No. _____ Drawing No. _____
 Date 1-24-59 Scale 1" = 400'

STATE OF WEST VIRGINIA
 DEPARTMENT OF MINES
 OIL AND GAS DIVISION
 CHARLESTON

WELL LOCATION MAP
 FILE NO. Way-1168 08/18/2023

+ Denotes location of well on United States Topographic Maps, scale 1 to 62,500, latitude and longitude lines being represented by border lines as shown.

- Denotes one inch spaces on border line of original tracing.