



STATE OF WEST VIRGINIA
DEPARTMENT OF MINES
OIL AND GAS DIVISION

NOTICE OF PROPOSED LOCATION OF OIL AND GAS WELL

To THE DEPARTMENT OF MINES,
Charleston, W. Va.

Coal Not Operated
COAL OPERATOR OR COAL OWNER

R. H. Adkins
NAME OF WELL OPERATOR

ADDRESS

Hamlin, West Virginia
COMPLETE ADDRESS

United Fuel Gas Co (Owner)
COAL OPERATOR OR COAL OWNER

December 11, 19 58
PROPOSED LOCATION

Charleston, W. Va.
ADDRESS

Butler District

United Fuel Gas Co.
OWNER OF MINERAL RIGHTS

Wayne County

Charleston, W. Va.
ADDRESS

Well No. 10 38° 15'
82° 30' E. 925.31'
United Fuel Gas Co. Min.
T. L. Black Tr # 57 Farm

GENTLEMEN:

The undersigned well operator is entitled to drill upon the above named farm or tract of land for oil and gas, having fee title thereto, (or as the case may be) under grant or lease dated November 20, 1958, made by United Fuel Gas Co, to R. H. Adkins, and recorded on the _____ day of _____, in the office of the County Clerk for said County in Book _____, page _____.

The enclosed plat was prepared by a competent engineer and shows the proposed location of a well to be drilled for oil and gas by the undersigned well operator on the farm and in the Magisterial District and County above named, determined by survey and courses and distances from two permanent points, or land marks.

The undersigned well operator is informed and believes there are no coal operators operating beds of coal beneath said farm or tract of land on which said well is located, or within 500 feet of the boundaries of the same, who have mapped their workings and filed their maps as required by law, excepting the coal operators or coal owners (if any) above named as addressees.

The above named coal operators or coal owners (if any) are notified that any objections they may desire to make to such proposed location, or which they are required to make by Section 3 of said Code, if the drilling of a well at said proposed location will cause a dangerous condition in or about their respective coal mines, must be received by, or filed with the Department of Mines within ten* days from the receipt of a copy of this notice and accompanying plat by said Department. Said coal operators are further notified that forms for use in making such objections will be furnished to them by the Department of Mines promptly on request and that all such objections must set forth as definitely as is reasonably possible the ground or grounds on which such objections are based and indicate the direction and distance the proposed location should be moved to overcome same.

(The next paragraph is to be completed only in Department's copy.)

Copies of this notice and the enclosed plat were mailed by registered mail, or delivered to the above named coal operators or coal owners at their above shown respective address _____ day _____ before, or on the same day with the mailing or delivery of this copy to the Department of Mines at Charleston, West Virginia.

Very truly yours,


R. H. Adkins
WELL OPERATOR

Main St.
STREET

Hamlin
CITY OR TOWN

West Virginia
STATE

08/18/2023



Address of Well Operator }

*Section 3 If no such objections be filed or be found by the department of mines, within said period of ten days from the receipt of said notice and plat by the department of mines, to said proposed location, the department shall forthwith issue to the well operator a drilling permit reciting the filing of such plat, that no objections have been made by the coal operators to the location, or found thereto by the department, and that the same is approved and the well operator authorized to proceed to drill at said location.

1164

WAY-1164

PERMIT NUMBER



STATE OF WEST VIRGINIA
DEPARTMENT OF MINES
CHARLESTON

January 13, 1959

Mr. James W. Pack, Inspector
Oil and Gas Wells
Hamlin, West Virginia

Dear Mr. Pack:

We are in receipt of 6 applications from R. H. Adkins to drill Wells 5, 6, 7, 8, 9 and 10 on United Fuel Gas Company Mineral Tract (T. L. Black) Butler District, Wayne County.

Permit numbers will be

Well No. 5 - WAY-1159
Well No. 6 - WAY-1160
Well No. 7 - WAY-1161
Well No. 8 - WAY-1162
Well No. 9 - WAY-1163
Well No. 10 - WAY-1164.

Very truly yours,

Crawford L. Wilson, Director
WEST VIRGINIA DEPARTMENT OF MINES

BY: _____
Assistant Director
OIL AND GAS DIVISION

MG/dm

08/18/2023

C
O
P
Y



STATE OF WEST VIRGINIA
DEPARTMENT OF MINES
CHARLESTON

January 13, 1929

Mr. James W. Beck, Inspector
Oil and Gas Wells
Martinsburg, West Virginia

Dear Mr. Beck:

We are in receipt of 6 applications from R. H. Adams to drill Wells 5, 6, 7, 8, 9 and 10 on United Fuel Gas Company Mineral Tract (T. L. Black) Baker District, Wayne County.

Permit numbers will be

- Well No. 5 - WAY-1129
- Well No. 6 - WAY-1130
- Well No. 7 - WAY-1131
- Well No. 8 - WAY-1132
- Well No. 9 - WAY-1133
- Well No. 10 - WAY-1134

Very truly yours,

Gregory J. Wilson, Director
WEST VIRGINIA DEPARTMENT OF MINES

BY: _____
Assistant Director
OIL AND GAS DIVISION

WJW

COPY

B-5



STATE OF WEST VIRGINIA
DEPARTMENT OF MINES
CHARLESTON

July 8, 1959

C
O
P
Y

Mr. Walter Hauldren
c/o Mr. R. H. Adkins
Haulin, West Virginia

Dear Mr. Hauldren:

Records of completion are past due on the following wells -

<u>Permit No.</u>	<u>Farm</u>	<u>Well No.</u>	<u>District</u>
WAY-3159	U. F. G. (T.L. Black)	5	Butler
WAY-3161	U. F. G. (T. L. Black)	7	Butler
WAY-3162	U. F. G. (T. L. Black)	8	Butler
WAY-3164	U. F. G. (T.L. Black)	10	Butler
WAY-3186	U. F. G. (Tr. 63)	1	Butler

Please file records within the next ten days (two copies each) so that permit for your United Fuel Gas Company Mineral Tract 50, Butler District, can be issued.

Very truly yours,

Granford L. Wilson, Director
DEPARTMENT OF MINES

BY _____
Assistant Director
OIL AND GAS DIVISION

NG/n
cc Mr. James W. Peck, Inspector



STATE OF WEST VIRGINIA
 DEPARTMENT OF MINES
 CHARLESTON

July 8, 1933

Mr. Walter Hamilton
 c/o Dr. E. E. Martin
 Berlin, West Virginia

Re: Report of investigation and test data on the
 following wells -

Well No.	Location	Depth	Remarks
1	W. V. G. (P. A. Ham)	10	Water
2	W. V. G. (P. A. Ham)	10	Water
3	W. V. G. (P. A. Ham)	10	Water
4	W. V. G. (P. A. Ham)	10	Water
5	W. V. G. (P. A. Ham)	10	Water
6	W. V. G. (P. A. Ham)	10	Water

These wells were drilled by the West Virginia
 (the system used) so that records for these wells may be compared
 with those of other locations, can be found.

Very truly yours,

Walter Hamilton, Director
 Department of Mines

Walter Hamilton
 Director, Department of Mines

cc Mr. Louis W. Taylor, Charleston

COPY



STATE OF WEST VIRGINIA
DEPARTMENT OF MINES
CHARLESTON

July 21, 1959

Mr. W. J. Hauldren
C/O Mr. R. H. Adkins
Hamlin, West Virginia

Dear Mr. Hauldren:

We are returning one copy each of your completion records for Permits WAY-1159, 1162, and 1164 for additional information and correct information.

1. Give the record of casing used in drilling each well and the amount left in after completion.

2. Map filed for permit WAY-1162 shows the serial well number to be 8. You give it No. 7. Have you filed the correct log for WAY-1162?

3. On your record for permit WAY-1164 you show this to be Tract No. 21. Your map shows it to be No. 57.

Please return records with the necessary corrections.

Very truly yours,

Crawford L. Wilson, Director
DEPARTMENT OF MINES

BY

Assistant Director
OIL AND GAS DIVISION

MG/ds
encl
cc Mr. James W. Pack, Inspector

08/18/2023



STATE OF WEST VIRGINIA
DEPARTMENT OF MINES
CHARLESTON

July 21, 1939

Mr. W. J. Harrison
C/O Mr. R. J. Adams
Hamlin, West Virginia

Dear Mr. Harrison:

We are returning one copy each of your application records for permits WY-1189, 1188, and 1187 for additional information and correct information.

1. Give the record of casing used in drilling each well and the amount left in water completion.
2. Top filed for permit WY-1182 show the serial well number to be 8. You give it No. 7. Have you filed the correct log for WY-1182?
3. On your record for permit WY-1186 you show this to be tract No. 21. Your map shows it to be No. 27.

Please return records with the necessary corrections.

Sincerely,
Director

Very truly yours,

Charles J. Wilson, Director
DEPARTMENT OF MINES

By _____
Assistant Director
OIL AND GAS DIVISION

cc Mr. James W. Tsch, Inspector
and
12/62

C
O
P
Y

Formation	Color	Hard or Soft	Top //	Bottom	Oil, Gas or Water	Depth Found	Remarks
Slate & Shells			2070	2100			
Big Shell			2100	2125			
Slate & Shells			2125	2150			
Brown Shale			2150	2185			
Brea Grit			2185	2200			
Slate & Shells			2200				
Total Depth - 2224							

08/18/2023

Date July 16, 1959, 19

APPROVED Butler Gas Company, Owner

By W. J. Hauldren
W. J. Hauldren, (Title) Supt.

Formation	Color	Hard or Soft	Top	Bottom	Oil, Gas or Water	Depth Found	Remarks
Slate & Shells			2070	2100			
Big Shell			2100	2125			
Slate & Shells			2125	2150			
Brown Shale			2150	2185			
Brea Grit			2185	2200			
Slate & Shells			2200				
Total Depth - 2224							

08/18/2023

Date July 16, 1959, 19

APPROVED Butler Gas Company, Owner

By W. J. Hauldren
W. J. Hauldren, (Title) Supt.

Amended Report



STATE OF WEST VIRGINIA
DEPARTMENT OF MINES
OIL AND GAS DIVISION

WELL RECORD

Permit No. MAY - 1164

Quadrant *Johnson* 2302/18/80

Oil or Gas Well (KIND)

Company Butler Gas Company Address Hamlin, W. Va. Farm U.F.G. Tract 57 Acres _____

Location (waters) _____ Well No. 10 Elev. _____

District Butler County Wayne

The surface of tract is owned in fee by Harry Lester

Address _____ Mineral rights are owned by U.F.G. Co.

Address _____

Drilling commenced March 20, 1959 Drilling completed April 21, 1959

Date Shot 4-30-59 From _____ To _____

With _____

Open Flow 8 /10ths Water in _____ Inch

Volume _____ Cu. Ft. 119,000

Rock Pressure _____ lbs. 510

Oil _____ bbls., 1st 24 hrs.

Fresh water _____ feet

Salt water _____ feet

CASING CEMENTED _____ SIZE _____ No. Ft. _____ Date _____

COAL WAS ENCOUNTERED AT _____ FEET INCHES

DEPTH FOUND _____ FEET INCHES

REMARKS _____

Formation	Color	Hard or Soft	Top	Bottom	Oil, Gas or Water	Depth Found	Remarks
Yellow Clay			0	20			
Blue Slate			20	68			
Sand			68	120			
Slate			120	150			
Sand			150	210			
Slate			210	260			
Coal			260	262			
Slate			262	280			
Sand			280	355			
Slate			355	380			
Sand			380	560			
Slate			560	580			
Sand			580	635			
Slate			635	670			
Sand			670	750			
Slate			750	855			
Sand			855	945			
Slate			945	1281			
Salt Sand			1281	1287			
Slate			1287	1357			
Sand			1357	1362			
Slate			1362	1383			
Green Break			1383	1545			
Big Lime			1545	1625			
Infun Sand			1625	1632			
Slate			1632	1715			
Sand			1715	1725			
Slate & Shells			1725	1939			
Slate			1939	1951			
Slate			1951	1976			
Slate			1976	2000			
Slate			2000	2065			
Slate			2065	2070			



(Over)

B-4
06-11

STATE OF WEST VIRGINIA
DEPARTMENT OF MINES
OIL AND GAS DIVISION

INSPECTOR'S WELL REPORT

Permit No. WAY-1164

Oil or Gas Well 10
(KIND) Gas


Company	CASING AND TUBING	USED IN DRILLING	LEFT IN WELL	PACKERS
<u>R. H. Adkins</u> <u>United Fuel Gas Company</u>	Size			
Address _____	16			Kind of Packer _____
Farm <u>U.F.G.Co. Min. Tr. A-57</u>	13			
Well No. <u>10</u>	10	<u>20'6"</u>		Size of _____
District <u>Butler</u> County <u>Wayne</u>	8 1/4	<u>326'</u>		
Drilling commenced <u>3-20-59</u>	6 5/8			Depth set _____
Drilling completed _____ Total depth _____	5 3/16			
Date shot _____ Depth of shot _____	3			Perf. top _____
Initial open flow _____ /10ths Water in _____ Inch	2			Perf. bottom _____
Open flow after tubing _____ /10ths Merc. in _____ Inch	Liners Used			Perf. top _____
Volume _____ Cu. Ft.				Perf. bottom _____
Rock pressure _____ lbs. _____ hrs.	CASING CEMENTED _____ SIZE _____ No. FT. _____ Date _____			
Oil _____ bbls., 1st 24 hrs.	COAL WAS ENCOUNTERED AT <u>260</u> FEET <u>24</u> INCHES			
Fresh water <u>420'</u> feet _____ feet	_____ FEET _____ INCHES _____ FEET _____ INCHES			
Salt water <u>1265'</u> feet _____ feet	_____ FEET _____ INCHES _____ FEET _____ INCHES			

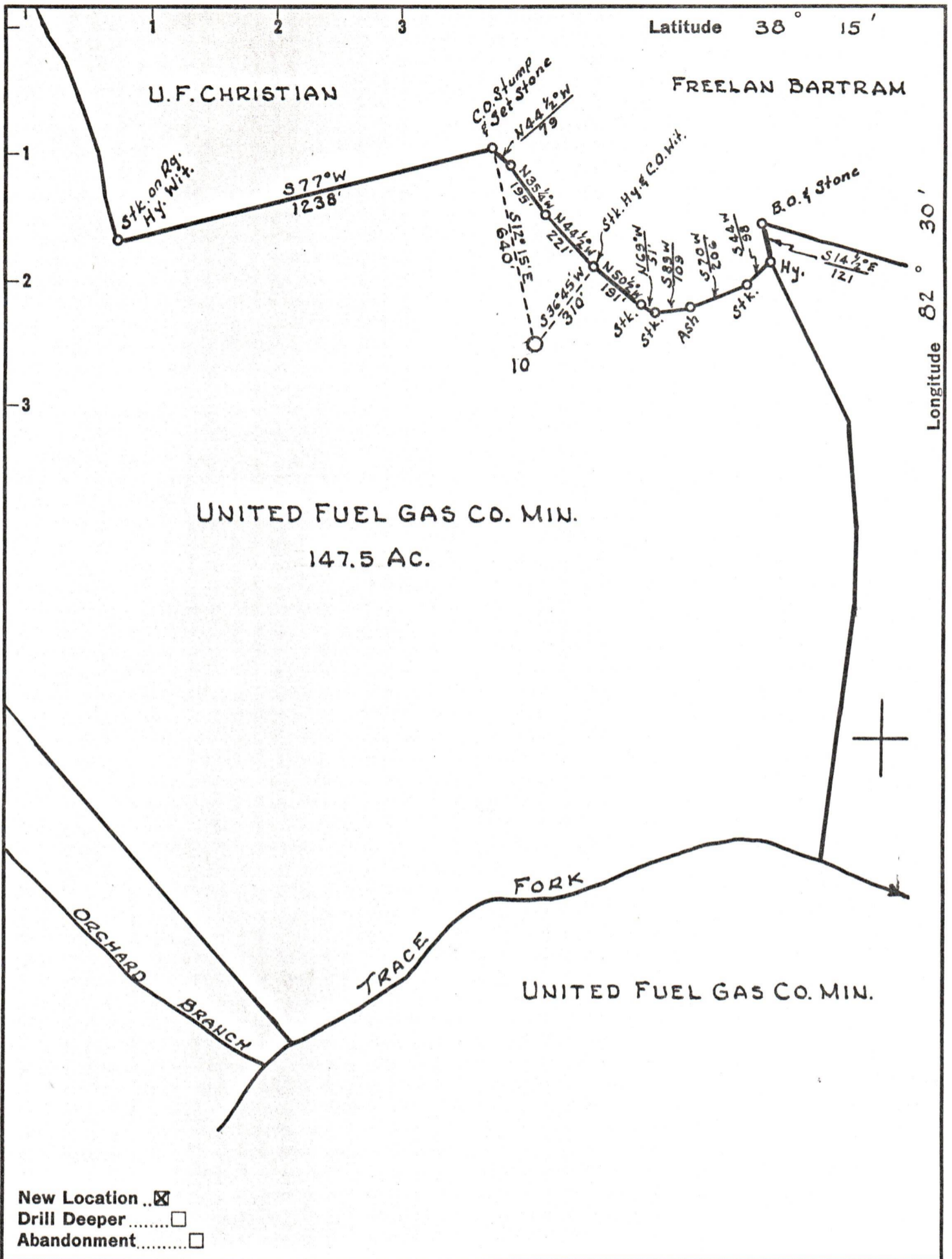
Drillers' Names Wilson Holton
Harry Sowards

Remarks: Salt Sand 967'-1281'; Top of Big Lime 1385'; drilling @ 1423'.

4-7-59
DATE

J.W. pack





Company R. H. ADKINS

Address HAMLIN, W. VA.

Farm UNITED FUEL GAS CO. MIN.

Tract 57 Acres 147.5 Lease No. _____

Well (Farm) No. 4 Serial No. 10

Elevation (Spirit Level) 925.31

Quadrangle LOUISA

County WAYNE District BUTLER

Engineer PAUL E. JOACHIM

Engineer's Registration No. 669

File No. A-13 Drawing No. _____

Date DEC. 11, 1958 Scale 1" = 400'

STATE OF WEST VIRGINIA
DEPARTMENT OF MINES
OIL AND GAS DIVISION
CHARLESTON

WELL LOCATION MAP

FILE NO. Way-1164 08/18/2023

+ Denotes location of well on United States Topographic Maps, scale 1 to 62,500, latitude and longitude lines being represented by border lines as shown.

- Denotes one inch spaces on border line of original tracing.