



STATE OF WEST VIRGINIA
DEPARTMENT OF MINES
OIL AND GAS DIVISION

NOTICE OF PROPOSED LOCATION OF OIL AND GAS WELL

To THE DEPARTMENT OF MINES,
Charleston, W. Va.

<u>No Coal Operation</u> COAL OPERATOR OR COAL OWNER	<u>R. H. Adkins</u> NAME OF WELL OPERATOR
<u>Hamlin</u> ADDRESS	<u>Hamlin, West Virginia</u> COMPLETE ADDRESS
<u>United Fuel Gas Co. (Owner)</u> COAL OPERATOR OR COAL OWNER	<u>December 9,</u> 19 <u>58</u> PROPOSED LOCATION
<u>Charleston, W. Va.</u> ADDRESS	<u>Butler</u> District
<u>United Fuel Gas Co.</u> OWNER OF MINERAL RIGHTS	<u>Wayne</u> County
<u>Charleston, W. Va.</u> ADDRESS	Well No. <u>5</u> <u>38° 10'</u> <u>82° 30' Elev. 865.24'</u> <u>United Fuel Gas Co. Min.</u> <u>T. L. Black Tr. # 30-B</u> Farm

GENTLEMEN:

The undersigned well operator is entitled to drill upon the above named farm or tract of land for oil and gas, having fee title thereto, (or as the case may be) under grant or lease dated November 29, 1958, made by United Fuel Gas Co, to R. H. Adkins, and recorded on the _____ day of _____, in the office of the County Clerk for said County in Book _____, page _____.

The enclosed plat was prepared by a competent engineer and shows the proposed location of a well to be drilled for oil and gas by the undersigned well operator on the farm and in the Magisterial District and County above named, determined by survey and courses and distances from two permanent points, or land marks.

The undersigned well operator is informed and believes there are no coal operators operating beds of coal beneath said farm or tract of land on which said well is located, or within 500 feet of the boundaries of the same, who have mapped their workings and filed their maps as required by law, excepting the coal operators or coal owners (if any) above named as addressees.


The above named coal operators or coal owners (if any) are notified that any objections they may desire to make to such proposed location, or which they are required to make by Section 3 of said Code, if the drilling of a well at said proposed location will cause a dangerous condition in or about their respective coal mines, must be received by, or filed with the Department of Mines within ten* days from the receipt of a copy of this notice and accompanying plat by said Department. Said coal operators are further notified that forms for use in making such objections will be furnished to them by the Department of Mines promptly on request and that all such objections must set forth as definitely as is reasonably possible the ground or grounds on which such objections are based and indicate the direction and distance the proposed location should be moved to overcome same.

(The next paragraph is to be completed only in Department's copy.)

Copies of this notice and the enclosed plat were mailed by registered mail, or delivered to the above named coal operators or coal owners at their above shown respective address _____ day _____ before, or on the same day with the mailing or delivery of this copy to the Department of Mines at Charleston, West Virginia.

Very truly yours,

R. H. Adkins
WELL OPERATOR
Main St.
STREET
Hamlin
CITY OR TOWN
West Virginia
STATE



Address of Well Operator }

08/18/2023

*Section 3. . . If no such objections be filed or be found by the department of mines, within said period of ten days from the receipt of said notice and plat by the department of mines, to said proposed location, the department shall forthwith issue to the well operator a drilling permit reciting the filing of such plat, that no objections have been made by the coal operators to the location, or found thereto by the department, and that the same is approved and the well operator authorized to proceed to drill at said location.

1159



STATE OF WEST VIRGINIA
DEPARTMENT OF MINES
CHARLESTON

January 13, 1959

Mr. James W. Pack, Inspector
Oil and Gas Wells
Hamlin, West Virginia

Dear Mr. Pack:

We are in receipt of 6 applications from R. H. Adkins to drill Wells 5, 6, 7, 8, 9 and 10 on United Fuel Gas Company Mineral Tract (T. L. Black) Butler District, Wayne County.

Permit numbers will be

Well No. 5 - WAY-1159
Well No. 6 - WAY-1160
Well No. 7 - WAY-1161
Well No. 8 - WAY-1162
Well No. 9 - WAY-1163
Well No. 10 - WAY-1164.

Very truly yours,

Crawford L. Wilson, Director
WEST VIRGINIA DEPARTMENT OF MINES

BY: _____

Assistant Director
OIL AND GAS DIVISION

MG/dm

08/18/2023

C
O
P
Y



STATE OF WEST VIRGINIA
DEPARTMENT OF MINES
CHARLESTON

January 13, 1939

Mr. James W. Pack, Inspector
Oil and Gas Wells
Hunting, West Virginia

Dear Mr. Pack:

We are in receipt of 6 applications from R. H. Adams to drill Wells 5, 6, 7, 8, 9 and 10 on United Fuel Gas Company Mineral Tract (T. L. Black) Butler District, Wayne County.

Permit numbers will be

- Well No. 5 - WAY-1189
- Well No. 6 - WAY-1190
- Well No. 7 - WAY-1191
- Well No. 8 - WAY-1192
- Well No. 9 - WAY-1193
- Well No. 10 - WAY-1194

Very truly yours,

Clarence I. Wilson, Director
WEST VIRGINIA DEPARTMENT OF MINES

BY:

Asst. Secy. Director
OIL AND GAS DIVISION

HC/da

COPY



STATE OF WEST VIRGINIA
DEPARTMENT OF MINES
CHARLESTON

January 23, 1959

Mr. R. H. Adkins
Hamlin, West Virginia

Dear Mr. Adkins:

Please find enclosed permits for drilling
the following wells: -

<u>Permit No.</u>	<u>Well No.</u>	<u>Farm</u>	<u>District</u>
WAY-1159	5	U. F. G. Co. Min. #30-B (T. L. Black)	Butler
WAY-1160	6	U. F. G. Co. Min. #30-A (T. L. Black)	Butler
WAY-1161	7	U. F. G. Co. Min #57 (T. L. Black)	Butler
WAY-1162	8	U. F. G. Co. Min #57 (T.L. Black)	Butler
WAY-1163	9	U. F. G. Co. Min. #21 (T. L. Black)	Butler
WAY-1164	10	U. F. G. Co. Min. #57 (T. L. Black)	Butler

Please post one copy of each permit at the
well site. When drilling is completed, please send us two
copies of the well record for each location.

Very truly yours,

Crawford L. Wilson, Director
WEST VIRGINIA DEPARTMENT OF MINES

BY: _____
Assistant Director
OIL AND GAS DIVISION

MG/dm
encl:
cc Mr. James W. Pack, Inspector

Mr. R. C. Tucker, Assistant
State Geologist

C
O
P
Y

08/18/2023



STATE OF WEST VIRGINIA
 DEPARTMENT OF MINES
 CHARLESTON

January 23, 1929

Mr. R. H. Adams
 Health, West Virginia

Dear Mr. Adams:

Please find enclosed permits for drilling
 the following wells: -

Permit No.	Well No.	Owner	County
WAY-1159	5	U. F. G. Co. Min. (T. L. Black)	Boaler
WAY-1160	6	U. F. G. Co. Min. (T. L. Black)	Boaler
WAY-1161	7	U. F. G. Co. Min. (T. L. Black)	Boaler
WAY-1162	8	U. F. G. Co. Min. (T. L. Black)	Boaler
WAY-1163	9	U. F. G. Co. Min. (T. L. Black)	Boaler
WAY-1164	10	U. F. G. Co. Min. (T. L. Black)	Boaler

Please post one copy of each permit at the
 well site. When drilling is completed, please send us two
 copies of the well record for each location.

Very truly yours,

Crawford L. Wilson, Director
 West Virginia Department of Mines

By: _____
 Assistant Director
 Oil and Gas Division

cc Mr. James W. Park, Inspector
 Mr. R. C. Tucker, Assistant
 State Geologist

COPY



STATE OF WEST VIRGINIA
 DEPARTMENT OF MINES
 CHARLESTON

July 8, 1959

Mr. Walter Hauldren
 c/o Mr. R. H. Adkins
 Hamlin, West Virginia

Dear Mr. Hauldren:

Records of completion are past due on the following wells -

<u>Permit No.</u>	<u>Farm</u>	<u>Well No.</u>	<u>District</u>
WAY-1159	U. F. G. (T.L. Black)	5	Butler
WAY-1161	U.F. G. (T. L. Black)	7	Butler
WAY-1162	U. F. G. (T. L. Black)	8	Butler
WAY-1164	U. F. G. (T.L. Black)	10	Butler
WAY-1186	U. F. G. (Tr. 63)	1	Butler

Please file records within the next ten days (two copies each) so that permit for your United Fuel Gas Company Mineral Tract 50, Butler District, can be issued.

Very truly yours,

Crawford L. Wilson, Director
 DEPARTMENT OF MINES

BY _____
 Assistant Director
 OIL AND GAS DIVISION

MG/m
 cc Mr. James W. Pack, Inspector

C
O
P
Y



STATE OF WEST VIRGINIA
 DEPARTMENT OF MINES
 CHARLESTON

July 6, 1953

Mr. Walter H. ...
 c/o Dr. H. H. ...
 Logan, West Virginia

Dear Mr. ...

Records of companies are kept on the following wells -

Company	Well No.	Owner	County
Walter	5	U. F. G. (T.L. Black)	Wayne
Walter	7	U. F. G. (T.L. Black)	Wayne
Walter	8	U. F. G. (T.L. Black)	Wayne
Walter	10	U. F. G. (T.L. Black)	Wayne
Walter	1	U. F. G. (T.L. Black)	Wayne

Please this records within the next few days (two copies each) so that permit for your child's ...
 Mineral tract 20, Walter District, can be known.

Very truly yours,

Charles L. Wilson, Director
 DEPARTMENT OF MINES

Assistant Director
 DEPT. AND GAS DIVISION

cc Mr. James H. Park, Inspector

COPY

Amended Report



STATE OF WEST VIRGINIA
DEPARTMENT OF MINES
OIL AND GAS DIVISION

Permit No. MAY - 1159

WELL RECORD

Oil or Gas Well (KIND)

Quadrant *Lower* 2023/18/08

Company Wolfe Gas Company
Address Hamlin, W. Va.
Farm U.F.G.Co. Tract No. 30-B Acres *37.4*
Location (waters) Wolfe Branch
Well No. 5
Elev. *815.35*
District Butler County Wayne
The surface of tract is owned in fee by Reba Shannon
Address Louisville, Ky.
Mineral rights are owned by U.F.G. Company

Drilling commenced April 25, 1959
Drilling completed June 12, 1959
Date Shot 6-11-59 From 2028 To 2035
With 3000 Gas Well B.
Open Flow 54 /10ths Water in 2 Inch
Volume 500 lbs. Cu. Ft.
Rock Pressure hrs.
Oil None
Fresh water feet
Salt water feet

Drilling commenced April 25, 1959
Drilling completed June 12, 1959
Date Shot 6-11-59 From 2028 To 2035
With 3000 Gas Well B.
Open Flow 54 /10ths Water in 2 Inch
Volume 500 lbs. Cu. Ft.
Rock Pressure hrs.
Oil None
Fresh water feet
Salt water feet

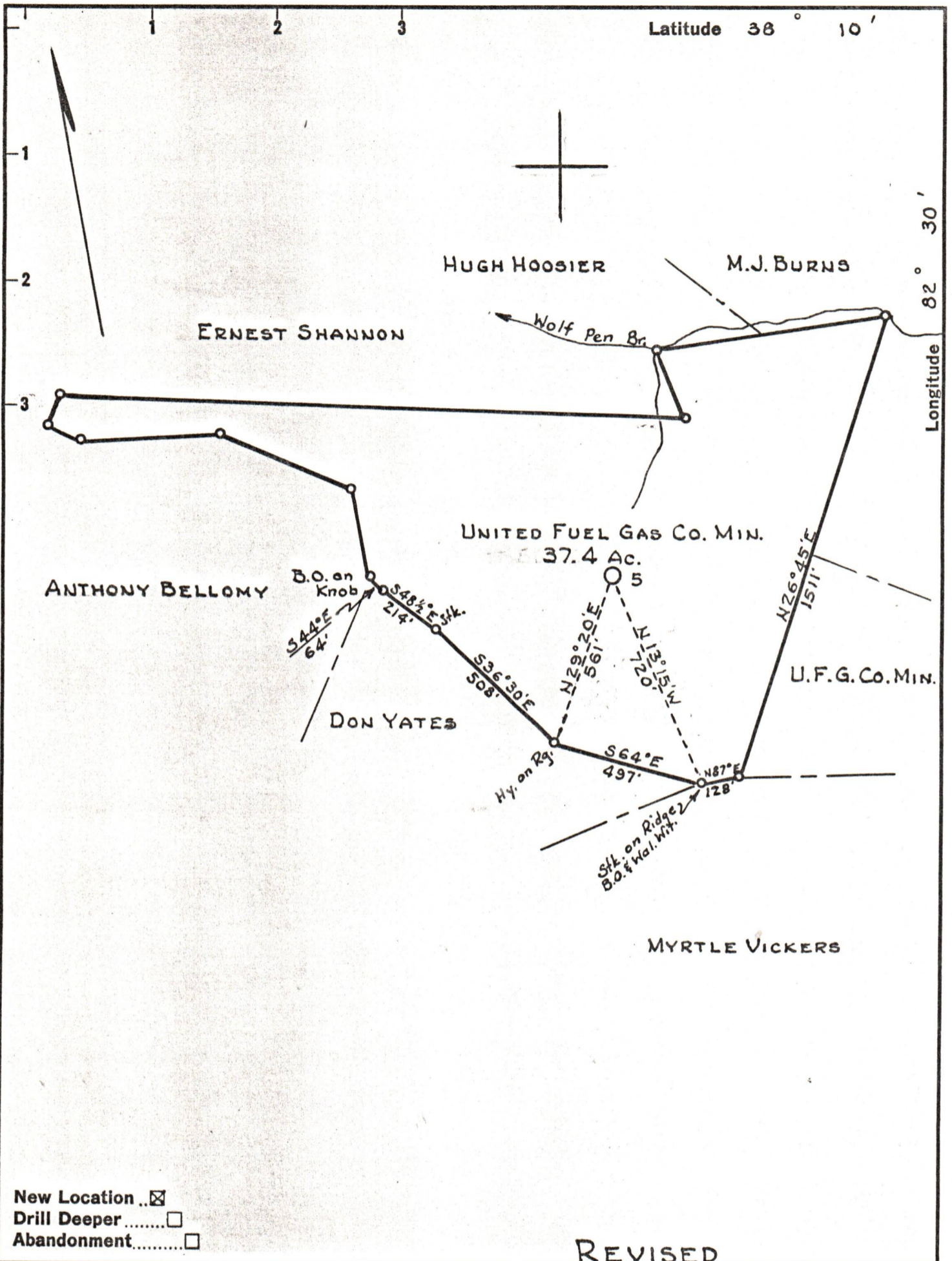
CASING CEMENTED SIZE No. Ft. Date
COAL WAS ENCOUNTERED AT FEET INCHES
FEET INCHES
FEET INCHES

Formation
Color
Hard or Soft
Top
Bottom
Oil, Gas or Water
Depth Found
Remarks

Mud			48				48
State			60				60
Broken Sand			312				312
Sand			505				505
Broken Sand			555				555
State			645				645
Sand			750				750
State			812				812
Salt Sand			820				820
State & Shells			1190				1190
Maxton Sand			1230				1230
State			1250				1250
Big Lime			1255				1255
State & Shells			1423				1423
Injun Sand			1468				1468
State			1545				1545
Sand			1555				1555
State & Shells			1648				1648
Big Shell			1987				1987
Brown Shale			2010				2010
Berea Sand			2028				2028
State & Shells			2035				2035



(Over)



REVISED

Company	R. H. ADKINS
Address	HAMLIN, W. VA.
Farm	UNITED FUEL GAS CO. MIN.
Tract	30-B Acres 37.4 Lease No.
Well (Farm) No.	1 Serial No. 5
Elevation (Spirit Level)	815.35'
Quadrangle	LOUISA
County	WAYNE District BUTLER
Engineer	PAUL E. JOACHIM
Engineer's Registration No.	669
File No.	13-A Drawing No.
Date	DEC. 9, 1958 Scale 1" = 400'

STATE OF WEST VIRGINIA
DEPARTMENT OF MINES
OIL AND GAS DIVISION
CHARLESTON

WELL LOCATION MAP

FILE NO. WAY-1159-*Revised*

08/18/2023

+ Denotes location of well on United States Topographic Maps, scale 1 to 62,500, latitude and longitude lines being represented by border lines as shown.

- Denotes one inch spaces on border line of original tracing.

STATE OF WEST VIRGINIA
DEPARTMENT OF MINES
OIL AND GAS DIVISION

INSPECTOR'S WELL REPORT

Permit No. WAY-1159


Oil or Gas Well Gas
(KIND)

Company	CASING AND TUBING	USED IN DRILLING	LEFT IN WELL	PACKERS
<u>R. H. Adkins</u>	Size			
<u>Hamlin, W. Va.</u>	16			Kind of Packer
<u>U.F.G.Co. Min. Tr.30 B</u>	13			
Well No. <u>5</u>	10	<u>20'</u>		Size of
District <u>Butler</u> County <u>Wayne</u>	8 1/4	<u>270'</u>		
Drilling commenced <u>4-25-59</u>	6 3/8			Depth set
Drilling completed _____ Total depth _____	5 3/16			
Date shot _____ Depth of shot _____	3			Perf. top
Initial open flow _____ /10ths Water in _____ Inch	2			Perf. bottom
Open flow after tubing _____ /10ths Merc. in _____ Inch	Liners Used			Perf. top
Volume _____ Cu. Ft.				Perf. bottom
Rock pressure _____ lbs. _____ hrs.	CASING CEMENTED _____ SIZE _____ No. FT. _____ Date _____			
Oil _____ bbls., 1st 24 hrs.	COAL WAS ENCOUNTERED AT _____ FEET _____ INCHES			
Fresh water <u>85'</u> feet _____ feet	_____ FEET _____ INCHES _____ FEET _____ INCHES			
Salt water _____ feet _____ feet	_____ FEET _____ INCHES _____ FEET _____ INCHES			

Drillers' Names E. E. White
Marvin Egnor

Remarks: Top of Salt Sand 820'; drilling depth 1035'; fishing for 8" bailer.

5-8-59
DATE



J.W. Pack
DISTRICT WELL INSPECTOR
08/18/2023

7-6
July 21, 1959

Mr. W. J. Hauldren
C/O Mr. R. H. Adkins
Hamlin, West Virginia

Dear Mr. Hauldren:

We are returning one copy each of your completion records for Permits WAY-1159, 1162, and 1164 for additional information and correct information.

1. Give the record of casing used in drilling each well and the amount left in after completion.
2. Map filed for permit WAY-1162 shows the serial well number to be 8. You give it No. 7. Have you filed the correct log for WAY-1162?
3. On your record for permit WAY-1164 you show this to be Tract No. 21. Your map shows it to be No. 57.

Please return records with the necessary corrections.

Very truly yours,

Crawford L. Wilson, Director
DEPARTMENT OF MINES

BY

Assistant Director
OIL AND GAS DIVISION

ME/ds
encl
cc Mr. James W. Pack, Inspector

08/18/2023