



STATE OF WEST VIRGINIA
 DEPARTMENT OF MINES
 OIL AND GAS DIVISION

NOTICE OF PROPOSED LOCATION OF OIL AND GAS WELL

To THE DEPARTMENT OF MINES,
 Charleston, W. Va.

_____	United Fuel Gas Company
COAL OPERATOR OR COAL OWNER	NAME OF WELL OPERATOR
_____	Charleston, W. Va.
ADDRESS	COMPLETE ADDRESS
_____	December 15, 19 58
COAL OPERATOR OR COAL OWNER	PROPOSED LOCATION
_____	Butler District
ADDRESS	Wayne County
OWNER OF MINERAL RIGHTS	Well No. 8771 ^{38° 10'} 82° 25' E. 848.02'
_____	United Fuel Gas Co. Fee Farm
ADDRESS	

GENTLEMEN:

The undersigned well operator is entitled to drill upon the above named farm or tract of land for oil and gas, having fee title thereto, (or as the case may be) under grant or lease dated June 1, 1912, made by Frank C. Osburn, et al, to United Fuel Gas Co., and recorded on the 26th day of June, 1912, in the office of the County Clerk for said County in Book 88, page 384.

The enclosed plat was prepared by a competent engineer and shows the proposed location of a well to be drilled for oil and gas by the undersigned well operator on the farm and in the Magisterial District and County above named, determined by survey and courses and distances from two permanent points, or land marks.


The undersigned well operator is informed and believes there are no coal operators operating beds of coal beneath said farm or tract of land on which said well is located, or within 500 feet of the boundaries of the same, who have mapped their workings and filed their maps as required by law, excepting the coal operators or coal owners (if any) above named as addressees.

The above named coal operators or coal owners (if any) are notified that any objections they may desire to make to such proposed location, or which they are required to make by Section 3 of said Code, if the drilling of a well at said proposed location will cause a dangerous condition in or about their respective coal mines, must be received by, or filed with the Department of Mines within ten* days from the receipt of a copy of this notice and accompanying plat by said Department. Said coal operators are further notified that forms for use in making such objections will be furnished to them by the Department of Mines promptly on request and that all such objections must set forth as definitely as is reasonably possible the ground or grounds on which such objections are based and indicate the direction and distance the proposed location should be moved to overcome same.

(The next paragraph is to be completed only in Department's copy.)

Copies of this notice and the enclosed plat were mailed by registered mail, or delivered to the above named coal operators or coal owners at their above shown respective address _____ day _____ before, or on the same day with the mailing or delivery of this copy to the Department of Mines at Charleston, West Virginia.

Very truly yours,



Address of Well Operator }

UNITED FUEL GAS COMPANY
 WELL OPERATOR
 P. O. Box 1273
 STREET
 Charleston 25,
 CITY OR TOWN
 West Virginia
 STATE

08/18/2023

*Section 3 If no such objections be filed or be found by the department of mines, within said period of ten days from the receipt of said notice and plat by the department of mines, to said proposed location, the department shall forthwith issue to the well operator a drilling permit reciting the filing of such plat, that no objections have been made by the coal operators to the location, or found thereto by the department, and that the same is approved and the well operator authorized to proceed to drill at said location.

1155

B-2

Formation	Color	Hard or Soft	Top 13	Bottom	Oil, Gas or Water	Depth Found	Remarks
Red Rock			1268	1273			
Slate			1273	1305			
Little Lime			1305	1330			
Pencil Cave			1330	1332			
Big Lime			1332	1496			
Gray Injun			1496	1529			
Slate & Shells			1529	1625			Smell of Oil at 1493'
Sandy Shell			1625	1652			Tested water at 1550' 5 Gal. 12 Hrs.
Slate			1652	2108			Tested at 1673' - 4 Gal. 12 Hrs.
Coffee Shale			2108	2120			
Berea Grit			2120	2130			Gas at 2122' - 16/10 W-1"
Slate & Shells			2130	2153			Gas at 2127' - 18/10 W-1"
Total Depth			2153'				When drilling completed 8/10 W -1"

08/18/2023

Date June 26, 19 59

APPROVED UNITED FUEL GAS COMPANY, Owner

By S.R. Herrell
(Title)

Supt., Civil Engineering Dept.

B-9

PROPOSED MANNER OF PLUGGING AND FILLING WELL

(REQUIRED BY RULES AND REGULATIONS)

WEST VIRGINIA DEPARTMENT OF MINES
OIL AND GAS DIVISION
WORK ORDER

Well to be plugged and filled as follows:

Set Bridge at	2011'	- 20' above Shot Hole
Put 2 sacks cement on top of bridge		
Crushed Stone	2011' - 2006'	
Mud & Clay	2006' - 1975'	
Set Bridge at	1559'	- 30' below Injun Sand
Put 2 sacks cement on top of bridge		
Crushed Stone	1559' - 1554'	
Mud & Clay	1554'-1385'	
Lift 8-5/8" Casing to	1250'	
Mud & Clay	1385' - 1312'	- 20' above Big Lime
Cement	1312' - 1302'	
Crushed Stone	1302' - 1297'	
Pull balance of 8-5/8" Casing		
Set Bridge at	1074'	- 30' below Salt Sand
Put 2 sacks cement on top of bridge		
Crushed Stone	1074' - 1069'	
Mud & Clay	1069' - 830'	- 20' above Salt Sand
Pull 10-3/4" Casing	603'	
Set Bridge at	502'	- 30' below Coal Seam
Cement	502' - 450'	- 20' above Coal Seam
Crushed Stone	450' - 445'	
Mud & Clay	445' - 422'	- 30' below Coal Seam
Cement	422' - 370'	- 20' above Coal Seam
Crushed Stone	370' - 365'	
Mud & Clay	365' - 53'	
Pull 13-3/8" Casing	33'	
Mud & Clay	53' - 3'	
Cement	3' - Surface	

Erect monument 30' above the surface with inscription "United Fuel Gas Co. Well No. 8771 - Abandoned _____."

To the Department of Mines
Coal Owner or Operator,
Lease or Property Owner.

Gentlemen:

This "work order" is submitted for your approval and concurrence and unless notified of your disapproval or non-concurrence, the undersigned will proceed with the plugging and filling of said well in the above described manner on the date stated in the notice of intention to plug and abandon the said well on opposite side of this sheet.

Very truly yours,

UNITED FUEL GAS COMPANY

Well Operator.

No objections have been filed by the coal owner or coal operator, or any available adjacent lease or property owners or interposed by the Department of Mines to the manner herein described for the plugging and filling of the well above mentioned. Therefore, the same is hereby approved.

8th day of JUNE, 1959, 19

DEPARTMENT OF MINES
Oil and Gas Division

By: M. E. Giffels

NOTE: This "work order" shall be filed in triplicate, one copy for the files of the Department of Mines; one to be approved or corrected and returned to the well operator as his authority for plugging said well; and one for the well inspector.

08/18/2023



STATE OF WEST VIRGINIA
DEPARTMENT OF MINES
OIL AND GAS DIVISION

NOTICE OF INTENTION TO PLUG AND ABANDON WELL

(REQUIRED BY SECTION 9, ARTICLE 4, CHAPTER 22 OF THE CODE)

To THE DEPARTMENT OF MINES,
Charleston, W. Va.

Coal Operator or Coal Owner	United Fuel Gas Company	Name of Well Operator
Address	Charleston, W. Va.	Complete Address
Coal Operator or Coal Owner	June 26	19 59
Address	WELL TO BE ABANDONED	
United Fuel Gas Co.	Butler	District
Lease or Property Owner	Wayne	County
Charleston, W. Va.	Well No. 8771	
Address	United Fuel Gas Co. Fee	Farm
Inspector to be notified		

Gentlemen:—

The undersigned well operator is about to abandon the above described well and will commence

the work of plugging and abandoning said well on the date inspector is notified (which date shall not be less than five days after the day on which this notice so mailed is received, or in due course should be received by the Department of Mines).


This notice is given you in order that your respective representatives may be present at the plugging and filling of said well. You are further notified that whether you are represented or not represented the undersigned will proceed on that date, or shortly thereafter, to plug and fill said well in the manner required by Section 10, Article 4, Chapter 22 of the Code and given in detail on the reverse side of this notice, in "Work Order."

This notice is being mailed by registered mail to each of you at the above addresses on the above date.

Very truly yours,

UNITED FUEL GAS COMPANY

Well Operator.



NOTE: Upon the abandonment of all wells drilled prior to June 1, 1929, a plat prepared by a registered engineer, showing the district and county in which the tract of land is located, the name and acreage of same, the names of the owners and adjacent tracts, and the location of the about to be abandoned well, determined by survey, and the courses and distances of such well from two permanent points or landmarks on said tract, shall be submitted with this notice.

NOTE: In case plugging is not commenced within four months from the above date, this permit shall expire and be of no further force or effect.

(over)

WAY-1155-P

PERMIT NUMBER

08/18/2023

B-10

STATE OF WEST VIRGINIA
DEPARTMENT OF MINES
OIL AND GAS DIVISION

AFFIDAVIT OF PLUGGING AND FILLING WELL

AFFIDAVIT SHOULD BE MADE IN TRIPPLICATE, ONE COPY MAILED TO THE DEPARTMENT, ONE COPY TO BE RETAINED BY THE WELL OPERATOR AND THE THIRD COPY (AND EXTRA COPIES IF REQUIRED) SHOULD BE MAILED TO EACH COAL OPERATOR AT THEIR RESPECTIVE ADDRESSES.

COAL OPERATOR OR OWNER: United Fuel Gas Company
 ADDRESS: P.O. Box 1273, Charleston, West Virginia
 COMPLETE ADDRESS: June 18, 19 59
 WELL AND LOCATION: Butler District
Wayne County
 Well No. 8771
United Fuel Gas Co. Fee Farm
 STATE INSPECTOR SUPERVISING PLUGGING: James W. Pack

AFFIDAVIT

STATE OF WEST VIRGINIA,

County of Wayne


SS:

Frank Maynard

and Darrell Sanson

being first duly sworn according to law depose and say that they are experienced in the work of plugging and filling oil and gas wells and were employed by _____, well operator, and participated in the work of plugging and filling the above well, that said work was commenced on the 9th day of June, 19 59, and that the well was plugged and filled in the following manner:

SAND OR ZONE RECORD	FILLING MATERIAL			PLUGS USED	CASING		
	FORMATION	CONTENT	FROM TO		SIZE & KIND	CSG PULLED	CSG LEFT IN
	Set Bridge at		2120'	13-3/8"	-	33'	
	Crushed Stone		2120' 2108'	1-3/4"	603'	-	
	Cement		2108' 2098'	8-5/8"	1386'	*	
	Mud & Clay		2098' 2070'				
	Set Bridge at		1560'				
	Put 2 sacks cement on top of bridge						
	Crushed Stone		1560' 1554'				
	Mud & Clay		1554' 1385'				
	Lifted 8-5/8" Casing to		1250'				
	Mud & Clay		1385' 1312'				
	Cement		1312' 1302'				
	Crushed Stone		1302' 1293'				
	Pulled balance of 8-5/8" Casing						
	Set Bridge at		1074'				
	Put 2 sacks cement on top of bridge						
	Crushed Stone		1074' 1069'				
(NAME)	Mud & Clay		1069' 830'				
(NAME)	Pulled 10" Casing			603'			
(NAME)	Set Bridge at		502'				
(NAME)	Cement		502' 450'				
				DESCRIPTION OF MONUMENT			
				Erected monument 30" above the surface with inscription "United Fuel Gas Co. Well No. 8771-Abandoned 6-15-59:"			



and that the work of plugging and filling said well was completed on the 15th day of June, 19 59.

And further deponents saith not.

Sworn to and subscribed before me this 6th day of July, 19 59.

My commission expires:

June 12-1968

Frank Maynard
Darrell Sanson
Virgie Melh

08/18/2023

Notary Public.

Permit No. WAY-1155-P

DEPARTMENT OF MINES
WASHINGTON

STATEMENT OF WORKING AND MILLING COSTS

STATE OF MONTANA
COUNTY OF DEER CREEK
TOWNSHIP OF ...

NAME OF PROPERTY ...
SECTION ...

NAME OF OPERATOR ...

DATE OF REPORT ...

...

...

...

...

...

...

...

...

...

...

...

...

...

...

...

...

...

...

...

...

...

...

...

...

...

Gravel Stone	1201	1201
Ind & Clay	1201	1201
Cement	1201	1201
Gravel Stone	3701	3701
Ind & Clay	3701	3701
Cement	31	31

08/18/2023

