

A-1



STATE OF WEST VIRGINIA
DEPARTMENT OF MINES
OIL AND GAS DIVISION

NOTICE OF PROPOSED LOCATION OF OIL AND GAS WELL

To THE DEPARTMENT OF MINES,

Charleston, W. Va.
Eunice and Ruth V. Adkins
Victor Adkins, Heirs

Clifford Mills

~~LOCAL OPERATOR OR COAL OWNER~~ not operated

NAME OF WELL OPERATOR

Wayne, W. Va.

Wayne, W. Va.

ADDRESS

COMPLETE ADDRESS

Nov. 26th, 19 58

COAL OPERATOR OR COAL OWNER

PROPOSED LOCATION

Union District

Victor Adkins, Heirs
Eunice and Ruth V. Adkins

Wayne County

OWNER OF MINERAL RIGHTS

Well No. 1 ^{38° 15'} _{82° 25'} E. 1025'

Wayne, W. Va.

Victor Adkins Farm

ADDRESS

119 ac.

GENTLEMEN:

The undersigned well operator is entitled to drill upon the above named farm or tract of land for oil and gas, having fee title thereto, (or as the case may be) under grant or lease dated October 18th, 1958, made by Eunice and Ruth V. Adkins, to Clifford Mills, and recorded on the 5th day of November, 1958, in the office of the County Clerk for said County in Book 49, page 223.

The enclosed plat was prepared by a competent engineer and shows the proposed location of a well to be drilled for oil and gas by the undersigned well operator on the farm and in the Magisterial District and County above named, determined by survey and courses and distances from two permanent points, or land marks.

The undersigned well operator is informed and believes there are no coal operators operating beds of coal beneath said farm or tract of land on which said well is located, or within 500 feet of the boundaries of the same, who have mapped their workings and filed their maps as required by law, excepting the coal operators or coal owners (if any) above named as addressees.

The above named coal operators or coal owners (if any) are notified that any objections they may desire to make to such proposed location, or which they are required to make by Section 3 of said Code, if the drilling of a well at said proposed location will cause a dangerous condition in or about their respective coal mines, must be received by, or filed with the Department of Mines within ten* days from the receipt of a copy of this notice and accompanying plat by said Department. Said coal operators are further notified that forms for use in making such objections will be furnished to them by the Department of Mines promptly on request and that all such objections must set forth as definitely as is reasonably possible the ground or grounds on which such objections are based and indicate the direction and distance the proposed location should be moved to overcome same.

(The next paragraph is to be completed only in Department's copy.)

Copies of this notice and the enclosed plat were mailed by registered mail, or delivered to the above named coal operators or coal owners at their above shown respective address _____ day _____ before, or on the same day with the mailing or delivery of this copy to the Department of Mines at Charleston, West Virginia.

Very truly yours,

Clifford Mills

WELL OPERATOR

Clifford Mills

STREET


Wayne

CITY OR TOWN

08/18/2023

West Virginia.

STATE



Address of Well Operator }

*Section 3 If no such objections be filed or be found by the department of mines, within said period of ten days from the receipt of said notice and plat by the department of mines, to said proposed location, the department shall forthwith issue to the well operator a drilling permit reciting the filing of such plat, that no objections have been made by the coal operators to the location, or found thereto by the department, and that the same is approved and the well operator authorized to proceed to drill at said location.

WAY-1154

1154



STATE OF WEST VIRGINIA
DEPARTMENT OF MINES
OIL AND GAS DIVISION

NOTICE OF PROPOSED LOCATION OF OIL AND GAS WELL

To The Department of Mines,

Clifford Mills
Victor Adkins, Heirs
Eunice and Ruth V. Adkins

Clifford Mills

NAME OF WELL OPERATOR

not operated

Wayne, W. Va.

Wayne, W. Va.

COMPLETE ADDRESS

ADDRESS

58

Nov. 28th

PROPOSED LOCATION

COAL OPERATOR OR COAL OWNER

District

Union

County

Wayne

Victor Adkins, Heirs
Eunice and Ruth V. Adkins

OWNER OF MINERAL RIGHTS

Wayne, W. Va.

Well No. 1

Victor Adkins

ADDRESS

GENTLEMEN:

The undersigned well operator is entitled to drill upon the above named farm or tract of land for oil and gas having fee title thereto, (or as the case may be) under grant or lease dated

October 18th, 1938

made by

5th

Clifford Mills

November, 1938

in the office of the County Clerk for said County in

Book 49 page 223

The enclosed plat was prepared by a competent engineer and shows the proposed location of a well to be drilled for oil and gas by the undersigned well operator on the farm and in the Mineral District and County above named, determined by survey and courses and distances from two permanent points or land marks.

The undersigned well operator is informed and believes there are no coal operators operating beds of coal beneath said farm or tract of land on which said well is located, or within 500 feet of the boundary of the same who have mapped their workings and filed their maps as required by law, excepting the coal operators or coal owners (if any) above named as addressees.

The above named coal operators or coal owners (if any) are notified that any objections they may desire to make to such proposed location, or which they are required to make by Section 3 of said Code, if the drilling of a well at said proposed location will cause a dangerous condition in or about their respective coal mines, must be received by or filed with the Department of Mines within ten days from the receipt of a copy of this notice and accompanying plat by said Department. Said coal operators are further notified that forms for use in making such objections will be furnished to them by the Department of Mines promptly on request and that all such objections must set forth as definitely as is reasonably possible the ground or grounds on which such objections are based and indicate the direction and distance the proposed location should be moved to overcome same.

(The next paragraph is to be completed only in Department's copy.)

Copies of this notice and the enclosed plat were mailed by registered mail, or delivered to the above

named coal operators or coal owners at their above shown respective addresses _____ day _____ or on the same day with the mailing or delivery of this copy to the Department of Mines at Charleston, West Virginia.

Very truly yours,

Clifford Mills

WELL OPERATOR


STREET

Wayne

CITY OR TOWN

West Virginia.

Address of Well Operator



08/18/2023


Section 3 of said Code provides that if no such objections be filed or be found by the department of mines within said period of ten days from the receipt of said notice and plat by the department of mines, or within said period of ten days from the receipt of said notice and plat by the department of mines, the department of mines shall forthwith issue to the well operator a drilling permit covering the drilling of such well, but no objections have been made by the coal operators to the location or location thereof by the department, and that the same is approved and the well operator authorized to proceed to drill at said location.

WAY-151

Permit Number

Formation	Color	Hard or Soft	Top	Bottom	Oil, Gas or Water	Depth Found	Remarks
STARE	BTNE	SOFT	5511	5525			
STARE SAND	CLAY	HARD	5525	5511			
STARE	BLOOM	SOFT	5531	5525			
STARE	BTNE	SOFT	5550	5531			
STARE	BTNE	HARD	5722	5550			
STARE SAND	BTNE	SOFT	7805	5722			
INJAN SAND	CLAY	HARD	7839	7805			
BTNE	MUD	HARD	7722	7839			
STARE	CLAY	HARD	7770	7722			
STARE	BTNE	SOFT	7318	7770			
SAND	MUD	HARD	7572	7318			
STARE	BTNE	SOFT	7531	7572			
SAND	MUD	HARD	7732	7531			
STARE	BTNE	SOFT	7730	7732			
SAND	MUD	HARD	832	7730			
STARE	BTNE	"	7720	832			
SAND	MUD	"	7720	7720			
STARE	BTNE	"	520	7720			
SAND	MUD	"	500	520			
STARE	BTNE	"	15	500			
SAND	MUD	"	22	15			
STARE	BTNE	"	50	22			
SOFT	LETTON	SOFT	50	50			

Formation	Color	Hard or Soft	Top	Bottom	Oil, Gas or Water	Depth Found	Remarks
STARE	BTNE	SOFT	5511	5525			
STARE SAND	CLAY	HARD	5525	5511			
STARE	BLOOM	SOFT	5531	5525			
STARE	BTNE	SOFT	5550	5531			
STARE	BTNE	HARD	5722	5550			
STARE SAND	BTNE	SOFT	7805	5722			
INJAN SAND	CLAY	HARD	7839	7805			
BTNE	MUD	HARD	7722	7839			
STARE	CLAY	HARD	7770	7722			
STARE	BTNE	SOFT	7318	7770			
SAND	MUD	HARD	7572	7318			
STARE	BTNE	SOFT	7531	7572			
SAND	MUD	HARD	7732	7531			
STARE	BTNE	SOFT	7730	7732			
SAND	MUD	HARD	832	7730			
STARE	BTNE	"	7720	832			
SAND	MUD	"	7720	7720			
STARE	BTNE	"	520	7720			
SAND	MUD	"	500	520			
STARE	BTNE	"	15	500			
SAND	MUD	"	22	15			
STARE	BTNE	"	50	22			
SOFT	LETTON	SOFT	50	50			



OIL AND GAS DIVISION
DEPARTMENT OF MINE SAFETY

Date 4/16, 19 59
APPROVED Chippind Mills, Owner
By OWNE
(Title)



STATE OF WEST VIRGINIA
DEPARTMENT OF MINES
OIL AND GAS DIVISION

WELL RECORD

Oil or Gas Well 011

Permit No. MAY-1154

2023/11/18

David - Moore

Company **Clifford Mills** Address **Wayne, W. Va.** Farm **Adkins** Acres **119**

Well No. **1 (one)** Location (waters) **Toms Creek** Elev. **1025**

District **Union** County **Wayne**

The surface of tract is owned in fee by **Victor Adkins** Address **Wayne, W. Va.**

Mineral rights are owned by **Eunice Englehart** Address **Huntington**

Ruth Adkins Perry Address **Huntington**

Drilling commenced **Feb. 24, 1959**

Drilling completed **April 4, 1959**

Date Shot **April 6** From **2269** To **2277**

With **40 qts glycerine**

Open Flow **Inch** /10ths Water in **Inch** /10ths Merc. in **Inch**

Volume **Cu. Ft.**

Rock Pressure **lbs.**

Oil **bbls., 1st 24 hrs.**

Oil **hrs.**

Fresh water **feet**

Salt water **feet**

CASING CEMENTED **SIZE** **No. Ft.** **Date**

COAL WAS ENCOUNTERED AT **FEET** **INCHES**

FEET **INCHES**

FEET **INCHES**

Formation	Color	Hard or Soft	Top	Bottom	Oil, Gas or Water	Depth Found	Remarks
Soil	Yellow	Soft	Zero	20		20	
Slate	Blue	"	20	55		55	
Sand	White	"	55	72		72	
Slate	Blue	"	72	200		200	
Sand	White	"	200	250		250	
Slate	Blue	"	250	450		450	
Sand	White	"	450	490		490	
Slate	Blue	"	490	935		935	
Sand	White	Hard	935	1130		1130	
Slate	Blue	Soft	1130	1237		1237	
Sand	White	Hard	1237	1245		1245	
Slate	Blue	Hard	1245	1378		1378	
Sand	White	Soft	1378	1440		1440	
Slate	Blue	Hard	1440	1465		1465	
Little Lime	Grey	Hard	1465	1638		1638	
Big Lime	White	Hard	1638	1802		1802	
Injun Sand	Grey	Hard	1802	2195		2195	
Slate Shells	Blue	Soft	2195	2220		2220	
Shell	Blue	Hard	2220	2234		2234	
Slate	Blue	Soft	2234	2269		2269	
Shale	Brown	Soft	2269	2277		2277	
Berea Sand	Grey	Hard	2277				
Slate	Blue	Soft					



(Over)

B-2

STATE OF WEST VIRGINIA
DEPARTMENT OF MINES
OIL AND GAS DIVISION

INSPECTOR'S WELL REPORT

Permit No. WAY-1154

Oil or Gas Well 1
(KIND)

Company <u>Clifford Mills</u>	CASING AND TUBING	USED IN DRILLING	LEFT IN WELL	PACKERS
Address <u>Wayne, W. Va.</u>	Size			
Farm <u>Victor Adkins</u>	16			Kind of Packer
Well No. <u>1</u>	18			
District <u>Union</u> County <u>Wayne</u>	10	30'		Size of
Drilling commenced <u>2-24-59</u>	8 1/4	402'		
Drilling completed _____ Total depth _____	6 5/8			Depth set
Date shot _____ Depth of shot _____	5 3/16			
Initial open flow _____ /10ths Water in _____ Inch	3			Perf. top
Open flow after tubing _____ /10ths Merc. in _____ Inch	2			Perf. bottom
Volume _____ Cu. Ft.	Liners Used			Perf. top
Rock pressure _____ lbs. _____ hrs.				Perf. bottom
Oil _____ bbls., 1st 24 hrs.	CASING CEMENTED _____ SIZE _____ No. FT. _____ Date _____			
Fresh water <u>550</u> feet _____ feet	COAL WAS ENCOUNTERED AT _____ FEET _____ INCHES			
Salt water _____ feet _____ feet	_____ FEET _____ INCHES _____ FEET _____ INCHES			

Drillers' Names H. Fraley

Burgess Mills

Remarks: Top of Salt Sand 935'; Drilling depth 1000'.



3-5-59

DATE

Jw. pack
DISTRICT WELL INSPECTOR
08/18/2023

STATE OF WEST VIRGINIA
DEPARTMENT OF MINES
OIL AND GAS DIVISION

INSPECTOR'S WELL REPORT

Permit No. WAY-1154

Oil or Gas Well 1
(KIND)

<p>Company <u>Clifford Mills</u></p> <p>Address <u>Wayne, West Va.</u></p> <p>Farm <u>Victor Adkins</u></p> <p>Well No. <u>1</u></p> <p>District <u>Union</u> County <u>Wayne</u></p> <p>Drilling commenced <u>3-24-59</u></p> <p>Drilling completed _____ Total depth _____</p> <p>Date shot _____ Depth of shot _____</p> <p>Initial open flow _____ /10ths Water in _____ Inch</p> <p>Open flow after tubing _____ /10ths Merc. in _____ Inch</p> <p>Volume _____ Cu. Ft.</p> <p>Rock pressure _____ lbs. _____ hrs.</p> <p>Oil _____ bbls., 1st 24 hrs.</p> <p>Fresh water <u>525</u> feet _____ feet</p> <p>Salt water <u>1170</u> feet _____ feet</p>	<p>CASING AND TUBING</p> <p>Size</p> <p>16</p> <p>13</p> <p>10</p> <p>8 1/4</p> <p>6 5/8</p> <p>5 3/16</p> <p>3</p> <p>2</p> <p>Liners Used</p>	<p>USED IN DRILLING</p> <p>30'</p> <p>402'</p>	<p>LEFT IN WELL</p>	<p>PACKERS</p> <p>Kind of Packer _____</p> <p>Size of _____</p> <p>Depth set _____</p> <p>Perf. top _____</p> <p>Perf. bottom _____</p> <p>Perf. top _____</p> <p>Perf. bottom _____</p>
<p>CASING CEMENTED _____ SIZE _____ No. FT. _____ Date _____</p>		<p>COAL WAS ENCOUNTERED AT _____ FEET _____ INCHES</p> <p>_____ FEET _____ INCHES _____ FEET _____ INCHES</p> <p>_____ FEET _____ INCHES _____ FEET _____ INCHES</p>		


Drillers' Names H. Farley

Burgess Mills

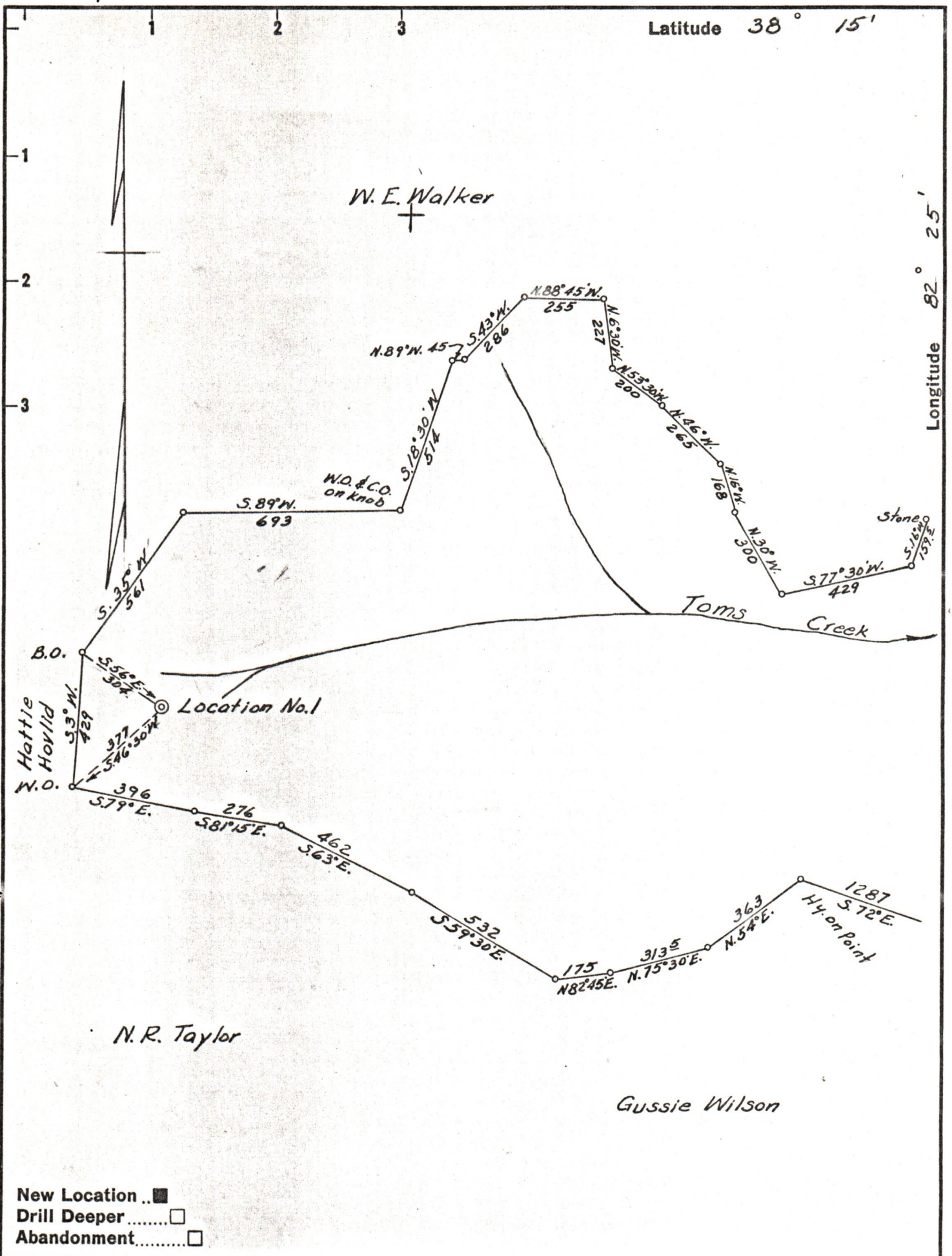
Remarks: Salt Sand 1135'-1378'; Big Lime 1465'-1658'; drilling depth @ 1742'.

3-26-59

DATE



08/18/2023



Company CLIFFORD MILLS
 Address WAYNE, W. VA.
 Farm VICTOR ADKINS
 Tract _____ Acres 119 Lease No. _____
 Well (Farm) No. 1 Serial No. _____
 Elevation (Spirit Level) 1025
 Quadrangle WAYNE
 County WAYNE District UNION
 Engineer G. C. Ewing
 Engineer's Registration No. 309
 File No. _____ Drawing No. _____
 Date 11-27-58 Scale 1" = 400'

STATE OF WEST VIRGINIA
 DEPARTMENT OF MINES
 OIL AND GAS DIVISION
 CHARLESTON

WELL LOCATION MAP
 FILE NO. WAY-1154 08/18/2023

+ Denotes location of well on United States Topographic Maps, scale 1 to 62,500, latitude and longitude lines being represented by border lines as shown.

- Denotes one inch spaces on border line of original tracing.