



STATE OF WEST VIRGINIA
DEPARTMENT OF MINES
OIL AND GAS DIVISION

NOTICE OF PROPOSED LOCATION OF OIL AND GAS WELL

To THE DEPARTMENT OF MINES,
Charleston, W. Va.

Coal Not Operated
COAL OPERATOR OR COAL OWNER

R. H. Adkins
NAME OF WELL OPERATOR

ADDRESS

Hamlin, W. Va.
COMPLETE ADDRESS

Okey Bartram (owner)
COAL OPERATOR OR COAL OWNER

November 18, 1958
PROPOSED LOCATION

Fort Gay, W. Va.
ADDRESS

Butler District

Okey Bartram
OWNER OF MINERAL RIGHTS

Wayne County

Fort Gay, W. Va.
ADDRESS

Well No. 3 Lat. 38° 15'
Long. 82° 30' E. 870.10'

Okey Bartram Farm
62 acres

GENTLEMEN:

The undersigned well operator is entitled to drill upon the above named farm or tract of land for oil and gas, having fee title thereto, (or as the case may be) under grant or lease dated November 27 1953, made by Okey Bartram, to Chartiers Oil Co., and recorded on the 30th day of December 1953, in the office of the County Clerk for said County in Book 44, page 143.

The enclosed plat was prepared by a competent engineer and shows the proposed location of a well to be drilled for oil and gas by the undersigned well operator on the farm and in the Magisterial District and County above named, determined by survey and courses and distances from two permanent points, or land marks.

The undersigned well operator is informed and believes there are no coal operators operating beds of coal beneath said farm or tract of land on which said well is located, or within 500 feet of the boundaries of the same, who have mapped their workings and filed their maps as required by law, excepting the coal operators or coal owners (if any) above named as addressees.

The above named coal operators or coal owners (if any) are notified that any objections they may desire to make to such proposed location, or which they are required to make by Section 3 of said Code, if the drilling of a well at said proposed location will cause a dangerous condition in or about their respective coal mines, must be received by, or filed with the Department of Mines within ten* days from the receipt of a copy of this notice and accompanying plat by said Department. Said coal operators are further notified that forms for use in making such objections will be furnished to them by the Department of Mines promptly on request and that all such objections must set forth as definitely as is reasonably possible the ground or grounds on which such objections are based and indicate the direction and distance the proposed location should be moved to overcome same.

(The next paragraph is to be completed only in Department's copy.)

Copies of this notice and the enclosed plat were mailed by registered mail, or delivered to the above named coal operators or coal owners at their above shown respective address _____ day _____ before, or on the same day with the mailing or delivery of this copy to the Department of Mines at Charleston, West Virginia.

Very truly yours,

R. H. Adkins
R. H. Adkins
WELL OPERATOR


Address of Well Operator }

STREET

Hamlin, W. Va.
CITY OR TOWN

West Virginia
STATE

08/18/2023



*Section 3. If no such objections be filed or be found by the department of mines, within said period of ten days from the receipt of said notice and plat by the department of mines, to said proposed location, the department shall forthwith issue to the well operator a drilling permit reciting the filing of such plat, that no objections have been made by the coal operators to the location, or found thereto by the department, and that the same is approved and the well operator authorized to proceed to drill at said location.

WAY-1146

PERMIT NUMBER

1146

A-10

November 21, 1958

Mr. Paul E. Joachim
United Fuel Gas Company
P. O. Box 1273
Charleston, West Virginia

Dear Paul:

As you thought, the topo "cross" was omitted on Mr. Adkin's tracing. I believe the longitudinal data should be 82 degrees, 25 minutes.

Very truly yours,

08/18/2023

Formation	Color	Hard or Soft	Top 6	Bottom	Oil, Gas or Water	Depth Found	Remarks
Injun	Sand		1488	1538			
Slate			1538	1575			
Squaw	Sand		1575	1612			
Slate			1612	1618			
Shell			1618	1631			
White	Slate		1631	1810			
Shell			1810	1892			
White	Slate		1892	1961			
Shell			1961	1977			
White	Slate		1977	2015			
Shell			2015	2040			
Slate			2040	2092			
Brown	Shale		2092	2102			
Berea	Sand		2102	2116			
Slate			2116	2172			
TOTAL	DEPTH		2172				

08/18/2023

Date March 3, 1959

APPROVED WOLF GAS COMPANY, Owner

By W. J. Hauldren
(Title)
Superintendent



STATE OF WEST VIRGINIA
DEPARTMENT OF MINES
OIL AND GAS DIVISION

Permit No. **2022/81/89**

WELL RECORD

Oil or Gas Well

(KIND)

Company	Wolf Gas Company
Address	Hamlin, W. Va.
Farm	Okey Bartram
Location (waters)	Wolf Creek
Well No.	3
Elev.	870.10
District	Butler
County	Wayne
The surface of tract is owned in fee by Okey Bartram	
Address Ft. Gay, W. Va.	
Mineral rights are owned by Same	
Address	Nov. 25, 1958
Drilling commenced	Jan. 15, 1959
Drilling completed	2-16-59 From 2116 To 2102
Date Shot	1900 lbs. Gelatin
With	Open Flow 20/10ths Water in 211
Inch	180M.
Volume	600
Rock Pressure	72
Oil	bbls., 1st 24 hrs.
WELL ACIDIZED	
WELL FRACTURED	
RESULT AFTER TREATMENT	
ROCK PRESSURE AFTER TREATMENT	
Fresh Water	
Feet	
Hard or Soft	
Formation	


CASING CEMENTED	SIZE	No. Ft.	Date
COAL WAS ENCOUNTERED AT	FEET	INCHES	INCHES
FEET	INCHES	FEET	INCHES
FEET	INCHES	FEET	INCHES

Packers	Left in Well	Used in Drilling	Casing and Tubing	Size
Kind of Packer	16	13	10	22
Size of	8%	6%	300	1620
Depth set	5 3/16	3	2116	
Perf. top	Perf. bottom	Perf. top	Perf. bottom	60' of 5 1/2"
Perf. top	Perf. bottom	Perf. top	Perf. bottom	
Perf. top	Perf. bottom	Perf. top	Perf. bottom	

Feet
Salt Water
Feet
Fresh Water

Formation	Color	Hard or Soft	Top	Bottom	Oil, Gas or Water	Depth	Remarks
-----------	-------	--------------	-----	--------	-------------------	-------	---------

Clay			0	18			
Sand			18	28			
Slate			28	73			
Red Clay			73	95			
Slate			95	175			
Sand			175	200			
Slate			200	270			
Sand			270	300			
Slate			300	310			
Sand			310	360			
Slate			360	382			
Sand			382	400			
Slate			400	510			
Sand			510	538			
Slate			538	750			
Sand			750	780			
Slate			780	871			
Sand			871	951			
Slate			951	1080			
Salt Sand			1080	1084			
Slate			1084	1195			
Salt Sand			1195	1200			
Slate			1200	1258			
Maxton Sand			1258	1265			
Slate			1265	1283			
Little Lime			1283	1288			
Pencil Cave			1288	1460			
Big Lime			1460	1473			
Keener Sand			1473	1488			
Slate			1488				



(over)

STATE OF WEST VIRGINIA
DEPARTMENT OF MINES
OIL AND GAS DIVISION

INSPECTOR'S WELL REPORT

Permit No. WAY-1146


Oil or Gas Well 3
(KIND)

Company <u>R. H. Adkins</u> Address <u>Hamlin, W. Va.</u> Farm <u>Okey Bartram</u> Well No. <u>3</u> District <u>Butler</u> County <u>Wayne</u> Drilling commenced <u>11-19-58</u> Drilling completed _____ Total depth _____ Date shot _____ Depth of shot _____ Initial open flow _____ /10ths Water in _____ Inch Open flow after tubing _____ /10ths Merc. in _____ Inch Volume _____ Cu. Ft. Rock pressure _____ lbs. _____ hrs. Oil _____ bbls., 1st 24 hrs. Fresh water <u>305</u> feet feet Salt water _____ feet feet	CASING AND TUBING Size 16 13 10 8 1/4 6 5/8 5 3/16 3 2 Liners Used	USED IN DRILLING 17'6" 291'	LEFT IN WELL	PACKERS Kind of Packer _____ Size of _____ Depth set _____ Perf. top _____ Perf. bottom _____ Perf. top _____ Perf. bottom _____
CASING CEMENTED _____ SIZE _____ No. FT. _____ Date _____				
COAL WAS ENCOUNTERED AT _____ FEET _____ INCHES _____ FEET _____ INCHES FEET _____ INCHES _____ FEET _____ INCHES FEET _____ INCHES				

Drillers' Names Wilson Holton

Harry Sowards

Remarks: Salt Sand 930'; drilling @ 1000'.



12-2-58

DATE

J. W. Pack

DISTRICT WELL INSPECTOR

08/18/2023

STATE OF WEST VIRGINIA
DEPARTMENT OF MINES
OIL AND GAS DIVISION

INSPECTOR'S WELL REPORT


Permit No. WAY-1146

Oil or Gas Well 3
(KIND)

Company <u>R. H. Adkins</u> Address <u>Hamlin, W. Va.</u> Farm <u>Okey Bartram</u> Well No. <u>3</u> District <u>Butler</u> County <u>Wayne</u> Drilling commenced _____ Drilling completed _____ Total depth _____ Date shot _____ Depth of shot _____ Initial open flow _____ /10ths Water in _____ Inch Open flow after tubing _____ /10ths Merc. in _____ Inch Volume _____ Cu. Ft. Rock pressure _____ lbs. _____ hrs. Oil _____ bbls., 1st 24 hrs. Fresh water <u>305</u> feet _____ feet Salt water _____ feet _____ feet	CASING AND TUBING Size 16 13 10 8 1/4 6 5/8 5 3/16 3 2 Liners Used	USED IN DRILLING 17' 291' 1622'	LEFT IN WELL	PACKERS Kind of Packer _____ Size of _____ Depth set _____ Perf. top _____ Perf. bottom _____ Perf. top _____ Perf. bottom _____
		CASING CEMENTED _____ SIZE _____ No. FT. _____ Date _____		
		COAL WAS ENCOUNTERED AT _____ FEET _____ INCHES _____ FEET _____ INCHES FEET _____ INCHES _____ FEET _____ INCHES FEET _____ INCHES		

Drillers' Names Wilson Holton
Harry Sowards

Remarks: Drilling depth the 12-18-58- 1630'.



12-18-58
DATE

JW pack
DISTRICT WELL INSPECTOR
08/18/2023

STATE OF WEST VIRGINIA
DEPARTMENT OF MINES
OIL AND GAS DIVISION

INSPECTOR'S WELL REPORT

Permit No. WAY-1146

Oil or Gas Well 3
(KIND)

Company <u>R. H. Adkins</u> Address <u>Hamlin, W. Va.</u> Farm <u>Okey Bartram</u> Well No. <u>3</u> District <u>Butler</u> County <u>Wayne</u> Drilling commenced _____ Drilling completed _____ Total depth <u>2135'</u> Date shot _____ Depth of shot <u>2135</u> Initial open flow <u>20</u> /10ths Water in <u>2</u> Inch Open flow after tubing <u>30</u> /10ths Mer. ^{water} in <u>2</u> Inch Volume _____ Cu. Ft. Rock pressure <u>500</u> lbs. <u>36</u> hrs. Oil _____ bbls., 1st 24 hrs. Fresh water <u>305</u> feet feet Salt water <u>800</u> feet feet	<table border="1" style="width: 100%; border-collapse: collapse;"> <thead> <tr> <th style="width: 15%;">CASING AND TUBING</th> <th style="width: 15%;">USED IN DRILLING</th> <th style="width: 15%;">LEFT IN WELL</th> <th style="width: 55%;">PACKERS</th> </tr> </thead> <tbody> <tr> <td>Size</td> <td></td> <td></td> <td>Kind of Packer</td> </tr> <tr> <td>16</td> <td></td> <td></td> <td></td> </tr> <tr> <td>13</td> <td></td> <td></td> <td></td> </tr> <tr> <td>10</td> <td style="text-align: center;">17½'</td> <td></td> <td>Size of</td> </tr> <tr> <td>8¼</td> <td style="text-align: center;">291'</td> <td></td> <td></td> </tr> <tr> <td>6½</td> <td style="text-align: center;">1622'</td> <td></td> <td>Depth set</td> </tr> <tr> <td>5 3/16</td> <td></td> <td></td> <td></td> </tr> <tr> <td>3</td> <td></td> <td></td> <td>Perf. top</td> </tr> <tr> <td>2</td> <td></td> <td></td> <td>Perf. bottom</td> </tr> <tr> <td>Liners Used</td> <td></td> <td></td> <td>Perf. top</td> </tr> <tr> <td></td> <td></td> <td></td> <td>Perf. bottom</td> </tr> </tbody> </table> <table border="1" style="width: 100%; border-collapse: collapse;"> <thead> <tr> <th style="width: 40%;">CASING CEMENTED</th> <th style="width: 15%;">SIZE</th> <th style="width: 15%;">No. FT.</th> <th style="width: 30%;">Date</th> </tr> </thead> <tbody> <tr> <td> </td> <td> </td> <td> </td> <td> </td> </tr> </tbody> </table> <table border="1" style="width: 100%; border-collapse: collapse;"> <thead> <tr> <th style="width: 40%;">COAL WAS ENCOUNTERED AT</th> <th style="width: 15%;">FEET</th> <th style="width: 15%;">INCHES</th> <th style="width: 30%;"> </th> </tr> </thead> <tbody> <tr> <td> </td> <td> </td> <td> </td> <td> </td> </tr> <tr> <td> </td> <td> </td> <td> </td> <td> </td> </tr> <tr> <td> </td> <td> </td> <td> </td> <td> </td> </tr> </tbody> </table>	CASING AND TUBING	USED IN DRILLING	LEFT IN WELL	PACKERS	Size			Kind of Packer	16				13				10	17½'		Size of	8¼	291'			6½	1622'		Depth set	5 3/16				3			Perf. top	2			Perf. bottom	Liners Used			Perf. top				Perf. bottom	CASING CEMENTED	SIZE	No. FT.	Date					COAL WAS ENCOUNTERED AT	FEET	INCHES													
CASING AND TUBING	USED IN DRILLING	LEFT IN WELL	PACKERS																																																																						
Size			Kind of Packer																																																																						
16																																																																									
13																																																																									
10	17½'		Size of																																																																						
8¼	291'																																																																								
6½	1622'		Depth set																																																																						
5 3/16																																																																									
3			Perf. top																																																																						
2			Perf. bottom																																																																						
Liners Used			Perf. top																																																																						
			Perf. bottom																																																																						
CASING CEMENTED	SIZE	No. FT.	Date																																																																						
COAL WAS ENCOUNTERED AT	FEET	INCHES																																																																							


Drillers' Names Wilson Holton

Harry Sowards

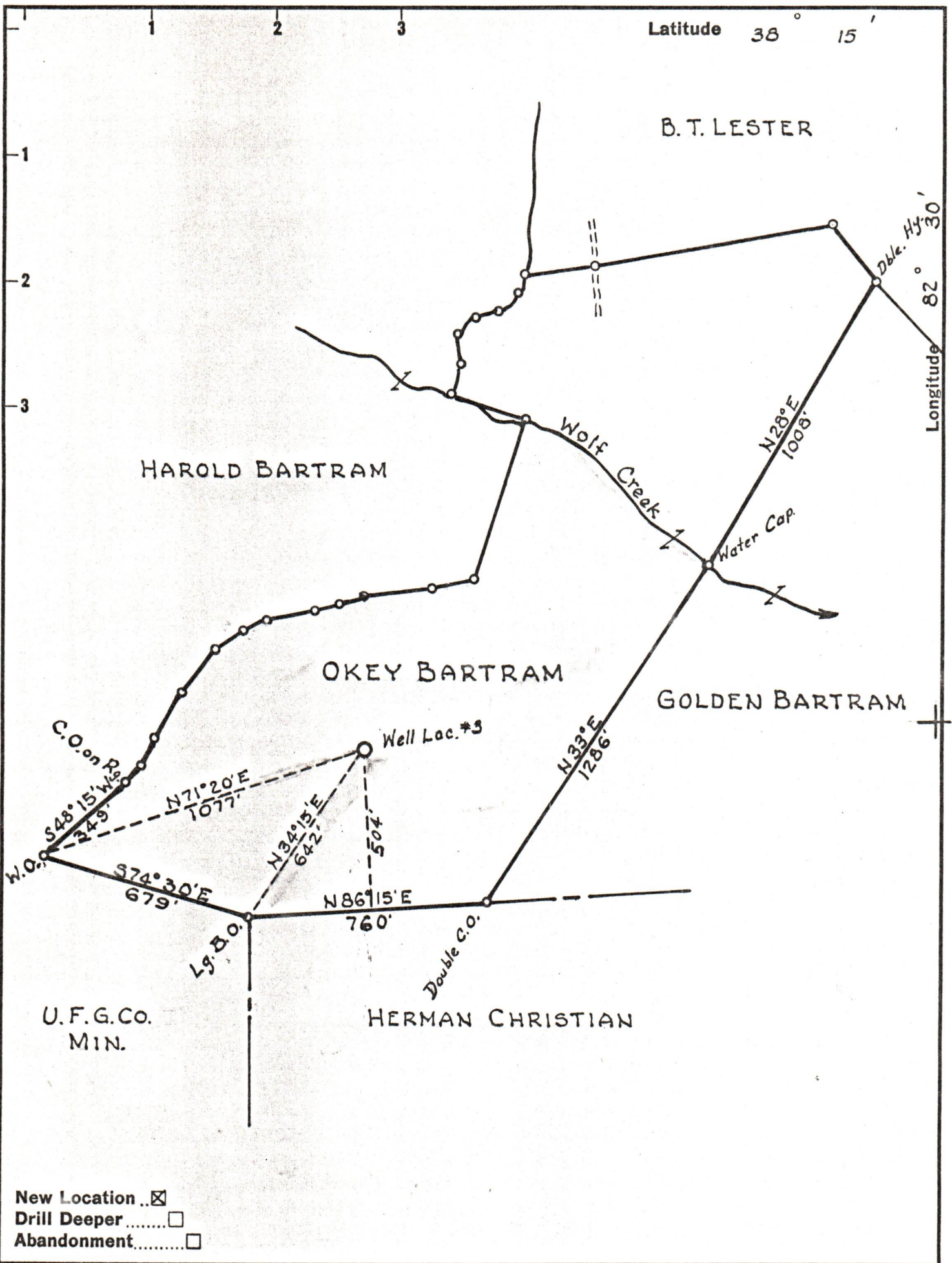
Remarks: Run 2" tubing 1-10-59. Well shut in 30/10 Water 2" when completed.

1-12-59

DATE



08/18/2023



Company R. H. ADKINS

Address HAMLIN, W. VA.

Farm OKEY BARTRAM

Tract Acres 62 Lease No. 55201

Well (Farm) No. 1 Serial No. 3

Elevation (Spirit Level) 870.10

Quadrangle LOUISA

County WAYNE District BUTLER

Engineer PAUL E. JOACHIM

Engineer's Registration No. 669

File No. A-13 Drawing No.

Date Nov. 8, 1958 Scale 1" = 400'

STATE OF WEST VIRGINIA
DEPARTMENT OF MINES
OIL AND GAS DIVISION
CHARLESTON

WELL LOCATION MAP
FILE NO. WAY-1146 08/18/2023

+ Denotes location of well on United States Topographic Maps, scale 1 to 62,500, latitude and longitude lines being represented by border lines as shown.

- Denotes one inch spaces on border line of original tracing.