



STATE OF WEST VIRGINIA
DEPARTMENT OF MINES
OIL AND GAS DIVISION

NOTICE OF PROPOSED LOCATION OF OIL AND GAS WELL

To THE DEPARTMENT OF MINES,
Charleston, W. Va.

COAL OPERATOR OR COAL OWNER

ADDRESS

COAL OPERATOR OR COAL OWNER

ADDRESS

Estella Massie
OWNER OF MINERAL RIGHTS

Putnam, Ohio
ADDRESS

Adkins Drilling Co.,
NAME OF WELL OPERATOR

3303-Monel Park, Huntington, W. Va.
COMPLETE ADDRESS

October 9, 19*58*
PROPOSED LOCATION

Butler District

Wayne County

Well No. *2* Lat. *38° 15'*
Lon. *82° 30' 6" W.* 785.5'

Estella Massie Farm
107 acres

GENTLEMEN:

The undersigned well operator is entitled to drill upon the above named farm or tract of land for oil and gas, having fee title thereto, (or as the case may be) under grant or lease dated *Oct. 15, 1957*, made by *Estella Massie*, to *Commonwealth Gas Corporation*, and recorded on the *14th* day of *Jan. 1958*, in the office of the County Clerk for said County in Book *48*, page *23*.

The enclosed plat was prepared by a competent engineer and shows the proposed location of a well to be drilled for oil and gas by the undersigned well operator on the farm and in the Magisterial District and County above named, determined by survey and courses and distances from two permanent points, or land marks.

The undersigned well operator is informed and believes there are no coal operators operating beds of coal beneath said farm or tract of land on which said well is located, or within 500 feet of the boundaries of the same, who have mapped their workings and filed their maps as required by law, excepting the coal operators or coal owners (if any) above named as addressees.

The above named coal operators or coal owners (if any) are notified that any objections they may desire to make to such proposed location, or which they are required to make by Section 3 of said Code, if the drilling of a well at said proposed location will cause a dangerous condition in or about their respective coal mines, must be received by, or filed with the Department of Mines within ten* days from the receipt of a copy of this notice and accompanying plat by said Department. Said coal operators are further notified that forms for use in making such objections will be furnished to them by the Department of Mines promptly on request and that all such objections must set forth as definitely as is reasonably possible the ground or grounds on which such objections are based and indicate the direction and distance the proposed location should be moved to overcome same.

(The next paragraph is to be completed only in Department's copy.)

Copies of this notice and the enclosed plat were mailed by registered mail, or delivered to the above named coal operators or coal owners at their above shown respective address _____ day _____ before, or on the same day with the mailing or delivery of this copy to the Department of Mines at Charleston, West Virginia.


Very truly yours, *Adkins Drilling Co.*
Ohlen Adkins

WELL OPERATOR
3303-Monel Park, Rt 60

Address of Well Operator } *Huntington*
STREET CITY OR TOWN

W. Va.
STATE

08/18/2023



*Section 3 If no such objections be filed or be found by the department of mines, within said period of ten days from the receipt of said notice and plat by the department of mines, to said proposed location, the department shall forthwith issue to the well operator a drilling permit reciting the filing of such plat, that no objections have been made by the coal operators to the location, or found thereto by the department, and that the same is approved and the well operator authorized to proceed to drill at said location.

1138



STATE OF WEST VIRGINIA
DEPARTMENT OF MINES
CHARLESTON

CRAWFORD L. WILSON
DIRECTOR

March 23, 1959

Adkins Brothers Drilling Company
3303 Monel Park
Huntington, West Virginia

Att: Mr. Ohlen Adkins

Dear Sirs:


Please send us two copies of the well record of drilling Well No. 2 on Estella Massie Farm, Butler District, Wayne County - Permit WAY-1138.

We will appreciate this information as soon as possible so that permit for the Nellie Rayburn, et al, can be issued.

Very truly yours,

Crawford L. Wilson, Director
DEPARTMENT OF MINES

BY: *W. E. Gifford*
Assistant Director
OIL AND GAS DIVISION



MG/m

cc Mr. James W. Pack, Inspector

*Dear Sirs: -
We never did drill Well
No #2 on the Estella Massie Farm.
Ohlen Adkins*

08/18/2023

March 25, 1959

Mr. Ohlen Adkins
Adkins Drilling Company
3303 Monel Park
Huntington, West Virginia

Dear Mr. Adkins:

We have your report that Well No. 2 on Estella Messie Farm, Butler District, Wayne County has never been drilled.

The Permit (WAY-1138) has been cancelled in order to clear our 1958 records. When you are ready to begin drilling, please advise and your permit will be reinstated.

Very truly yours,

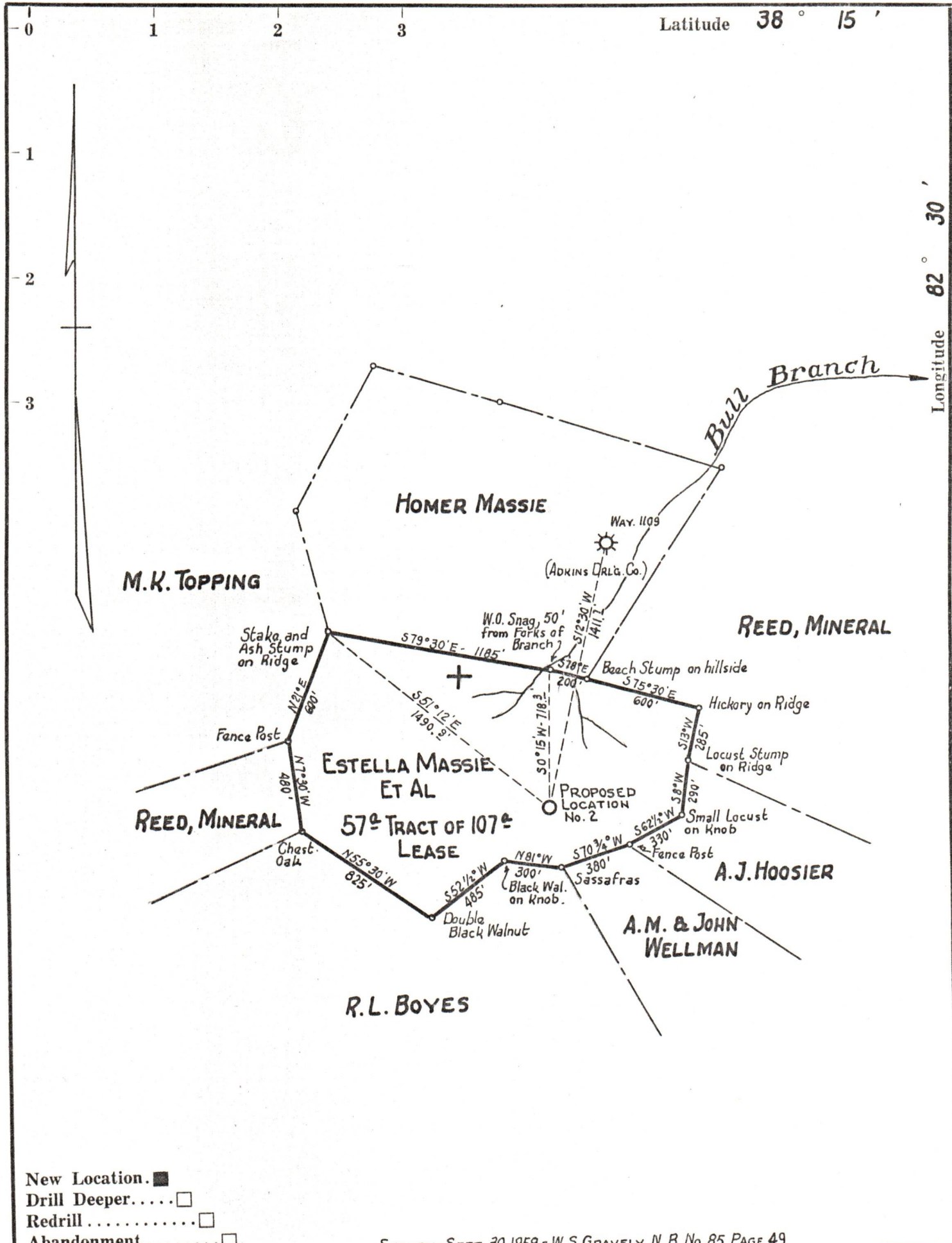
Crawford L. Wilson, Director
DEPARTMENT OF MINES

BY: _____
Assistant Director
OIL AND GAS DIVISION

MG/m

cc Mr. James W. Pack, Inspector

08/18/2023



- New Location.
- Drill Deeper.
- Redrill.
- Abandonment.

SURVEY-SEPT. 30, 1958 - W.S. GRAVELY N.B. No. 85 PAGE 49

Company	ADKINS DRILLING COMPANY
Address	3303 MONEL PARK, HUNTINGTON, W.VA.
Farm	ESTELLA MASSIE ET AL
Tract	57 th OF Acres 107 Lease No. 1952
Well (Farm) No.	2 Serial No.
Elevation (Spirit Level)	785.5' ±
Quadrangle	LOUISA N.E.
County	WAYNE District BUTLER
Engineer	J.E. BILLINGSLEY
Engineer's Registration No.	757
File No.	Drawing No.
Date	OCT. 8, 1958 Scale 1" = 660'

STATE OF WEST VIRGINIA
DEPARTMENT OF MINES
OIL AND GAS DIVISION
CHARLESTON

WELL LOCATION MAP
FILE NO. WAY-1138
CANCELLED
+ Denotes location of well on United States Topographic Maps, scale 1 to 62,500, latitude and longitude lines being represented by border lines as shown.
— Denotes one inch spaces on border line of original tracing.

08/18/2023

47-099