



STATE OF WEST VIRGINIA
DEPARTMENT OF MINES
OIL AND GAS DIVISION

NOTICE OF PROPOSED LOCATION OF OIL AND GAS WELL

To THE DEPARTMENT OF MINES,
Charleston, W. Va.

COAL OPERATOR OR COAL OWNER	United Fuel Gas Company
ADDRESS	NAME OF WELL OPERATOR
COAL OPERATOR OR COAL OWNER	Charleston, W. Va.
ADDRESS	COMPLETE ADDRESS
Tilda Hatten, et al	June 18, 19 58
OWNER OF MINERAL RIGHTS	PROPOSED LOCATION
RFD #1, Box 33	Butler District
Kenova, W. Va.	Wayne County
ADDRESS	Well No. 8715 <i>Lat. 38° 15'</i> <i>Lon. 82° 30' Elev. 840.25</i>
	Tilda Hatten, et al Farm

GENTLEMEN:

The undersigned well operator is entitled to drill upon the above named farm or tract of land for oil and gas, having fee title thereto, (or as the case may be) under grant or lease dated May 14, 1957, made by Tilda Hatten, et al, to United Fuel Gas Co., and recorded on the 14th day of November, 1957, in the office of the County Clerk for said County in Book 47, page 369.

The enclosed plat was prepared by a competent engineer and shows the proposed location of a well to be drilled for oil and gas by the undersigned well operator on the farm and in the Magisterial District and County above named, determined by survey and courses and distances from two permanent points, or land marks.


The undersigned well operator is informed and believes there are no coal operators operating beds of coal beneath said farm or tract of land on which said well is located, or within 500 feet of the boundaries of the same, who have mapped their workings and filed their maps as required by law, excepting the coal operators or coal owners (if any) above named as addressees.

The above named coal operators or coal owners (if any) are notified that any objections they may desire to make to such proposed location, or which they are required to make by Section 3 of said Code, if the drilling of a well at said proposed location will cause a dangerous condition in or about their respective coal mines, must be received by, or filed with the Department of Mines within ten* days from the receipt of a copy of this notice and accompanying plat by said Department. Said coal operators are further notified that forms for use in making such objections will be furnished to them by the Department of Mines promptly on request and that all such objections must set forth as definitely as is reasonably possible the ground or grounds on which such objections are based and indicate the direction and distance the proposed location should be moved to overcome same.

(The next paragraph is to be completed only in Department's copy.)

Copies of this notice and the enclosed plat were mailed by registered mail, or delivered to the above named coal operators or coal owners at their above shown respective address _____ day _____ before, or on the same day with the mailing or delivery of this copy to the Department of Mines at Charleston, West Virginia.

Very truly yours,



Address of Well Operator }

UNITED FUEL GAS COMPANY
WELL OPERATOR

P. O. Box 1273
STREET

Charleston 25
CITY OR TOWN

West Virginia
STATE

08/18/2023

*Section 3 If no such objections be filed or be found by the department of mines, within said period of ten days from the receipt of said notice and plat by the department of mines, to said proposed location, the department shall forthwith issue to the well operator a drilling permit reciting the filing of such plat, that no objections have been made by the coal operators to the location, or found thereto by the department, and that the same is approved and the well operator authorized to proceed to drill at said location.

1107



STATE OF WEST VIRGINIA
DEPARTMENT OF MINES
OIL AND GAS DIVISION

NOTICE OF PROPOSED LOCATION OF OIL AND GAS WELL

To the Department of Mines,
Charleston, W. Va.

NAME OF WELL OPERATOR	COAL OPERATOR OR COAL OWNER
United Fuel Gas Company	
COMPLETE ADDRESS	ADDRESS
Charleston, W. Va.	
PROPOSED LOCATION	COAL OPERATOR OR COAL OWNER
June 18, 1928	
DISTRICT	ADDRESS
Butler	
COUNTY	OWNER OF MINERAL RIGHTS
Wayne	Tilda Hatten, et al
WELL NO.	RFD #1, Box 33
275	Kennovs, W. Va.
WELL	ADDRESS
Tilda Hatten, et al	

The undersigned well operator is entitled to drill upon the above named tract or tract of land for oil and gas having the title thereto, (or as the case may be) under grant of lease dated May 14, 1927, made by Tilda Hatten, et al to United Fuel Gas Co., and recorded on the 14th day of November, 1927.

in the office of the County Clerk for said County in Book 47 page 369

The proposed plat was prepared by a competent engineer and shows the proposed location of a well to be drilled for oil and gas by the undersigned well operator on the tract and in the Mineral District and County above named, determined by survey and courses and distances from two permanent points or land marks.

The undersigned well operator is informed and believes there are no coal operators operating beds of coal beneath said tract of land on which said well is located or within 500 feet of the boundary of the same, who have mapped their workings and filed their maps as required by law, excepting the coal operators or coal owners (if any) above named as addresses.

The above named coal operator or coal owners (if any) are notified that any objections they may desire to make to such proposed location, on which they are required to make by Section 3 of said Code, if the drilling of a well at said proposed location will cause a dangerous condition in or about their respective coal mines, must be received by or filed with the Department of Mines within ten days from the receipt of a copy of this notice and accompanying plat by said Department. Said coal operators are further notified that forms for use in making such objections will be furnished to them by the Department of Mines promptly on request and that all such objections must set forth as definitely as is reasonably possible the ground or grounds on which such objections are based and indicate the direction and distance the proposed location should be moved to overcome same.

The next paragraph is to be completed only in Department's copy.) Copies of this notice and the enclosed plat were mailed by registered mail, or delivered to the above named coal operators or coal owners at their above shown respective addresses _____ day _____ before or on the same day with the mailing or delivery of this copy to the Department of Mines at Charleston, West Virginia.

Very truly yours,

UNITED FUEL GAS COMPANY

WELL OPERATOR

P. O. Box 1273


STREET

Charleston 25

CITY OR TOWN

West Virginia

STATE



08/18/2023

*Section 3. If no such objections be filed or be found by the Department of Mines, within said period of ten days from the receipt of said notice and plat by the Department of Mines, to said proposed location, the department must then forthwith issue to the well operator a drilling permit covering the filing of such plat and no objections have been made by the coal operators to the location or course thereof by the department, and that the same is approved and the well operator authorized to proceed to drill at said location.

Formation	Color	Hard or Soft	Top	Bottom	Oil, Gas or Water	Depth Found	Remarks
10000			5018	5018			
5000			5014	5014			
5000			5031	5031			
5000			5018	5031			
5000			1211	5018			
5000			1221	1211			
5000			1231	1221			
5000			1210	1231			
5000			1205	1210			
5000			1215	1205			
5000			1232	1215			
5000			1212	1232			
5000			1251	1212			
5000			1252	1251			
5000			1235	1252			
5000			1280	1235			
5000			322	1280			
5000			300	322			
5000			300	300			
5000			311	300			
5000			311	311			
5000			302	311			
5000			318	302			
5000			31	318			
5000			10	31			
5000			10	10			
5000			0	10			

08/18/2023

Date January 27, 1959

APPROVED
 By S.R. Ferrell
 (Title)
 Supt., Civil Engineering Dept.

UNITED FUEL GAS CO., Owner





STATE OF WEST VIRGINIA
DEPARTMENT OF MINES
OIL AND GAS DIVISION

Quadrangle Louisa

Permit No. WAY-1107

WELL RECORD

Oil or Gas Well Gas
(KIND)


Company United Fuel Gas Co.
Address P. O. Box 1273; Charleston 25, W. Va.
Farm Tilda Hatten, et al Acres 130
Location (waters) Wolf Branch
Well No. 8715 Elev. 840.25
District Butler County Wayne
The surface of tract is owned in fee by _____
Address _____
Mineral rights are owned by Tilda Hatten, et al
RFD #1, Box 33 Address Kenova, W. Va.
Drilling commenced 10-9-58
Drilling completed 11-19-58
Date Shot Not From _____ To _____
With _____
Open Flow 2 /10ths Water in 1 - Injun Inch
21 /10ths ~~Water~~ in 2 - Berea Inch
Volume 208,000 Injun- 15 M; Berea - 193M Cu. Ft.
Rock Pressure 525 lbs. 48 hrs.
Oil 550 bbls., 1st 24 hrs.
WELL ACIDIZED _____
WELL FRACTURED _____

Casing and Tubing	Used in Drilling	Left in Well	Packers
Size			Kind of Packer
16			Anchor
13			Size of
10 <u>3/4</u>		33	<u>3 1/2 x 7 x 16</u>
8 <u>5/8</u>		304	Depth set
7 3/4		1259	1960'
5 <u>3/16</u>			Perf. top
3 <u>1/2</u>		2070	Perf. bottom
2			Perf. top
Liners Used			Perf. bottom

CASING CEMENTED _____ SIZE _____ No. Ft. _____ Date _____
COAL WAS ENCOUNTERED AT _____ FEET _____ INCHES
_____ FEET _____ INCHES FEET _____ INCHES
_____ FEET _____ INCHES FEET _____ INCHES

RESULT AFTER TREATMENT _____
ROCK PRESSURE AFTER TREATMENT _____
Fresh Water 75 Feet 355 430 Salt Water 1510 Feet

Formation	Color	Hard or Soft	Top	Bottom	Oil, Gas or Water	Depth	Remarks
Yellow Soil			0	10	Water 75'		to drill with
Slate			10	70			
Sand			70	81	Water 355'		to drill with
Slate			81	248			
Sand			248	365	Hole full water		430'
Block Slate			365	377			
Sand			377	440	Gas 1506'		8/10 W 1" 30 M
Slate			440	847			
Salt Sand			847	890	Show water		1510'
Slate			890	900			
Broken Sand			900	935	Gas 2037-2045'		30/10 W 2" 231 M
Salt Sand			935	1196			
Slate			1196	1232	NOT SHOT		
Little Lime			1232	1245			
Pencil Cave			1245	1247	Test after tubed -		2/10 W 1" 15 M -Injun
Big Lime			1247	1415			21/10 W 2" 193 M-Berea
Injun Sand			1415	1435			
Slate			1435	1472	Shut in 11-20-58		in 3 1/2" tubing.
Sand			1472	1502			
Slate			1502	1510			
Shell			1510	1537			
Slate & Shells			1537	1957			
Shell			1957	1971			
Slate & Shells			1971	2012			
Brown Shale			2012	2037			
Berea Sand			2037	2047			
Slate & Shells			2047	2078			
Total Depth			2078'				





STATE OF WEST VIRGINIA
DEPARTMENT OF MINES
CHARLESTON

June 19, 1958

C
O
P
Y

Mr. G. H. Samples, Inspector at Large
Oil & Gas Division
729 Central Avenue
Charleston, West Virginia

Dear Mr. Samples:

We are in receipt of two applications to drill wells.
Well No. 8715 on Tilda Hatten et al Farm, Butler District, Wayne
County from United Fuel Gas Company - permit WAY-1107.

Well No. 642 on Rebecca & Ed Wellman Farm, Butler
District, Wayne County from Commonwealth Gas Corporation. Permit
number will be WAY-1108.

Very truly yours,

Assistant Director
OIL AND GAS DIVISION

MG/dm

08/18/2023



STATE OF WEST VIRGINIA
DEPARTMENT OF MINES
CHARLESTON

Jan 19, 1938

Mr. G. H. Samples, Inspector at Large
Oil & Gas Division
739 Central Avenue
Charleston, West Virginia

Dear Mr. Samples:

We are in receipt of two applications to drill wells.
Well No. 875 on Tilda Hatten of 21 Farm, Butler District, Wayne
County from United Fuel Gas Company - permit WAY-1107.

Well No. 642 on Rebecca & Ed Williams Farm, Butler
District, Wayne County from Commonwealth Gas Corporation. Permit
number will be WAY-1108.

Very truly yours,

Assistant Director
OIL AND GAS DIVISION

MS/du

C
O
P
Y

Latitude 38° 15'

Longitude 82° 30'

TILDA HATTEN

BARNEY ASBURY

8715

Large Black Oak & Large Hickory Pointer on Pt. 2

N 35° E - 140'
S 81° W - 350'

Large White Oak Pointer on Hill Side.

N 13° 05' E - 435'

Stake in fence.

Large Chestnut Oak

S 77° E - 313'

White Oak

Large White Oak

S 70° 45' E - 153'

S 61° 15' E - 217'

Stake in fence corner in gap.

BARNEY ASBURY

- New Location ..
- Drill Deeper
- Abandonment

Company UNITED FUEL GAS CO.
 Address CHARLESTON, W.VA.
 Farm TILDA HATTEN, ET AL.
 Tract _____ Acres 130 Lease No. 53705
 Well (Farm) No. _____ Serial No. 8715
 Elevation (Spirit Level) 840.25'
 Quadrangle LOUSIA
 County WAYNE District BUTLER
 Engineer Hubert A. Jewell
 Engineer's Registration No. 2529
 File No. 12-47 Drawing No. _____
 Date 6-4-58 Scale 1" = 400'

STATE OF WEST VIRGINIA
 DEPARTMENT OF MINES
 OIL AND GAS DIVISION
 CHARLESTON

WELL LOCATION MAP

FILE NO. WAY-1107 08/18/2023

+ Denotes location of well on United States Topographic Maps, scale 1 to 62,500, latitude and longitude lines being represented by border lines as shown.

- Denotes one inch spaces on border line of original tracing.