



STATE OF WEST VIRGINIA
DEPARTMENT OF MINES
OIL AND GAS DIVISION

Lease No. 3296

NOTICE OF PROPOSED LOCATION OF OIL AND GAS WELL

To THE DEPARTMENT OF MINES,
Charleston, W. Va.

Paul O. Fiedler & Esther R. Fiedler
COAL OPERATOR OR COAL OWNER
First Huntington National Bank Bldg.
Huntington, West Virginia
ADDRESS

The Chartiers Oil Company
NAME OF WELL OPERATOR
1518 Farmers Bank Building
Pittsburgh 22, Pennsylvania
COMPLETE ADDRESS

COAL OPERATOR OR COAL OWNER
ADDRESS

May 1st, 1958
PROPOSED LOCATION

Butler District

Paul O. Fiedler & Esther R. Fiedler
OWNER OF MINERAL RIGHTS
Huntington, West Virginia
ADDRESS

Wayne County

Well No. 1 ^{380' 15'} _{82° 30'} Elev 658.40

Paul O. Fiedler Farm

GENTLEMEN:

The undersigned well operator is entitled to drill upon the above named farm or tract of land for oil and gas, having fee title thereto, (or as the case may be) under grant or lease dated October 9, 1945, made by Elender Davis and Harvey Davis, to United Fuel Gas Company, and recorded on the 22 day of October, 1945, in the office of the County Clerk for said County in Book 34, page 23.

The enclosed plat was prepared by a competent engineer and shows the proposed location of a well to be drilled for oil and gas by the undersigned well operator on the farm and in the Magisterial District and County above named, determined by survey and courses and distances from two permanent points, or land marks.

The undersigned well operator is informed and believes there are no coal operators operating beds of coal beneath said farm or tract of land on which said well is located, or within 500 feet of the boundaries of the same, who have mapped their workings and filed their maps as required by law, excepting the coal operators or coal owners (if any) above named as addressees.

The above named coal operators or coal owners (if any) are notified that any objections they may desire to make to such proposed location, or which they are required to make by Section 3 of said Code, if the drilling of a well at said proposed location will cause a dangerous condition in or about their respective coal mines, must be received by, or filed with the Department of Mines within ten* days from the receipt of a copy of this notice and accompanying plat by said Department. Said coal operators are further notified that forms for use in making such objections will be furnished to them by the Department of Mines promptly on request and that all such objections must set forth as definitely as is reasonably possible the ground or grounds on which such objections are based and indicate the direction and distance the proposed location should be moved to overcome same.

(The next paragraph is to be completed only in Department's copy.)

Copies of this notice and the enclosed plat were mailed by registered mail, or delivered to the above named coal operators or coal owners at their above shown respective address _____ day _____ before, or on the same day with the mailing or delivery of this copy to the Department of Mines at Charleston, West Virginia.

Very truly yours,



Address of Well Operator }

THE CHARTIERS OIL COMPANY
WELL OPERATOR J.M. Brown Vice Pres.
1518 Farmers Bank Building
STREET
Pittsburgh 22,
CITY OR TOWN **08/18/2023**
Pennsylvania
STATE

*Section 3 If no such objections be filed or be found by the department of mines, within said period of ten days from the receipt of said notice and plat by the department of mines, to said proposed location, the department shall forthwith issue to the well operator a drilling permit reciting the filing of such plat, that no objections have been made by the coal operators to the location, or found thereto by the department, and that the same is approved and the well operator authorized to proceed to drill at said location.

way-1088



Case No. 3986

STATE OF WEST VIRGINIA
DEPARTMENT OF MINES
OIL AND GAS DIVISION

NOTICE OF PROPOSED LOCATION OF OIL AND GAS WELL

To The Department of Mines
Charleston, W. Va.

The Charities Oil Company
Name of Well Operator
1212 Farmers Bank Building
Martinsburg, West Virginia
Complete Address

Paul O. Fiedler & Esther R. Fiedler
Name of Coal Owner
First Huntington National Bank Bldg.
Huntington, West Virginia
Address

Proposed Location
May 1st, 1955
District
County
Well No. 1
Name of Fiedler

Coal Operator or Coal Owner
Paul O. Fiedler & Esther R. Fiedler
Owner of Mineral Rights
Huntington, West Virginia
Address

Gentlemen:
The undersigned well operator is entitled to drill upon the above named farm or tract of land for oil and gas, having fee title thereto, (or as the case may be) under grant or lease dated October 9, 1945, made by Hinder Davis and Bervey Davis to United Fuel Gas Company, and recorded on the 22 day of October, 1945, in the office of the County Clerk for said County in Book 3A, page 23.

The enclosed plat was prepared by a competent engineer and shows the proposed location of a well to be drilled for oil and gas by the undersigned well operator on the farm and in the Mineral District and County above named, determined by survey and courses and distances from two permanent points, or land marks.

The undersigned well operator is informed and believes there are no coal operators operating beds of coal beneath said farm or tract of land on which said well is located, or within 500 feet of the boundary of the same, who have mapped their workings and filed their maps as required by law, excepting the coal operators or coal owners (if any) above named as addressees.


The above named coal operators or coal owners (if any) are notified that any objections they may desire to make to such proposed location or which they are required to make by Section 8 of said Code, if the drilling of a well at said proposed location will cause a dangerous condition in or about their respective coal mines, must be received by or filed with the Department of Mines within ten days from the receipt of a copy of this notice and accompanying plat by said Department. Said coal operators are further notified that forms for use in making such objections will be furnished to them by the Department of Mines promptly on request and that all such objections must set forth as definitely as is reasonably possible the ground or grounds on which such objections are based and indicate the location and distance the proposed location should be moved to overcome same.

(The next paragraph is to be completed only in Department's copy.)
Copies of this notice and the enclosed plat were mailed by registered mail, or delivered to the above named coal operators or coal owners at their above shown respective addresses, _____ day, _____ or on the same day with the mailing or delivery of this copy to the Department of Mines at Charleston, West Virginia.

Very truly yours,

The Charities Oil Company
Well Operator
1212 Farmers Bank Building
Martinsburg, West Virginia
City or Town
State

Address of Well Operator



08/18/2023

*Section 8... If no such objections be filed or be found by the Department of Mines within said period of ten days from the receipt of said notice and plat by the Department of Mines, the Department of Mines shall forthwith issue to the well operator a drilling permit, vesting the right to seek that no objections have been made by the coal operators to the location or to be made by the Department, and that the same is approved and the well operator authorized to proceed to drill at said location.

Permit Number 154-1088



12-9-65
WJ

STATE OF WEST VIRGINIA
DEPARTMENT OF MINES
OIL AND GAS DIVISION

NOTICE OF PROPOSED LOCATION OF OIL AND GAS WELL

To THE DEPARTMENT OF MINES,
Charleston, W. Va.

Paul O. Fiedler & Esther R. Fiedler
COAL OPERATOR OR COAL OWNER
First Huntington National Bank Bldg.
Huntington, West Virginia
ADDRESS

PIP PETROLEUM CORPORATION
NAME OF WELL OPERATOR
1814 Seventh Street, Parkersburg, W.Va.
COMPLETE ADDRESS

COAL OPERATOR OR COAL OWNER
ADDRESS

December 7, 1965
PROPOSED LOCATION
Butler District

Paul O. Fiedler & Esther R. Fiedler
OWNER OF MINERAL RIGHTS
Huntington, West Virginia
ADDRESS

Wayne County
Well No. 1
Paul O. Fiedler Farm

GENTLEMEN:

Elevation 658.40' Acres 135

The undersigned well operator is entitled to drill upon the above named farm or tract of land for oil and gas, having fee title thereto, (or as the case may be) under grant or lease dated October 9, 1945, made by Elender Davis and Harvey Davis, to United Fuel Gas Company, and recorded on the 22nd day of October, 1945, in the office of the County Clerk for said County in Book 34, page 23.

The enclosed plat was prepared by a competent engineer and shows the proposed location of a well to be drilled for oil and gas by the undersigned well operator on the farm and in the Magisterial District and County above named, determined by survey and courses and distances from two permanent points, or land marks.

The undersigned well operator is informed and believes there are no coal operators operating beds of coal beneath said farm or tract of land on which said well is located, or within 500 feet of the boundaries of the same, who have mapped their workings and filed their maps as required by law, excepting the coal operators or coal owners (if any) above named as addressees.

The above named coal operators or coal owners (if any) are notified that any objections they may desire to make to such proposed location, or which they are required to make by Section 3 of said Code, if the drilling of a well at said proposed location will cause a dangerous condition in or about their respective coal mines, must be received by, or filed with the Department of Mines within ten* days from the receipt of a copy of this notice and accompanying plat by said Department. Said coal operators are further notified that forms for use in making such objections will be furnished to them by the Department of Mines promptly on request and that all such objections must set forth as definitely as is reasonably possible the ground or grounds on which such objections are based and indicate the direction and distance the proposed location should be moved to overcome same.

(The next paragraph is to be completed only in Department's copy.)

Copies of this notice and the enclosed plat were mailed by registered mail, or delivered to the above named coal operators or coal owners at their above shown respective address _____ day _____ before, or on the same day with the mailing or delivery of this copy to the Department of Mines at Charleston, West Virginia.

Very truly yours,

PIP PETROLEUM CORPORATION

By: [Signature]
WELL OPERATOR

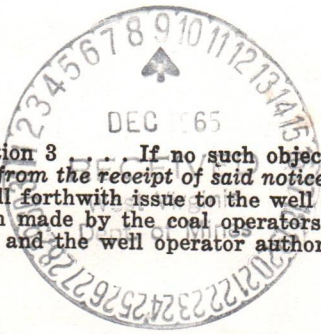
Address of Well Operator }

1814 Seventh Street
STREET

Parkersburg,
CITY OR TOWN

West Virginia 26102
STATE

08/18/2023



*Section 3. If no such objections be filed or be found by the department of mines, within said period of ten days from the receipt of said notice and plat by the department of mines, to said proposed location, the department shall forthwith issue to the well operator a drilling permit reciting the filing of such plat, that no objections have been made by the coal operators to the location, or found thereto by the department, and that the same is approved and the well operator authorized to proceed to drill at said location.

WAY-1088 PERMIT NUMBER
DRILL DEEPER

BLANKET BOND



DEPARTMENT OF MINES

NOTICE OF PROPOSED LOCATION FOR OIL AND GAS WELLS

THE PROPOSED CORPORATION
1814 Seventh Street, Parkersburg, W. Va.

Paul O. Fisher & Nathan P. Fisher
First National National Bank Bldg.
Martinsburg, West Virginia

October 7, 1945

Dear Sir:

Reference

Paul O. Fisher & Nathan P. Fisher

Martinsburg, West Virginia

Paul O. Fisher

1945

Walter Lewis and Harvey Lewis
22nd

October 9, 1945
United Fuel Gas Company

October, 1945

cc - 34

THE PROPOSED CORPORATION
1814 Seventh Street
Parkersburg,
West Virginia 26102

08/18/2023

THE CHARTIERS OIL COMPANY

1518 FARMERS BANK BUILDING

PITTSBURGH 22, PA.

November 10, 1958

Lease No. 3296

State of West Virginia
Department of Mines
Oil and Gas Division
Charleston, West Virginia


Gentlemen:

We are enclosing, herewith, in duplicate, by certified mail, complete record of Well #1 drilled on the Paul O. Fiedler property in Butler District, Wayne County, West Virginia, under Permit No. Wayne 1088.


We have this day forwarded copy of well record to other interested parties.

Yours very truly,

THE CHARTIERS OIL COMPANY



H. M. Brown, Vice President



08/18/2023

THE CHARTERS OIL COMPANY

1515 FARMERS BANK BUILDING

PITTSBURGH, PA.

November 10, 1958

Lease No. 3290

State of West Virginia
Department of Mines
Oil and Gas Division
Charleston, West Virginia


Dear Sir:

We are enclosing herewith, in duplicate, by certified mail, copy-
state record of well as drilled on the land of [redacted] in [redacted]
District, Wayne County, West Virginia, under permit No. Wayne 1081.

If you have this day forwarded copy of well record to other interested
parties.

Very truly yours,

THE CHARTERS OIL COMPANY



H. H. Brown, Vice President

LOPER, PRATHER & ASSOCIATES

Petroleum Consultants

1814 SEVENTH STREET

PARKERSBURG, WEST VIRGINIA 26102

PHONE 422-1121

December 7, 1965

Mr. Gurmer Wamock
Deputy Director
Oil & Gas Division
West Virginia Department of Mines
Charleston, West Virginia

Re: Paul O. Fiedler No. 1 (Permit WAY-1088)
Butler District, Wayne County, W. Va.

Dear Gurmer:

Enclosed are three copies of Notice of Proposed Location of Oil and Gas Well, Form OG-10, to DRILL DEEPER the above captioned well. Also enclosed are three copies of the original Well Location Map. Please be advised that PIP Petroleum Corporation is covered by a Blanket Bond.

Yours very truly,

PIP PETROLEUM CORPORATION

By Raymond G. Loper
Raymond G. Loper

/mf
Enclosures

cc: PIP Petroleum Corp.



08/18/2023

LOPER, PRATHER & ASSOCIATES

Petroleum Consultants

1814 SEVENTH STREET

PARKERSBURG, WEST VIRGINIA 26102

December 7, 1965

PHONE 432-1121

Mr. Gurmer Wamock
Deputy Director
Oil & Gas Division
West Virginia Department of Mines
Charleston, West Virginia

Re: Paul O. Fiedler No. 1 (Permit WAY-1088)
Butler District, Wayne County, W. Va.

Dear Gurmer:

Enclosed are three copies of Notice of Proposed Location of Oil and Gas Well, Form OG-10, to DRILL DWPPER the above captioned well. Also enclosed are three copies of the original Well Location Map. Please be advised that PIP Petroleum Corporation is covered by a Blanket Bond.

Yours very truly,

PIP PETROLEUM CORPORATION

By Raymond G. Loper
Raymond G. Loper

Enclosures

cc: PIP Petroleum Corp.



08/18/2023

LOPER, PRATHER & ASSOCIATES

Petroleum Consultants

1814 SEVENTH STREET

PARKERSBURG, WEST VIRGINIA 26102

PHONE 422-1121

December 20, 1965

Mr. Gurmer Wamock
Deputy Director
Oil & Gas Division
West Virginia Department of Mines
Charleston, West Virginia

Re: PIP PETROLEUM CORPORATION
Paul O. Fiedler No. 1 Well (WAY-1088 D.D.)
Butler District, Wayne County, W. Va.


Dear Gurmer:

Would you be kind enough to have the Company Name and Address for the above captioned corrected as follows:

From: Chartiers Oil Company
Pittsburgh, Pennsylvania

To: PIP PETROLEUM CORPORATION
1814 Seventh Street
Parkersburg, West Virginia.

Thank you very much.



Yours very truly,

PIP PETROLEUM CORPORATION

By Raymond G. Loper
Raymond G. Loper

/mf

Encl. (Location Plat copy)

08/18/2023

LOPER, PRATHER & ASSOCIATES

Petroleum Consultants

1814 SEVENTH STREET

PARKERSBURG, WEST VIRGINIA 26101

December 20, 1965

PHONE 422-1151

Mr. Gurmer Wamock
Deputy Director
Oil & Gas Division
West Virginia Department of Mines
Charleston, West Virginia

Re: PIP PETROLEUM CORPORATION
Paul O. Fiedler No. 1 Well (WAY-1088 D.D.)
Butler District, Wayne County, W. Va.

Dear Gurmer:

Would you be kind enough to have the Company Name and Address
for the above captioned corrected as follows:


From: Chartiers Oil Company
Pittsburgh, Pennsylvania
To: PIP PETROLEUM CORPORATION
1814 Seventh Street
Parkersburg, West Virginia.

Thank you very much.

Yours very truly,

PIP PETROLEUM CORPORATION

By _____
Raymond G. Loper



/mr

Encl. (Location Plat copy)



STATE OF WEST VIRGINIA
DEPARTMENT OF MINES
OIL AND GAS DIVISION

Louisiana

Quadrangle

WELL RECORD

Oil or Gas Well (KIND)

Permit No. **WV-1088 (DD)** **2023/11/18**

PIP PETROLEUM CORPORATION

Company Address 1814 7th St., Parkersburg, W. Va.

Farm Paul O. Fiedler Acres 135

Location (waters) Well No. 1 Elev. 658.40

District Butler County Wayne

The surface of tract is owned in fee by Paul O. Fiedler

Address Huntington, W. Va.

Mineral rights are owned by Paul O. Fiedler & Esther R.

Address Huntington, W. Va.

Drilling commenced 2-1-66

Drilling completed 3-2-66

Date Shot From To

With

Open Flow 50 /10ths Water in 2"

Volume 298,000 /10ths Merc. in

Rock Pressure 650 lbs. 24 hrs.

Oil bbls., 1st 24 hrs.

WELL ACIDIZED

WELL FRACTURED

3-10-66 - 800 bbl. water - 20,000# sand (20-40) 200# Walnut hulls.

1,000 gal acid 1115#/1000 18410#/1000 Sand Concentration - 0.726#/gal.

RESULT AFTER TREATMENT 400,000 ft. 3 First Test

ROCK PRESSURE AFTER TREATMENT 650# - 24 Hrs.

Fresh Water Feet

Salt Water Feet

Formation	Color	Hard or Soft	Top	Bottom	Oil, Gas or Water	Depth	Remarks
SI. & Shells			1884	1934			
Shells			1934	1976			
SI. & Shells			1976	1983			
Br. Shale			1983	2109			
SI. & Shells			2109	2222			
Br. Shale			2222	2354			
Wh. Shale			2354	2384			
Br. Shale			2384	2692			
Wh. Shale			2692	2875			
Br. Shale			2875	2927			
Corn. Lime			2927	3626			
Sand			3626	3667			
Gr. Shale			3667	3692			
Red Rock			3692	3708			T. D.

(SEE ORIGINAL OG-10 to 1884 feet)

DRILL DEEPER:

SI. & Shells

Shells

SI. & Shells

Br. Shale

SI. & Shells

Wh. Shale

Br. Shale

Wh. Shale

Br. Shale

Corn. Lime

Sand

Gr. Shale

Red Rock



(over)

STATE OF WEST VIRGINIA
DEPARTMENT OF MINES
OIL AND GAS DIVISION

INSPECTOR'S WELL REPORT

Permit No. Way-10 88 D, D,


Oil or Gas Well _____
(KIND)

Company	CASING AND TUBING	USED IN DRILLING	LEFT IN WELL	PACKERS
<u>Pip Petrol. Corp.</u>				
Address <u>Parkersburg, W. Va.</u>	Size			
Farm <u>Paul O. Fiedler</u>	16			Kind of Packer _____
Well No. <u>1</u>	13			
District <u>Butler</u> County <u>Wayne</u>	10			Size of _____
Drilling commenced _____	8 1/4			
Drilling completed _____ Total depth _____	6 5/8			Depth set _____
Date shot _____ Depth of shot _____	5 3/16			
Initial open flow _____ /10ths Water in _____ Inch	3			Perf. top _____
Open flow after tubing _____ /10ths Merc. in _____ Inch	2			Perf. bottom _____
Volume _____ Cu. Ft.	Liners Used			Perf. top _____
Rock pressure _____ lbs. _____ hrs.				Perf. bottom _____
Oil _____ bbls., 1st 24 hrs.	CASING CEMENTED _____ SIZE _____ No. FT. _____ Date _____			
Fresh water _____ feet _____ feet	NAME OF SERVICE COMPANY _____			
Salt water _____ feet _____ feet	COAL WAS ENCOUNTERED AT _____ FEET _____ INCHES			
	_____ FEET _____ INCHES _____ FEET _____ INCHES			
	_____ FEET _____ INCHES _____ FEET _____ INCHES			

Drillers' Names Dewey Kinney
Co. Tools

Remarks: Total Depth 1900-

2-2-66
DATE



W.E. Butcher
DIRECTOR

08/18/2023

STATE OF WEST VIRGINIA
DEPARTMENT OF MINES
OIL AND GAS DIVISION

Rotary
Spudder
Cable Tools
Storage

INSPECTOR'S WELL REPORT

Permit No. Way-1088 D.D.


Oil or Gas Well 1
(KIND)

Company	CASING AND TUBING	USED IN DRILLING	LEFT IN WELL	PACKERS
<u>Pip Petal, Corp.</u>	Size			
<u>Parkersburg, W.Va</u>	16			Kind of Packer
<u>Paul O. Fielder</u>	13			
Well No. <u>1</u>	10			Size of
District <u>Butler</u> County <u>Wayne</u>	8 1/4			
Drilling commenced	6 5/8			Depth set
Drilling completed	5 3/16			
Total depth <u>3708</u>	3 <u>1 1/2</u> = <u>3701</u>		<u>Cemented in</u>	Perf. top
Date shot	2			Perf. bottom
Depth of shot	Liners Used			Perf. top
Initial open flow				Perf. bottom
<u>Frag. 94 M.</u> /10ths Water in				
Open flow after <u>tubing</u> /10ths Merc. in				
Volume	CASING CEMENTED	SIZE	No. FT.	Date
Rock pressure	NAME OF SERVICE COMPANY			
Oil	COAL WAS ENCOUNTERED AT			
Fresh water	FEET	INCHES	FEET	INCHES
Salt water	FEET	INCHES	FEET	INCHES

Drillers' Names Ray Kingrey
Co. Tools

Remarks: Cleaning out after frac.

3-15-66
DATE



K. E. Butcher
DISTRICT WELL INSPECTOR

08/18/2023



STATE OF WEST VIRGINIA
DEPARTMENT OF MINES
CHARLESTON
November 3, 1966

Mr. Kenneth Butcher, Inspector
OIL AND GAS DIVISION
RFD #1
Barboursville, West Virginia

In Re: Permit WAY-1088-DD
Company Fip Petroleum Corporation
Farm Paul O. Fieldler
Well NO. 1
District Butler
County Wayne

Dear Sir:

Would you please make a final inspection of the above described well.

Thank you.

Very truly yours,

GURMER WAMOCK
Deputy Director

GW/ap

08/18/2023

STATE OF WEST VIRGINIA
DEPARTMENT OF MINES
OIL AND GAS DIVISION

INSPECTOR'S WELL REPORT

Permit No. Way-1088 D D

Oil or Gas Well _____
(KIND)

Company <u>Pip Petrol. Corp.</u>	CASING AND TUBING	USED IN DRILLING	LEFT IN WELL	PACKERS
Address <u>Parkersburg, W. Va.</u>	Size			
Farm <u>Paul O. Fiedler</u>	16			Kind of Packer _____
Well No. <u>1</u>	13			
District <u>Butcher</u> County <u>Wayne</u>	10			Size of _____
Drilling commenced _____	8 1/4			
Drilling completed _____ Total depth _____	6 5/8			Depth set _____
Date shot _____ Depth of shot _____	5 3/16			
Initial open flow _____ /10ths Water in _____ Inch	3			Perf. top _____
Open flow after tubing _____ /10ths Merc. in _____ Inch	2			Perf. bottom _____
Volume _____ Cu. Ft.	Liners Used			Perf. top _____
Rock pressure _____ lbs. _____ hrs.				Perf. bottom _____
Oil _____ bbls., 1st 24 hrs.	CASING CEMENTED _____ SIZE _____ No. FT. _____ Date _____			
Fresh water _____ feet _____ feet	NAME OF SERVICE COMPANY _____			
Salt water _____ feet _____ feet	COAL WAS ENCOUNTERED AT _____ FEET _____ INCHES			
	_____ FEET _____ INCHES _____ FEET _____ INCHES			
	_____ FEET _____ INCHES _____ FEET _____ INCHES			


Drillers' Names _____

Remarks: _____

Final inspection made on this well.

11-8-66
DATE

K. C. [Signature]



08/18/2023



State of West Virginia

Department of Mines
Oil and Gas Division
Charleston 5

W. F. EIGENBROD
DIRECTOR

November 15, 1966

GURMER WAMOCK
DEPUTY DIRECTOR

Pip Petroleum Corporation
1814 Seventh Street
Parkersburg, West Virginia 26102

In Re: Permit WAY-1088-DD
Farm Paul O. Fiedler
Well No. 1
District Butler
County Wayne

Gentlemen:

The final inspection report for your well which is described above has been received in our office.

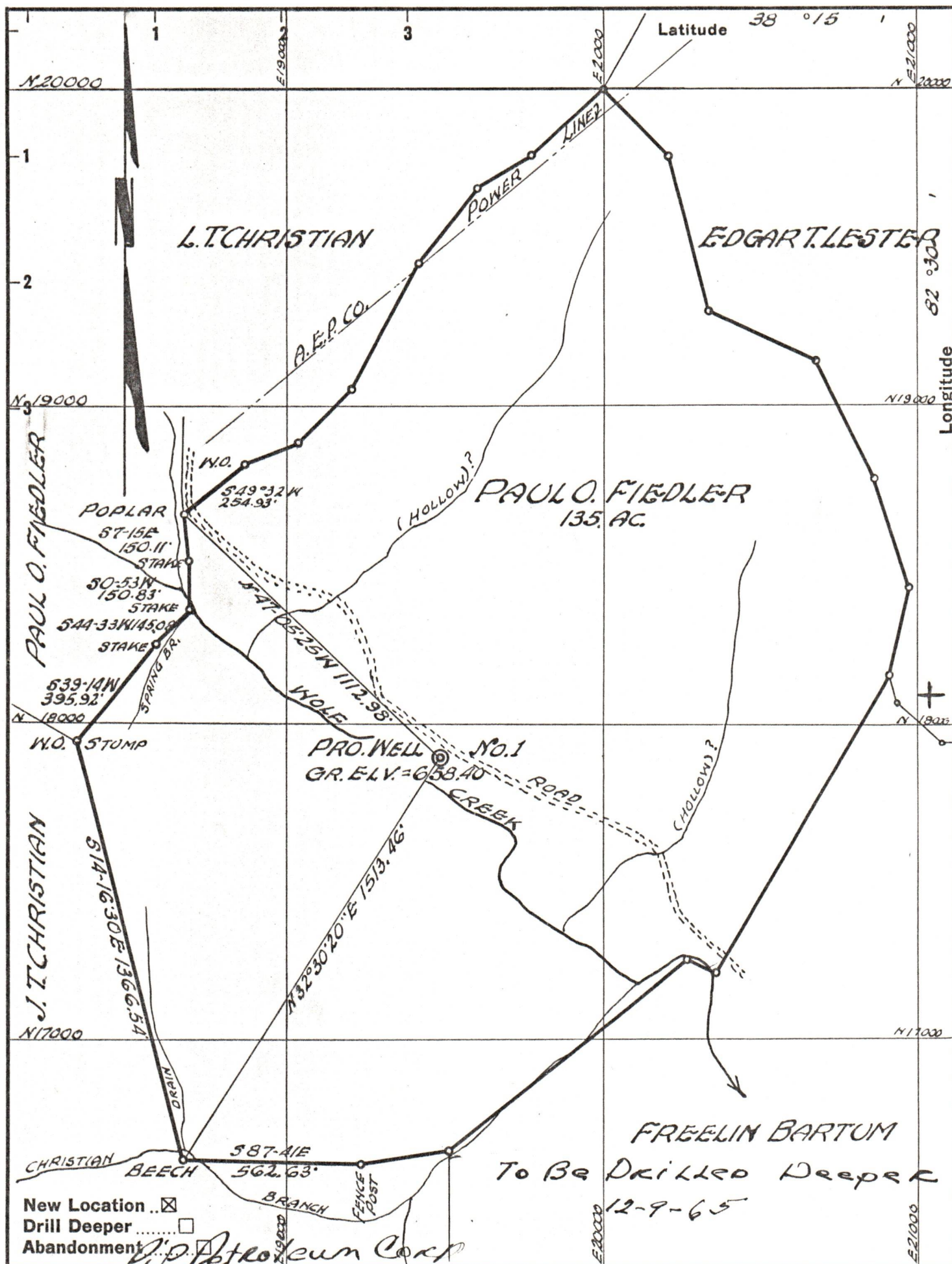
Please be advised that the well, which is covered by the above permit number, has been released under your Blanket Bond.

Yours very truly,

Gurmer Wamock
Deputy Director
OIL AND GAS DIVISION

sj

08/18/2023



- New Location
- Drill Deeper
- Abandonment

P.P. Petroleum Corp

Company CHARTERS OIL CO.
 Address PITTSBURGH, PA. Parkersburg
 Farm PAUL O. FIEDLER
 Tract _____ Acres 135 Lease No. _____
 Well (Farm) No. 1 Serial No. _____
 Elevation (Spirit Level) 658.40'
 Quadrangle LOUISA
 County WAYNE District BUTLER
 Engineer W.E. Good
 Engineer's Registration No. 270
 File No. 5812-S.F. Drawing No. _____
 Date APRIL 3, 1958 Scale 1" = 400'

STATE OF WEST VIRGINIA
 DEPARTMENT OF MINES
 OIL AND GAS DIVISION
 CHARLESTON

WELL LOCATION MAP
 FILE NO. WAY-1088-20 08/18/2023

+ Denotes location of well on United States Topographic Maps, scale 1 to 62,500, latitude and longitude lines being represented by border lines as shown.

- Denotes one inch spaces on border line of original tracing.