



STATE OF WEST VIRGINIA
DEPARTMENT OF MINES
OIL AND GAS DIVISION

NOTICE OF PROPOSED LOCATION OF OIL AND GAS WELL

To THE DEPARTMENT OF MINES,
Charleston, W. Va.

Edgar T. Lester & Clella Lester
COAL OPERATOR OR COAL OWNER
Route #1, Fort Gay, West Virginia
ADDRESS

The Chartiers Oil Company
NAME OF WELL OPERATOR
1518 Farmers Bank Building
Pittsburgh 22, Pennsylvania
COMPLETE ADDRESS

COAL OPERATOR OR COAL OWNER
ADDRESS

April 8th, 1958
PROPOSED LOCATION
Butler District

Edgar T. Lester & Clella Lester
OWNER OF MINERAL RIGHTS
Route #1, Fort Gay, West Virginia
ADDRESS

Wayne County
Well No. 2 *Lat. 38° 15'*
Lon. 82° 30' Elev. 763.22'
Edgar T. Lester Farm

GENTLEMEN:

The undersigned well operator is entitled to drill upon the above named farm or tract of land for oil and gas, having fee title thereto, (or as the case may be) under grant or lease dated January 26, 1944, made by Edgar T. Lester & Clella Lester, to United Fuel Gas Company, and recorded on the 16th day of February, 1944, in the office of the County Clerk for said County in Book 31, page 402.

The enclosed plat was prepared by a competent engineer and shows the proposed location of a well to be drilled for oil and gas by the undersigned well operator on the farm and in the Magisterial District and County above named, determined by survey and courses and distances from two permanent points, or land marks.

The undersigned well operator is informed and believes there are no coal operators operating beds of coal beneath said farm or tract of land on which said well is located, or within 500 feet of the boundaries of the same, who have mapped their workings and filed their maps as required by law, excepting the coal operators or coal owners (if any) above named as addressees.

The above named coal operators or coal owners (if any) are notified that any objections they may desire to make to such proposed location, or which they are required to make by Section 3 of said Code, if the drilling of a well at said proposed location will cause a dangerous condition in or about their respective coal mines, must be received by, or filed with the Department of Mines within ten* days from the receipt of a copy of this notice and accompanying plat by said Department. Said coal operators are further notified that forms for use in making such objections will be furnished to them by the Department of Mines promptly on request and that all such objections must set forth as definitely as is reasonably possible the ground or grounds on which such objections are based and indicate the direction and distance the proposed location should be moved to overcome same.


(The next paragraph is to be completed only in Department's copy.)

Copies of this notice and the enclosed plat were mailed by registered mail, or delivered to the above named coal operators or coal owners at their above shown respective address _____ day _____ before, or on the same day with the mailing or delivery of this copy to the Department of Mines at Charleston, West Virginia.

Very truly yours, THE CHARTIERS OIL COMPANY

John Brown Vice President
WELL OPERATOR

1518 Farmers Bank Building
STREET
Pittsburgh 22,
CITY OR TOWN
Pennsylvania
STATE



Address of Well Operator }

08/18/2023

*Section 3 If no such objections be filed or be found by the department of mines, within said period of ten days from the receipt of said notice and plat by the department of mines, to said proposed location, the department shall forthwith issue to the well operator a drilling permit reciting the filing of such plat, that no objections have been made by the coal operators to the location, or found thereto by the department, and that the same is approved and the well operator authorized to proceed to drill at said location.



STATE OF WEST VIRGINIA
DEPARTMENT OF MINES
OIL AND GAS DIVISION

NOTICE OF PROPOSED LOCATION OF OIL AND GAS WELL

To The Department of Mines
Charleston, W. Va.

Edgar T. Lester & Orlia Lester
COAL OPERATOR OR COAL OWNER
Route #1, Fort Gay, West Virginia
ADDRESS

The Charliers Oil Company
NAME OF WELL OR MINER
1118 Farmers Bank Building
Pittsburgh 22, Pennsylvania
ADDRESS

April 8th, 1928
PROPOSED LOCATION

Edgar T. Lester & Orlia Lester
OWNER OF MINERAL RIGHTS
Route #1, Fort Gay, West Virginia
ADDRESS

Butler
District

Wayne
County

Well No. 2
Name

Edgar T. Lester
Name

COMMENT:

The undersigned well operator is entitled to drill upon the above named farm or tract of land for oil and gas, having fee title thereto, (or as the case may be) under grant or lease dated January 20, 1914, made by Edgar T. Lester & Orlia Lester to United Fuel Gas Company, and recorded on the 10th day of February, 1914, in the office of the County Clerk for said County in Book 31 page 402

The enclosed plat was prepared by a competent engineer and shows the proposed location of a well to be drilled for oil and gas by the undersigned well operator on the farm and in the Mineral District and County above named, determined by survey and courses and distances from two permanent points on land marks.

The undersigned well operator is informed and believes there are no coal operators operating beds of coal beneath said farm or tract of land on which said well is located, or within 500 feet of the bounds of the same, who have mapped their workings and filed their maps as required by law, excepting the coal operators or coal owners (if any) above named as addressees.


The above named coal operators or coal owners (if any) are notified that any objections they may desire to make to such proposed location, or which they are required to make by Section 3 of said Code, if the drilling of a well at said proposed location will cause a dangerous condition in or about their respective coal mines, must be received by or filed with the Department of Mines within ten days from the receipt of a copy of this notice and accompanying plat by said Department. Said coal operators are further notified that forms for use in making such objections will be furnished to them by the Department of Mines promptly on request and that all such objections must set forth as definitely as is reasonably possible the ground or grounds on which such objections are based and indicate the direction and distance the proposed location should be moved to overcome same.

(The next paragraph is to be completed only in Department's copy.)
Copies of this notice and the enclosed plat were mailed by registered mail or delivered to the above named coal operators or coal owners at their above shown respective address _____ day _____ before or on the same day with the mailing or delivery of this copy to the Department of Mines at Charleston, West Virginia.

Very truly yours,
THE CHARLIERS OIL COMPANY
Vice President

1118 Farmers Bank Building
Pittsburgh 22, Pennsylvania
CITY OR TOWN
STATE

Address of Well Operator



08/18/2023

*Section 3. If no such objections be filed or be found by the department of mines within said period of ten days from the receipt of said notice and plat by the department of mines to said proposed location, the department shall forthwith issue to the well operator a drilling permit recording the date of such plat and no objections have been made by the coal operators or coal owners to the location, or record thereof by the department, and that the same is approved and the well operator authorized to proceed to drill at said location.

THE CHARTIERS OIL COMPANY

1518 FARMERS BANK BUILDING

PITTSBURGH 22, PA.

April 9, 1958

Lease No. 3311

State of West Virginia
Department of Mines
Charleston, West Virginia

Gentlemen:

We are enclosing, herewith, by certified mail, Application for Permit, together with Cloth Map of the proposed location of Well #2 on the Edgar T. Lester and wife property in Butler District, Wayne County, West Virginia.

A copy of well location and application has this day been forwarded to all interested parties.

Yours very truly,

THE CHARTIERS OIL COMPANY



H. M. Brown, Vice President



08/18/2023

THE CHARTERS OIL COMPANY

1818 FARMERS BANK BUILDING

PITTSBURGH 22, PA

April 9, 1928

Lease No. 3311

State of West Virginia
Department of Mines
Charleston, West Virginia

Gentlemen:

We are enclosing herewith, by certified mail, application for a lease, together with a plan of the proposed location of well 22 on the above property in Taylor District, Wayne County, West Virginia.

A copy of well location and application has this day been forwarded to all interested parties.

Yours very truly,

THE CHARTERS OIL COMPANY

W. M. Brown, Vice President

THE CHARTIERS OIL COMPANY

1518 FARMERS BANK BUILDING

PITTSBURGH 22, PA.

August 12, 1958

Lease No. 3311

Department of Mines
State of West Virginia
Oil and Gas Division
Charleston, West Virginia

Gentlemen:

We are enclosing, herewith, in duplicate, by certified mail, Record of Well #2 drilled under Wayne Permit No. 1080 on the Edgar T. Lester property in Butler District, Wayne County, West Virginia.

A copy of this record has this day been forwarded to all interested parties.

Yours very truly,

THE CHARTIERS OIL COMPANY



H. M. Brown, Vice President



08/18/2023

THE CHARTERS OIL COMPANY

1515 FARMERS BANK BUILDING

PITTSBURGH 22, PA.

August 12, 1958

Lease No. 3211

Department of Mines
State of West Virginia
Oil and Gas Division

Contents:


The enclosed herewith, in duplicate, by certified mail, receipt of which is required under West Virginia Code, § 20-2-1, is a copy of the lease for the property in Taylor District, Wayne County, West Virginia.

A copy of this record has also been forwarded to all interested parties.

Very truly,

THE CHARTERS OIL COMPANY

[Signature]
H. M. Brown, Vice President





STATE OF WEST VIRGINIA DEPARTMENT OF MINES OIL AND GAS DIVISION 7

Lease No. 3311

Quadrangle Louisia

Permit No. Wayne-1080

WELL RECORD

Oil or Gas Well Gas (KIND)

Company The Chartiers Oil Company Address 1518 Farmers Bk. Bldg., Pittsburgh 22, Pa. Farm Edgar T. Lester Acres 220 Location (waters) Trace Fork of Wolfe Creek Well No. 2 Elev. 763.22 District Butler County Wayne

The surface of tract is owned in fee by E. T. & Clella Lester, Route #1, Address Fort Gay, W. Va. Mineral rights are owned by E. T. & Clella Lester Address _____ Drilling commenced May 30, 1958 Drilling completed July 10, 1958 Date Shot 7/11/58 From 1961 To 1971 With 40 qt. Nitro-Glycerin Open Flow 4/10ths Water in 1" Inch 10/10ths max in (Water) 2" Inch Volume 133 M. cu. ft. Cu. Ft. Rock Pressure 500 lbs. 24 hrs. Oil _____ bbls., 1st 24 hrs.

Table with columns: Casing and Tubing, Used in Drilling, Left in Well, Packers. Rows include sizes like 16, 13, 10-3/4, 8 1/4, 6 5/8, 5 3/16, 3, 2 Tubing and packer details like Kind of Packer Anchor, Size of 2" x 7", Depth set 1909'.

Table with columns: CASING CEMENTED, SIZE, No. Ft., Date. Rows for COAL WAS ENCOUNTERED AT FEET INCHES.

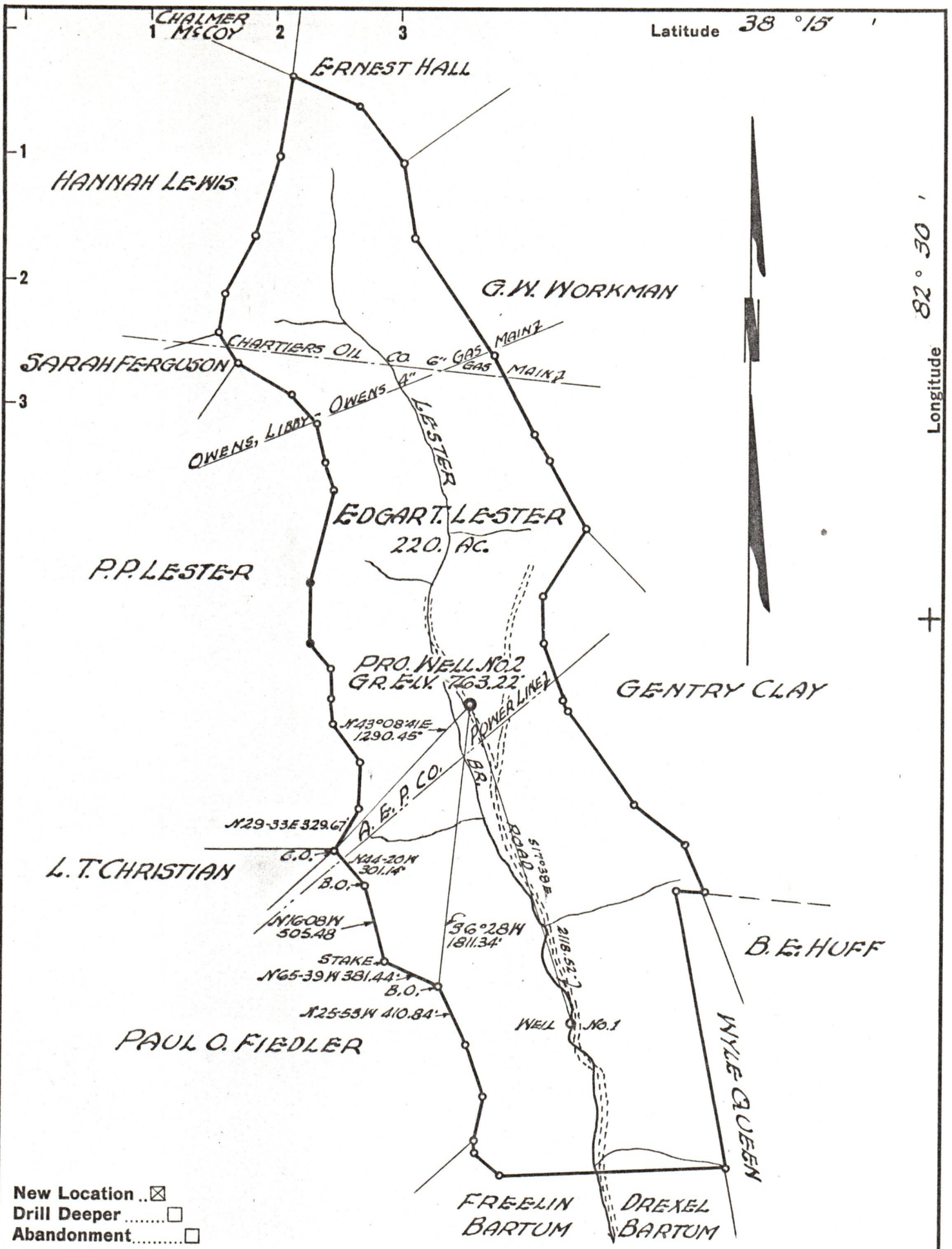
WELL ACIDIZED _____ WELL FRACTURED _____ RESULT AFTER TREATMENT _____ ROCK PRESSURE AFTER TREATMENT _____ Fresh Water at 168' & 300' Feet Salt Water 868' Feet

Main well log table with columns: Formation, Color, Hard or Soft, Top, Bottom, Oil, Gas or Water, Depth, Remarks. Lists geological layers from Clay to Lime Shell with depths and production notes like '2 bailers per hr' and 'Salty. Hole filling up.'



08/18/2023

(over)



New Location
 Drill Deeper
 Abandonment

Company CHARTIERS OIL CO.
 Address PITTSBURG, PA.
 Farm EDGAR T. LESTER
 Tract _____ Acres 220 Lease No. _____
 Well (Farm) No. 2 Serial No. _____
 Elevation (Spirit Level) 763.22
 Quadrangle LOUISA
 County WAYNE District BUTLER
 Engineer W.E. Good
 Engineer's Registration No. 270
 File No. 5811-S.F. Drawing No. _____
 Date APRIL 1, 1958 Scale 1" = 800'

STATE OF WEST VIRGINIA
 DEPARTMENT OF MINES
 OIL AND GAS DIVISION
 CHARLESTON

WELL LOCATION MAP
 FILE NO. WAY-1080 08/18/2023

+ Denotes location of well on United States Topographic Maps, scale 1 to 62,500, latitude and longitude lines being represented by border lines as shown.
 - Denotes one inch spaces on border line of original tracing.