



STATE OF WEST VIRGINIA  
DEPARTMENT OF MINES  
OIL AND GAS DIVISION

NOTICE OF PROPOSED LOCATION OF OIL AND GAS WELL

To THE DEPARTMENT OF MINES,  
Charleston, W. Va.

Willard Franklin  
~~COAL OPERATOR OR COAL OWNER~~ (coal not operated)  
1614 Seventh Avenue  
ADDRESS  
Huntington, W. Va.

Childers Creek Gas Company  
NAME OF WELL OPERATOR  
% Webster Myers  
1614 Seventh Avenue, Hunt. W. Va.  
COMPLETE ADDRESS  
April 1st, 19 58

COAL OPERATOR OR COAL OWNER  
ADDRESS  
Willard Franklin  
OWNER OF MINERAL RIGHTS  
1614 Seventh Avenue,  
Huntington, W. Va.  
ADDRESS

PROPOSED LOCATION  
Union District  
Wayne County  
Well No. 1 Lat. 38° 20'  
Lon 82° 25' Elev. 950'  
Willard Franklin Farm

GENTLEMEN:

The undersigned well operator is entitled to drill upon the above named farm or tract of land for oil and gas, having fee title thereto, ~~(or as the case may be)~~ under grant or lease dated Deed dated 31st Mar. 1955, made by Perley B. and Thelma Childers, to Willard Franklin (Childers Creek Gas Co.), and recorded on the 18th day of April, 1955, in the office of the County Clerk for said County in Book 281, page 46.

The enclosed plat was prepared by a competent engineer and shows the proposed location of a well to be drilled for oil and gas by the undersigned well operator on the farm and in the Magisterial District and County above named, determined by survey and courses and distances from two permanent points, or land marks.

The undersigned well operator is informed and believes there are no coal operators operating beds of coal beneath said farm or tract of land on which said well is located, or within 500 feet of the boundaries of the same, who have mapped their workings and filed their maps as required by law, excepting the coal operators or coal owners (if any) above named as addressees.


The above named coal operators or coal owners (if any) are notified that any objections they may desire to make to such proposed location, or which they are required to make by Section 3 of said Code, if the drilling of a well at said proposed location will cause a dangerous condition in or about their respective coal mines, must be received by, or filed with the Department of Mines within ten\* days from the receipt of a copy of this notice and accompanying plat by said Department. Said coal operators are further notified that forms for use in making such objections will be furnished to them by the Department of Mines promptly on request and that all such objections must set forth as definitely as is reasonably possible the ground or grounds on which such objections are based and indicate the direction and distance the proposed location should be moved to overcome same.

(The next paragraph is to be completed only in Department's copy.)

Copies of this notice and the enclosed plat were mailed by registered mail, or delivered to the above named coal operators or coal owners at their above shown respective address \_\_\_\_\_ day \_\_\_\_\_ before, or on the same day with the mailing or delivery of this copy to the Department of Mines at Charleston, West Virginia.

Very truly yours,

Willard Franklin  
Operating as Childers Creek Gas Company  
% Webster Myers WELL OPERATOR  
1614 Seventh Avenue  
STREET  
Huntington  
CITY OR TOWN  
West Virginia.  
STATE



08/18/2023

\*Section 3 . . . . If no such objections be filed or be found by the department of mines, within said period of ten days from the receipt of said notice and plat by the department of mines, to said proposed location, the department shall forthwith issue to the well operator a drilling permit reciting the filing of such plat, that no objections have been made by the coal operators to the location, or found thereto by the department, and that the same is approved and the well operator authorized to proceed to drill at said location.



STATE OF WEST VIRGINIA  
DEPARTMENT OF MINES  
OIL AND GAS DIVISION

NOTICE OF PROPOSED LOCATION OF OIL AND GAS WELL

To The Department of Mines,  
Charleston, W. Va.

Willard Franklin

1614 Seventh Avenue

Huntington, W. Va.

COAL OPERATOR OR COAL OWNER

ADDRESS

Willard Franklin

1614 Seventh Avenue

Huntington, W. Va.

ADDRESS

Childers Creek Gas Company

(COAL OWNER) (COAL NOT OPERATED)

Webster Myers

1614 Seventh Avenue, Hunt. W. Va.

COMPLETE ADDRESS

April 1st 1958

PROPOSED LOCATION

Union

District

Wayne

County

Well No. 1

Willard Franklin

Farm

GENTLEMEN:

The undersigned well operator is entitled to drill upon the above named farm or tract of land for

oil and gas having the title thereto. ~~Willard Franklin (Childers Creek Gas Co.)~~

Deed dated 31st Mar. 1955 made by Percy E. and Thelma Childers

Willard Franklin (Childers Creek Gas Co.) and recorded on the 18th day

of April, 1955 in the office of the County Clerk for said County in

Book 281 page 46

The enclosed plat was prepared by a competent engineer and shows the proposed location of a well to be drilled for oil and gas by the undersigned well operator on the farm and in the Mineral District and County above named, determined by survey and compass and distance from two permanent points or land marks.

The undersigned well operator is informed and believes there are no coal operators operating both of coal beneath said farm or tract of land on which said well is located, or within 500 feet of the boundary of the same who have mapped their workings and filed their maps as required by law, excepting the coal operators or coal owners (if any) above named as addressees.

The above named coal operators or coal owners (if any) are notified that any objections they may desire to make to such proposed location, or which they are required to make by Section 8 of said Code, if the drilling of a well at said proposed location will cause a dangerous condition in or about their respective coal mines, must be received by or filed with the Department of Mines within ten days from the receipt of a copy of this notice and accompanying plat by said Department. Said coal operators are further notified that forms for use in making such objections will be furnished to them by the Department of Mines promptly on request and that all such objections must set forth as definitely as is reasonably possible the ground or grounds on which such objections are based and indicate the direction and distance the proposed location should be moved to overcome same.

(The next paragraph is to be completed only in Department's copy.)

Copies of this notice and the enclosed plat were mailed by registered mail or delivered to the above named coal operators or coal owners at their above shown respective addresses \_\_\_\_\_ day \_\_\_\_\_ before \_\_\_\_\_ or on the same day with the mailing or delivery of this copy to the Department of Mines at Charleston, West Virginia.

Very truly yours,

Willard Franklin  
Operating as Childers Creek Gas Company

Webster Myers  
1614 Seventh Avenue

STREET


Huntington

CITY OR TOWN

West Virginia

STATE

Section 3. If no such objections be filed or be found by the department of mines, within said period of ten days from the receipt of said notice and plat by the department of mines, the department shall forthwith issue to the well operator a drilling permit setting the time of such plat, that no objections have been made by the coal operators to the location, or found thereon by the department, and that the same is approved and the well operator authorized to proceed to drill at said location.



08/18/2023

WAY-1075 Permit Number

Formation	Color	Hard or Soft	Top 10	Bottom	Oil, Gas or Water	Depth Found	Remarks
Brown Shale			2895	2965	Shows of gas 3120-Not enough to gauge		
Slate			2965	2980			
Shale			2980	3015			
Slate			3015	3045			
<del>XXXX</del> Shale			3045	3165			
Slate			3165	3175			
Shale			3175	3235			
Slate			3235	3245			
Shale			3245	3275			
Slate			3275	3287			
Brown Shale			3287	3390			
Slate			3390	3405		Total depth	

08/18/2023

Date 7-7, 19 60  
 APPROVED Childers Branch Gas Co, Owner  
 By Walter Meyer  
 (Title) factum



STATE OF WEST VIRGINIA  
DEPARTMENT OF MINES  
OIL AND GAS DIVISION / 0

Quadrangle Sugarbottle  
Permit No. Way-1078

WELL RECORD

Oil or Gas Well Gas  
(KIND)

Company Webster Myers (Childers Branch Gas Co.)  
Address 1614 7th Ave Huntington, W.Va.  
Farm Willard Franklin Acres 210  
Location (waters) Twelve Pole Creek  
Well No. 1 Elev. 950  
District Union County Wayne  
The surface of tract is owned in fee by Willard Franklin  
Address 905 9th Ave  
Mineral rights are owned by Same  
Address \_\_\_\_\_  
Drilling commenced 4/3/58  
Drilling completed 6/17/60  
Date Shot 6/17/60 From 3405 To 2980  
With 2867 lbs Gas Well B  
Open Flow 22/10ths Water in 1 Inch  
/10ths Merc. in \_\_\_\_\_ Inch  
Volume 57 M Cu. Ft.  
Rock Pressure 350 lbs. 24 hrs.  
Oil \_\_\_\_\_ bbls., 1st 24 hrs.  
WELL ACIDIZED \_\_\_\_\_  
WELL FRACTURED \_\_\_\_\_


Casing and Tubing	Used in Drilling	Left in Well	Packers
Size			shoe On 7"
16			Kind of Packer
13			Lead & rubber
10	10	10	on 5"
8 1/4	324	324	Size of
6 5/8	1640	Pulled	5" x 12"
5 3/16	2540	2540	Depth set
3			2540
2			Perf. top
Liners Used			Perf. bottom
			Perf. top
			Perf. bottom

CASING CEMENTED none SIZE \_\_\_\_\_ No. Ft. \_\_\_\_\_ Date \_\_\_\_\_

COAL WAS ENCOUNTERED AT none FEET \_\_\_\_\_ INCHES \_\_\_\_\_  
FEET \_\_\_\_\_ INCHES \_\_\_\_\_ FEET \_\_\_\_\_ INCHES \_\_\_\_\_  
FEET \_\_\_\_\_ INCHES \_\_\_\_\_ FEET \_\_\_\_\_ INCHES \_\_\_\_\_

RESULT AFTER TREATMENT \_\_\_\_\_  
ROCK PRESSURE AFTER TREATMENT \_\_\_\_\_  
Fresh Water 115 Feet Salt Water 820 Hole full Feet xx at 1365 ft

Formation	Color	Hard or Soft	Top	Bottom	Oil, Gas or Water	Depth	Remarks
Surface shale			0	15			
Red Rock			15	65			
Slate			65	195			
Sand			195	220			
Slate			220	250			
Sand			250	269			
Red Rock			269	340			
Slate			340	400			
Red Rock			400	410			
Slate			410	605			
Sand			605	625			
Slate			625	795			
Sand			795	849			
Slate & Shells			849	905			
Sand			905	950			
Slate			950	1005			
Sand, Borken			1005	1125			
<del>Sand</del> Slate			1125	1275			
Salt Sand Borken			1275	1470			
Slate			1470	1480			
Maxon Sand			1480	1620			
<del>Sand</del> Slate			1620	1630			
Sandy Lime			1630	1638			
Big Lime			1638	1825			
Injun Sand			1825	1968			
Salte & Shells			1968	2468			
Coffie shale			2468	2480			
Berea Sand			2480	2499			
Slate & Shells			2499	2895			



08/18/2023

STATE OF WEST VIRGINIA  
DEPARTMENT OF MINES  
OIL AND GAS DIVISION

## INSPECTOR'S WELL REPORT

Permit No. WAY- 1078

Oil or Gas Well Gas  
(KIND)

Company <u>Childers Creek Gas Co.</u> Address <u>1614 - 7th. Avenue</u> <u>Huntington, West Va.</u> Farm <u>Willard Franklin</u> Well No. <u>1</u> District <u>Grant</u> County <u>Wayne</u> Drilling commenced <u>4-17-58</u> Drilling completed _____ Total depth _____ Date shot _____ Depth of shot _____ Initial open flow _____ /10ths Water in _____ Inch Open flow after tubing _____ /10ths Merc. in _____ Inch Volume _____ Cu. Ft. Rock pressure _____ lbs. _____ hrs. Oil _____ bbls., 1st 24 hrs. Fresh water <u>115</u> feet _____ feet Salt water <u>1365</u> feet _____ feet	CASING AND TUBING  Size 16 13 10 8 1/4 6 5/8 5 3/16 3 2 Liners Used	USED IN DRILLING  330' 1638'	LEFT IN WELL            CASING CEMENTED _____ SIZE _____ No. FT. _____ Date _____  COAL WAS ENCOUNTERED AT _____ FEET _____ INCHES _____ FEET _____ INCHES FEET _____ INCHES _____ FEET _____ INCHES FEET _____ INCHES	PACKERS  Kind of Packer _____  Size of _____  Depth set _____  Perf. top _____ Perf. bottom _____ Perf. top _____ Perf. bottom _____
---	--	---------------------------------------	--	---


Drillers' Names Willard Franklin

Wesley Franklin

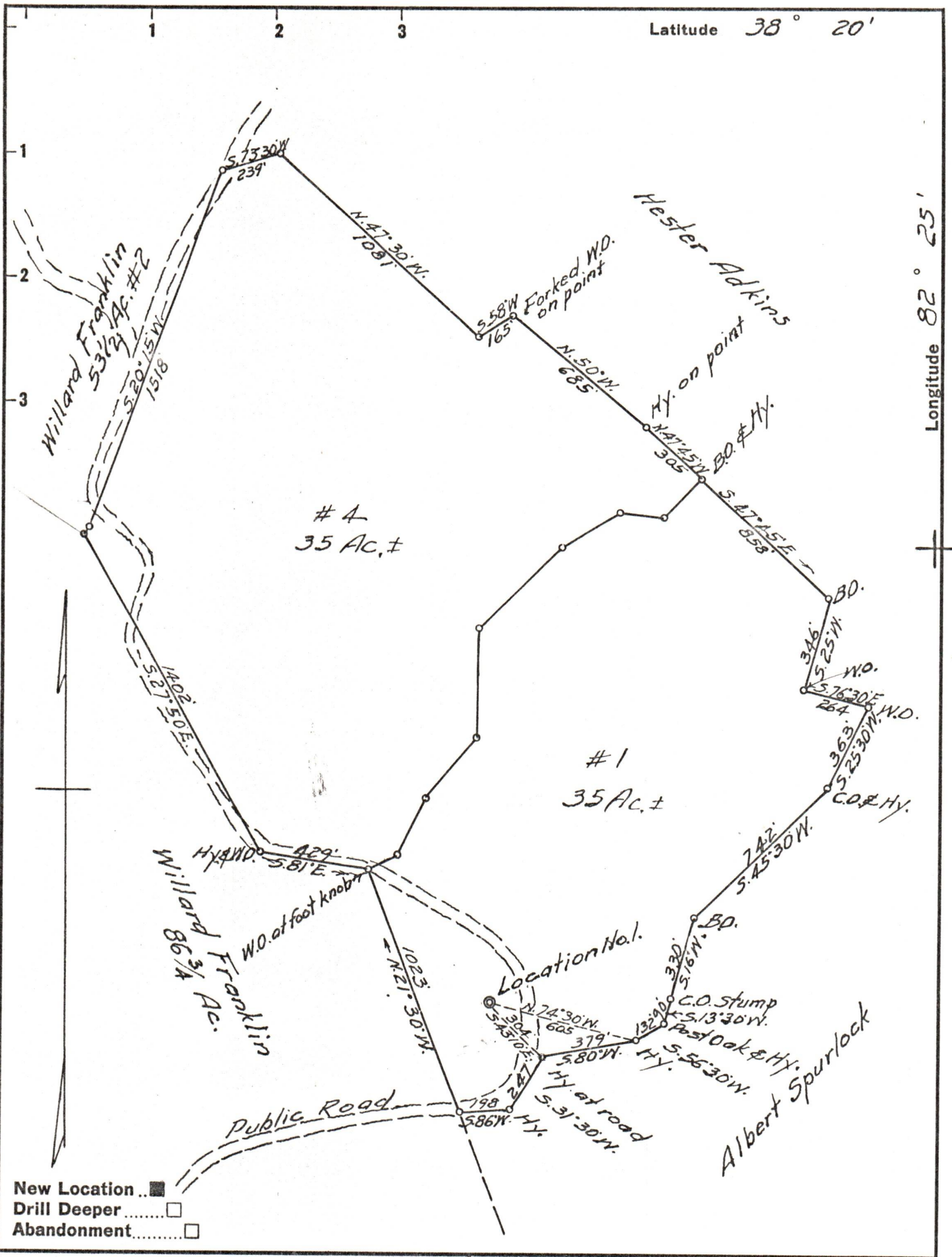
Remarks: Salt Sand 1275'-1470'; Big Lime 1638'; drilling in slate and shells at 1925'.

2-23-60

DATE







New Location...    
 Drill Deeper.....    
 Abandonment.....

Company CHILDERS CREEK GAS CO.  
 Address HUNTINGTON, W. VA.  
 Farm WILLARD FRANKLIN  
 Tract 1 Acres 210<sup>25</sup> Lease No. \_\_\_\_\_  
 Well (Farm) No. 1 Serial No. \_\_\_\_\_  
 Elevation (Spirit Level) 950  
 Quadrangle GUYANDOTTE  
 County WAYNE District UNION  
 Engineer G. B. Ewing  
 Engineer's Registration No. 309  
 File No. \_\_\_\_\_ Drawing No. \_\_\_\_\_  
 Date 3-31-58 Scale 1" = 495' = 30-Po.

STATE OF WEST VIRGINIA  
 DEPARTMENT OF MINES  
 OIL AND GAS DIVISION  
 CHARLESTON

**WELL LOCATION MAP**  
 FILE NO. WAY-1078

08/18/2023

+ Denotes location of well on United States Topographic Maps, scale 1 to 62,500, latitude and longitude lines being represented by border lines as shown.

- Denotes one inch spaces on border line of original tracing.