



STATE OF WEST VIRGINIA
DEPARTMENT OF MINES
OIL AND GAS DIVISION

NOTICE OF PROPOSED LOCATION OF OIL AND GAS WELL

To THE DEPARTMENT OF MINES,
Charleston, W. Va.

<p><u>Edgar Nelson</u> <small>COAL OPERATOR OR COAL OWNER</small> (coal not operated) Route 1, Box 79, Wayne, W. Va. <small>ADDRESS</small></p> <hr/> <p><small>COAL OPERATOR OR COAL OWNER</small></p> <hr/> <p><small>ADDRESS</small></p> <p><u>Edgar Nelson</u> <small>OWNER OF MINERAL RIGHTS</small> Route 1, Box 79, Wayne, W. Va. <small>ADDRESS</small></p>	<p><u>Dennis M. Roy</u> <small>NAME OF WELL OPERATOR</small> 925 Jefferson Avenue Huntington, W. Va. <small>COMPLETE ADDRESS</small></p> <hr/> <p>January 9th, 1958 <small>PROPOSED LOCATION</small></p> <hr/> <p>Union District Wayne County Well No. 1 <i>Lat. 38° 20' Lon. 82° 25' Elev. 640'</i> Edgar Nelson Farm</p>
---	--

GENTLEMEN:

The undersigned well operator is entitled to drill upon the above named farm or tract of land for oil and gas, having fee title thereto, (or as the case may be) under grant or lease dated _____, made by Edgar Nelson, to Webster Myers, assigned to Dennis M. Roy, and recorded on the _____ day of _____, in the office of the County Clerk for said County in Book 47, page _____.

The enclosed plat was prepared by a competent engineer and shows the proposed location of a well to be drilled for oil and gas by the undersigned well operator on the farm and in the Magisterial District and County above named, determined by survey and courses and distances from two permanent points, or land marks.

The undersigned well operator is informed and believes there are no coal operators operating beds of coal beneath said farm or tract of land on which said well is located, or within 500 feet of the boundaries of the same, who have mapped their workings and filed their maps as required by law, excepting the coal operators or coal owners (if any) above named as addressees.

The above named coal operators or coal owners (if any) are notified that any objections they may desire to make to such proposed location, or which they are required to make by Section 3 of said Code, if the drilling of a well at said proposed location will cause a dangerous condition in or about their respective coal mines, must be received by, or filed with the Department of Mines within ten* days from the receipt of a copy of this notice and accompanying plat by said Department. Said coal operators are further notified that forms for use in making such objections will be furnished to them by the Department of Mines promptly on request and that all such objections must set forth as definitely as is reasonably possible the ground or grounds on which such objections are based and indicate the direction and distance the proposed location should be moved to overcome same.


(The next paragraph is to be completed only in Department's copy.)

Copies of this notice and the enclosed plat were mailed by registered mail, or delivered to the above named coal operators or coal owners at their above shown respective address _____ day _____ before, or on the same day with the mailing or delivery of this copy to the Department of Mines at Charleston, West Virginia.

Very truly yours,

Dennis M. Roy
WELL OPERATOR
 925 Jefferson Avenue,
STREET
 Huntington,
CITY OR TOWN 08/18/2023
 West Virginia.
STATE

Address of Well Operator }



*Section 3. If no such objections be filed or be found by the department of mines, within said period of ten days from the receipt of said notice and plat by the department of mines, to said proposed location, the department shall forthwith issue to the well operator a drilling permit reciting the filing of such plat, that no objections have been made by the coal operators to the location, or found thereto by the department, and that the same is approved and the well operator authorized to proceed to drill at said location.



STATE OF WEST VIRGINIA
DEPARTMENT OF MINES
OIL AND GAS DIVISION

NOTICE OF PROPOSED LOCATION OF OIL AND GAS WELL

To THE DEPARTMENT OF MINES
Charleston, W. Va.

NAME OF WELL OPERATOR Dennis M. Roy	NAME OF COAL OWNER (coal not operated) Edgar Nelson
COMPLETE ADDRESS 932 Jefferson Avenue Huntington, W. Va.	ADDRESS Route 1, Box 79, Wayne, W. Va.
PROPOSED LOCATION January 9th 1958	COAL OPERATOR OR COAL OWNER
District Union	ADDRESS
County Wayne	OWNER OF MINERAL RIGHTS Edgar Nelson
Well No. 1	Route 1, Box 79, Wayne, W. Va.
Farm Edgar Nelson	ADDRESS

GENTLEMEN:
The undersigned well operator is entitled to drill upon the above named farm or tract of land for oil and gas having fee title thereto, (or as the case may be) under grant or lease dated _____ to _____, made by _____, Edgar Nelson, and recorded on the _____ day of _____, in the office of the County Clerk for said County in Book 47, page _____.


The enclosed plat was prepared by a competent engineer and shows the proposed location of a well to be drilled for oil and gas by the undersigned well operator on the farm and in the Mineral District and County above named, determined by survey and courses and distances from two permanent points or land marks.
The undersigned well operator is informed and believes there are no coal operators operating beds of coal beneath said farm or tract of land on which said well is located, or within 500 feet of the boundary of the same, who have mapped their workings and filed their maps as required by law, excepting the coal operators or coal owners (if any) above named as addressees.
The above named coal operators or coal owners (if any) are notified that any objections they may desire to make to such proposed location, or which they are required to make by Section 8 of said Code, if the drilling of a well at said proposed location will cause a dangerous condition in or about their respective coal mines, must be received by, or filed with the Department of Mines within ten days from the receipt of a copy of this notice and accompanying plat by said Department. Said coal operators are further notified that forms for use in making such objections will be furnished to them by the Department of Mines promptly on request and that all such objections must set forth as definitely as is reasonably possible the ground or grounds on which such objections are based and indicate the direction and distance the proposed location should be moved to overcome same.

(The next paragraph is to be completed only in Department's copy.)
Copies of this notice and the enclosed plat were mailed by registered mail, or delivered to the above named coal operators or coal owners at their above shown respective addresses _____ day _____ before _____ or on the same day with the mailing or delivery of this copy to the Department of Mines at Charleston, West Virginia.

Very truly yours,

Dennis M. Roy
WELL OPERATOR
932 Jefferson Avenue
Huntington
West Virginia

Address of Well Operator



08/18/2023

Section 8. If no such objections be filed or be found by the department of mines within said period of ten days from the receipt of said notice and plat by the department of mines, to said proposed location, the department shall forthwith issue to the well operator a drilling permit vesting the right of such plat, that no objections have been made by the coal operators to the location, or found therein by the department, and that the same is approved and the well operator authorized to proceed to drill at said location.

SENDER: Be sure to follow instructions on other side

PLEASE FURNISH SERVICE(S) INDICATED BY CHECKED BLOCK(S)
(Additional charges required for these services)

Show to whom, date and address
where delivered

Deliver ONLY
to addressee

RECEIPT

Received the numbered article described below

REGISTERED NO. 81206		SIGNATURE OR NAME OF ADDRESSEE (Must always be filled in) <i>Ja Welton Myers</i>
CERTIFIED NO.		SIGNATURE OF ADDRESSEE'S AGENT, IF ANY <i>Ja David Barton</i>
INSURED NO.		
DATE DELIVERED. 7-31-73		SHOW WHERE DELIVERED (Only if requested, and include ZIP Code) :

Formation	Color	Hard or Soft	Top	Bottom	Oil, Gas or Water	Depth Found	Remarks
Big lime			1287	1445			
			1445	1455			
Sand			1455	1520			
Bronze sand			1520	1530			
slate & shell			1530	1540			
Sand			1540	2070			
slate & shell			2070	2080			
Coffee shale			2080	2090			
Berea grit			2090	2130			
slate & shell			2130	2150			
sand			2150	2170			
slate & shell			2170	2208			
Black shale			2208	2214			
Black shell			2214	2290			
shale			2290	2455			
Gray slate			2455	2729			
Brown shale			2729	2739			
Gray shale			2739	2929			
Brown shale			2929	3109			
Slate			3109	3150			
Brown shale			3152	3804			
coniferous			3804	3841			
sand			3841	3872			
slate							

08/18/2023

Date June 7, 1958
 APPROVED Jennius Roy, Owner
 By Partner
 (Title)



STATE OF WEST VIRGINIA
DEPARTMENT OF MINES
OIL AND GAS DIVISION //

Quadrangle Guyandot

WELL RECORD

Permit No. Way-1072

Oil or Gas Well Gas
(KIND)

Company Ferris Dale Gas Company
Address 925 Jefferson Ave - Hays, Mo
Farm Edgar Nelson Acres 60
Location (waters) Big creek
Well No. 1 Elev. 640'
District Union County Wayne
The surface of tract is owned in fee by _____

Mineral rights are owned by Edgar Nelson
Address _____
Drilling commenced Jan 27, 1958
Drilling completed May 24, 1958
Date Shot May 27 From 3804 To 3841
With 1000 lbs Hercules powder


Open Flow 8/10ths Water in 3' Inch
_____ /10ths Merc. in _____ Inch
Volume 303,000 Cu. Ft.
Rock Pressure 1700 lbs. 36 hrs.
Oil _____ bbls., 1st 24 hrs.
Fresh water 21' feet _____ feet
Salt water _____ feet _____ feet

Casing and Tubing	Used in Drilling	Left in Well	Packers
Size			Kind of Packer
16			
13	<u>20'</u>	<u>20</u>	
10	<u>250</u>	<u>250</u>	Size of
8 3/4	<u>1188</u>		
6 3/4	<u>2231</u>	<u>2231</u>	Depth set
5 3/16	<u>120</u>	<u>120</u>	
3	<u>3872</u>	<u>3872</u>	Perf. top <u>20'</u>
2			Perf. bottom
Liners Used	<u>120' - 5 3/16</u>		Perf. top <u>all</u>
			Perf. bottom

CASING CEMENTED _____ SIZE _____ No. Ft. _____ Date _____
COAL WAS ENCOUNTERED AT _____ FEET _____ INCHES
_____ FEET _____ INCHES _____ FEET _____ INCHES
_____ FEET _____ INCHES _____ FEET _____ INCHES

Formation	Color	Hard or Soft	Top	Bottom	Oil, Gas or Water	Depth Found	Remarks
Surface			0	21			
Slate			21	260			
Sand			260	300			
Slate			300	321			
Sand			321	470			
Slate			470	480			
Broken Sand			480	560			
Sand			560	700			
Brown Sand			700	820			
Sand			820	840			
Brown Sand			840	950			
Sand				970			
Brown Sand			950	1037			
Sand			970				
Settling Sand			10.37	1170			
Sand			1170	1180			
Red Rock			1180	1185			
Limey Sand			1185	1190			
Shell			1190	1247			
Slate & Shell			1247	1283			
Little Lime							
Slate			1283	1287			

1958
Lease
Book - 47



STATE OF WEST VIRGINIA

DEPARTMENT OF MINES

OIL AND GAS DIVISION

INSPECTOR'S WELL REPORT

They had their permit missed placed and couldn't find it


Permit No. Way 1872

Oil or Gas Well _____
(KIND)

Company Dennis Boy
 Address Huntington W. Va
 Farm Edgar Nelson
 Well No. 1
 District Butler County Wayne
 Drilling commenced 1/28/58
 Drilling completed _____ Total depth _____
 Date shot _____ Depth of shot _____
 Initial open flow _____ /10ths Water in _____ Inch
 Open flow after tubing _____ /10ths Merc. in _____ Inch
 Volume _____ Cu. Ft.
 Rock pressure _____ lbs. _____ hrs.
 Oil _____ bbls., 1st 24 hrs.
 Fresh water _____ feet _____ feet
 Salt water 1037 feet _____ feet

CASING AND TUBING	USED IN DRILLING	LEFT IN WELL	PACKERS
Size			Kind of Packer
16			
13			
10	257		Size of
8 1/4	1188		
6 5/8	2231		Depth set
5 3/16			
3			Perf. top
2			Perf. bottom
Liners Used			Perf. top
			Perf. bottom

CASING CEMENTED _____ SIZE _____ No. FT. _____ Date _____
 COAL WAS ENCOUNTERED AT _____ FEET _____ INCHES
 _____ FEET _____ INCHES
 _____ FEET _____ INCHES



Drillers' Names James Gusty

Remarks: Drilling at 3710 the salt water filled up to 175 of top of hole

5/13/58
DATE

James Gusty
DISTRICT MINES INSPECTOR

STATE OF WEST VIRGINIA
DEPARTMENT OF MINES
OIL AND GAS WELLS DIVISION

INSPECTOR'S WELL REPORT

Permit No. _____

Oil or Gas Well _____
(KIND)

	CASING AND TUBING	USED IN DRILLING	LEFT IN WELL	PACKERS
Company _____	Size			
Address _____	16			Kind of Packer _____
Farm _____	13			
Well No. _____	10			Size of _____
District _____ County _____	8 1/4			
Drilling commenced _____	6 5/8			Depth set _____
Drilling completed _____ Total depth _____	5 3/16			
Date shot _____ Depth of shot _____	3			Perf. top _____
Initial open flow _____ /10ths Water in _____ Inch	2			Perf. bottom _____
Open flow after tubing _____ /10ths Merc. in _____ Inch	Liners Used			Perf. top _____
Volume _____ Cu. Ft.				Perf. bottom _____
Rock pressure _____ lbs. _____ hrs.	CASING CEMENTED _____ SIZE _____ No. FT. _____ Date _____			
Oil _____ bbls., 1st 24 hrs.	NAME OF SERVICE COMPANY _____			
Fresh water _____ feet _____ feet	COAL WAS ENCOUNTERED AT _____ FEET _____ INCHES			
Salt water _____ feet _____ feet	_____ FEET _____ INCHES _____ FEET _____ INCHES			
	_____ FEET _____ INCHES _____ FEET _____ INCHES			

Drillers' Names _____

Remarks:

DATE

DISTRICT WELL INSPECTOR

08/18/2023

PROPOSED MANNER OF PLUGGING AND FILLING WELL

(REQUIRED BY RULES AND REGULATIONS)

WEST VIRGINIA DEPARTMENT OF MINES

OIL AND GAS DIVISION

WORK ORDER

Well to be plugged and filled as follows:

Pull 3" TBbing 3851'

fill hole from 3851 to 3300 with Stone and Clay

Put in Bridge at 3300' in Corniferous Lime Put 10' of Cement on Bridge
10' Stone on Cement.

Bridge hole at 2229' 20' below 7" Casing Put in 10' of cement
on top of Bridge. 10' of Stone on Cement.

Pull 7" Casing 2209'

Put in Bridge at ~~XXXX~~ 1307' 20' in Big Lime put 10' of Cement on
top of Bridge; -10' Stone

Set a bridge at 235' put in 10' of Cement on Bridge
-10' Stone -10' of Stone

Bridge hole at 100' Put 10' of cement on Bridge and fill hole with
mud and clay to 3' -10' Stone.


Fill hole with cement 10' to 30" above surface--Markings on top of
Cement Well Nol Helen Nelsonabn-- Date--

To the Department of Mines
Coal Owner or Operator,
Lease or Property Owner.

Gentlemen:

This "work order" is submitted for your approval and concurrence and unless notified of your disapproval or non-concurrence, the undersigned will proceed with the plugging and filling of said well in the above described manner on the date inspector is notified after permit is issued.

Very truly yours,




Well Operator

No objections have been filed by the coal owner or coal operator, or any available adjacent lease or property owners or interposed by the Department of Mines to the manner herein described for the plugging and filling of the well above mentioned. Therefore, the same is hereby approved this 08/18/2023

1st. day of June, 19 73

DEPARTMENT OF MINES
Oil and Gas Division

By: 

NOTE: This "work order" shall be filed in triplicate, one copy for the files of the Department of Mines; one to be approved or corrected and returned to the well operator as his authority for plugging said well; and one for the well inspector.



STATE OF WEST VIRGINIA
DEPARTMENT OF MINES
OIL AND GAS DIVISION

RECEIVED
MAY 31 1973
OIL & GAS DIVISION
DEPT. OF MINES

NOTICE OF INTENTION TO PLUG AND ABANDON WELL

(REQUIRED BY SECTION 9, ARTICLE 4, CHAPTER 22 OF THE CODE)

To THE DEPARTMENT OF MINES,
Charleston, W. Va.

This well Could have been drilled
in name of Dennis Roy. Well was
completed about 5/28/58

Webster Myers (Terry Dale Gas Co.)

Coal Operator

Name of Well Operator

1614 7th Ave
Huntington, W.Va. 25703

Address

Complete Address

May 30, 1973

Coal Owner

Date

WELL TO BE ABANDONED

Union

District

Address

Wayne

County

Lease or Property Owner

Well No. one

Now Helen Belcher
(Was Harry Ferguson) Farm

Address

Inspector to be notified Kenneth Butcher

City

Telephone

736-4885

Gentlemen:—

The undersigned well operator is about to abandon the above described well and will commence

the work of plugging and abandoning said well on the date inspector is notified (which date shall not be less than five days after the day on which this notice so mailed is received, or in due course should be received by the Department of Mines).

This notice is given you in order that your respective representatives may be present at the plugging and filling of said well. You are further notified that whether you are represented or not represented the undersigned will proceed on that date, or shortly thereafter, to plug and fill said well in the manner required by Section 10, Article 4, Chapter 22 of the Code and given in detail on the reverse side of this notice, in "Work Order."

This notice is being mailed by registered mail to each of you at the above addresses on the above date.

Very truly yours,

Webster Myers (Terry Dale Gas Company)
Well Operator

NOTE: Upon the abandonment of any well drilled prior to June 1, 1929, a plat prepared by a registered engineer, shall be filed with THREE COPIES OF APPLICATION, (OG-9) AND "WORK ORDER" AND TWO COPIES OF THE WELL RECORD, (OG-10). The map must show the district and county in which the tract of land is located, the name and acreage of same, the name or names of the owners and names of adjacent tracts and the location of the well to be abandoned, determined by survey with the courses and distances of such well from two permanent points or landmarks on said tract.

08/18/2023

NOTE: In case plugging is not commenced within four months from the date of permit, same shall expire and be of no further force or effect.

NOTE: PERMIT IS NOT TRANSFERABLE.

WAY-1072-P

Permit Number

BOND PLUG

STATE OF WEST VIRGINIA
DEPARTMENT OF MINES
OIL AND GAS DIVISION

RECEIVED

JUL 18 1973

OIL & GAS DIVISION
DEPT. OF MINES
AFFIDAVIT OF PLUGGING AND FILLING

AFFIDAVIT SHOULD BE MADE IN TRIPLICATE, ONE COPY MAILED TO THE DEPARTMENT, ONE COPY TO BE RETAINED BY THE WELL OPERATOR AND THE THIRD COPY (AND EXTRA COPIES IF REQUIRED) SHOULD BE MAILED TO EACH COAL OPERATOR AT THEIR RESPECTIVE ADDRESSES.

COAL OPERATOR OR OWNER	Webster Myers (Dennis Roy-Terry Dale Gas Company)
ADDRESS	1614 7th Ave Huntington, W.Va. 25703
COAL OPERATOR OR OWNER	July 13, 1973
ADDRESS	Union District
LEASE OR PROPERTY OWNER	Wayne County
ADDRESS	Well No. one Helen Belcher (Was Harry Ferguson) Farm

STATE INSPECTOR SUPERVISING PLUGGING Kenneth Butcher

AFFIDAVIT

STATE OF WEST VIRGINIA,

County of Cabell

SS:

David Bartram

and

Windell Wallace

being first duly sworn according to law depose and say that they are experienced in the work of plugging and filling oil and gas wells and were employed by Webster Myers, well operator, and participated in the work of plugging and filling the above well, that said work was commenced on the 29 day of June, 19 73, and that the well was plugged and filled in the following manner:

SAND OR ZONE RECORD	FILLING MATERIAL	PLUGS USED	CASING	
			CSG PULLED	CSG LEFT IN
FORMATION		SIZE & KIND		
	Pulled 3" Tubing			
	Hole filled with aquagell & mud from 3851 to 3300			
	Bridge at 3300 Put 10' of Cement on top of Bridge and 10' of stone on cement			
	Bridged hole at 2229 Put in bridge and 10' of cement-10' of stone on top of Cement			
	Pulled 7" Casing			
	Bridged hole at 1307' put 10' of Cement on Bridge & put in 10' of stone on cement			
	Bridged hole at 235' Put 10' of Cement on bridge and put in 10' of stone on cement			
	Bridged hole at 100' put 10' of cement on bridge and put 10' of stone on cement-Filled hole with mud and clay to 3'			
COAL SEAMS				
(NAME)		DESCRIPTION OF MONUMENT		
(NAME)		Filled hole with cement 3' of 30"		
(NAME)		above surface with cement inside		
(NAME)		of 13" pipe-Markings on top of		
(NAME)		cement -Helen Nelson No 1 Abn		

and that the work of plugging and filling said well was completed on the 13 day of July, 19 73

And further deponents saith not.

Sworn to and subscribed before me this 13th day of July, 19 73.

My commission expires: 1-28-79

David Bartram

Windell Wallace

Patricia B. McBee

Notary Public.

Permit No. WAY-1072-P

C. NOLL

1911

Westerly (Bentley) - 1911
1911

Westerly (Bentley) - 1911

Westerly (Bentley) - 1911

Westerly (Bentley) - 1911

Westerly (Bentley) - 1911

Westerly (Bentley) - 1911
Westerly (Bentley) - 1911
Westerly (Bentley) - 1911
Westerly (Bentley) - 1911
Westerly (Bentley) - 1911
Westerly (Bentley) - 1911
Westerly (Bentley) - 1911
Westerly (Bentley) - 1911
Westerly (Bentley) - 1911
Westerly (Bentley) - 1911

Westerly (Bentley) - 1911

Westerly (Bentley) - 1911

Westerly (Bentley) - 1911

Westerly (Bentley) - 1911

08/18/2023

STATE OF WEST VIRGINIA
DEPARTMENT OF MINES
OIL AND GAS WELLS DIVISION

RECEIVED

JUL 26 1973

OIL & GAS DIVISION
DEPT. OF MINES

INSPECTOR'S WELL REPORT

Permit No. Way-1072 P

Oil or Gas Well _____
(KIND)

Company <u>Webster Myers</u>	CASING AND TUBING	USED IN DRILLING	LEFT IN WELL	PACKERS
Address <u>Huntington, W. Va</u>	Size			
Farm <u>Helen Belcher</u>	16			Kind of Packer _____
Well No. <u>1</u>	13			
District <u>Union</u> County <u>Wayne</u>	10			Size of _____
Drilling commenced _____	8 1/4			
Drilling completed _____ Total depth _____	6 3/8			Depth set _____
Date shot _____ Depth of shot _____	5 3/16			
Initial open flow _____ /10ths Water in _____ Inch	3			Perf. top _____
Open flow after tubing _____ /10ths Merc. in _____ Inch	2			Perf. bottom _____
Volume _____ Cu. Ft.	Liners Used			Perf. top _____
Rock pressure _____ lbs. _____ hrs.				Perf. bottom _____
Oil _____ bbls., 1st 24 hrs.	CASING CEMENTED _____ SIZE _____ No. FT. _____ Date _____			
Fresh water _____ feet _____ feet	NAME OF SERVICE COMPANY _____			
Salt water _____ feet _____ feet	COAL WAS ENCOUNTERED AT _____ FEET _____ INCHES			
	_____ FEET _____ INCHES _____ FEET _____ INCHES			
	_____ FEET _____ INCHES _____ FEET _____ INCHES			

Drillers' Names _____

Remarks: Final inspection made for hand release.

7-24-73
DATE

H. E. Butcher
DISTRICT WELL INSPECTOR
08/18/2023



State of West Virginia

Department of Mines
Oil and Gas Division

Charleston 25305

July 27, 1973

Webster Myers (Terry Dale Gas Co.)
1614 7th. Avenue
Huntington, W.Va. 25703

In Re: Permit No. WAY 1972 P
Farm Helen Belcher
Well No. 1
District Union
County Wayne

Gentlemen:

The final inspection report for the well which is described above has been received in this office. Only the column checked below applies.

 The bond covering the well designated by the above permit number has been released under your Blanket Bond.

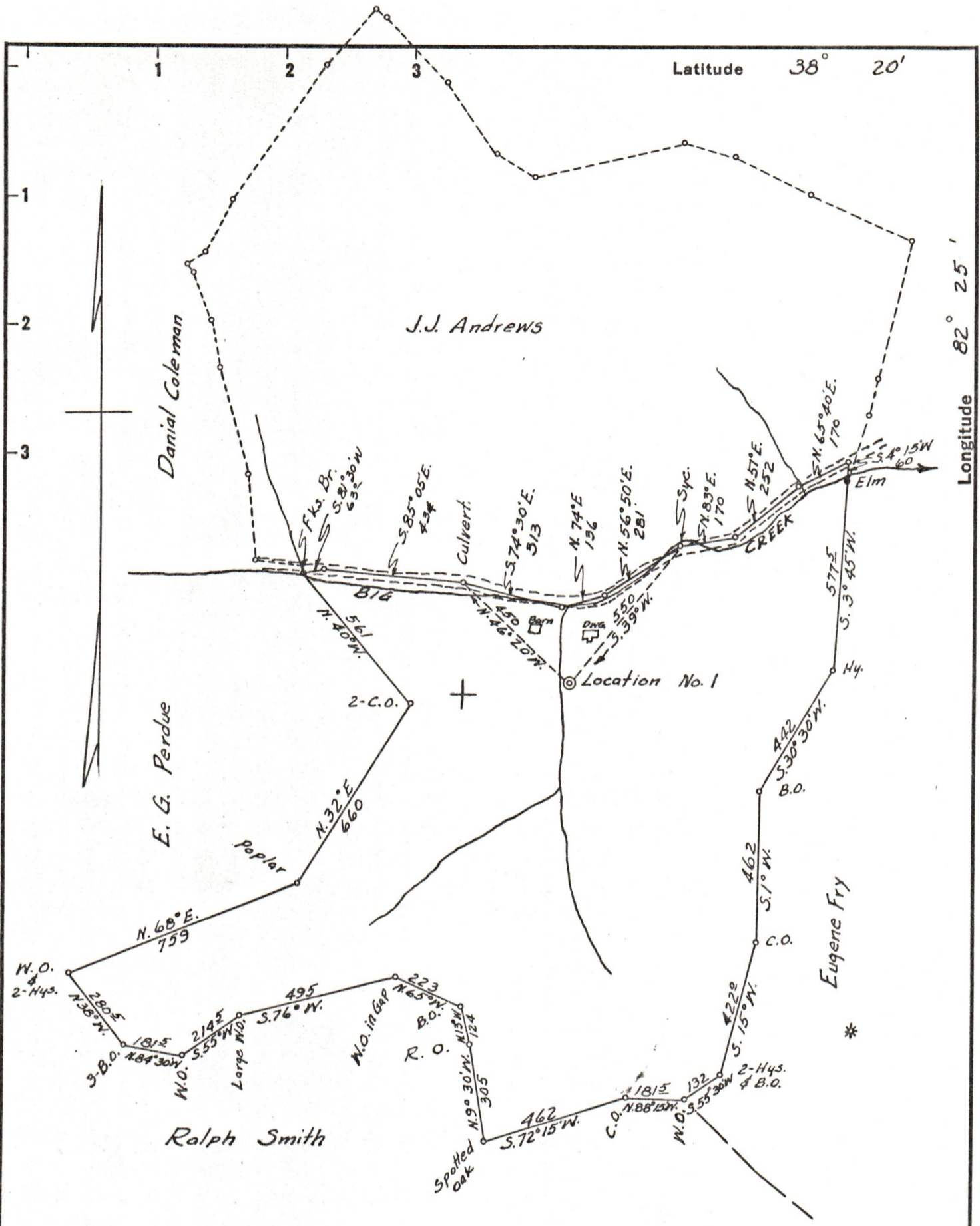
XXXX Please return the enclosed cancelled bond which covered the well designated by the above permit number to the Surety Company who executed said bond in your behalf, in order that they may give you credit on their records.

Very truly yours,

Deputy Director
Oil and Gas Division

RLD/cc
Enclosure: 1 Bond

08/18/2023



New Location...
 Drill Deeper.....
 Abandonment..... - 6-1-73

Company WEBSTER MYERS DENNIS M. ROY
 Address HUNTINGTON, W. VA.
 Farm EDGAR NELSON (HELEN BEICHER)
 Tract _____ Acres 60 Lease No. _____
 Well (Farm) No. 1 Serial No. _____
 Elevation (Spirit Level) 640
 Quadrangle GUYANDOT
 County WAYNE District UNION
 Engineer E. C. Ewing
 Engineer's Registration No. 309
 File No. _____ Drawing No. _____
 Date 1-9-58 Scale 1"=400'

STATE OF WEST VIRGINIA
 DEPARTMENT OF MINES
 OIL AND GAS DIVISION
 CHARLESTON

WELL LOCATION MAP
 FILE NO. WAY-1072-7

+ Denotes location of well on United States Topographic Maps, scale 1 to 62,500, latitude and longitude lines being represented by border lines as shown.

- Denotes one inch spaces on border line of original tracing.

~~47-099~~ 47-099