



STATE OF WEST VIRGINIA
DEPARTMENT OF MINES
OIL AND GAS DIVISION

NOTICE OF PROPOSED LOCATION OF OIL AND GAS WELL

To THE DEPARTMENT OF MINES,
Charleston, W. Va.

Lafayette Ferguson
~~COAL OPERATOR OR COAL OWNER~~ (coal not operated)
Prichard, Route 1, W. Va.
ADDRESS

E. L. Lusher
NAME OF WELL OPERATOR
Route 2
Barboursville, W. Va.
COMPLETE ADDRESS

January 7th, 19 58

COAL OPERATOR OR COAL OWNER
Lafayette Ferguson
ADDRESS

PROPOSED LOCATION
Butler District

OWNER OF MINERAL RIGHTS
Lafayette Ferguson
Route 1, Prichard, W. Va.
ADDRESS

Wayne County
Lat. 38° 15'
Well No. 2 *Lon. 82° 30' Elev. 650'*
Lafayette Ferguson Farm

GENTLEMEN:

The undersigned well operator is entitled to drill upon the above named farm or tract of land for oil and gas, having fee title thereto, (or as the case may be) under grant or lease dated July 30th, 1957, made by Lafayette Ferguson, to E. L. Lusher, and recorded on the 20th day of August, 1957, in the office of the County Clerk for said County in Book 47, page 299.

The enclosed plat was prepared by a competent engineer and shows the proposed location of a well to be drilled for oil and gas by the undersigned well operator on the farm and in the Magisterial District and County above named, determined by survey and courses and distances from two permanent points, or land marks.

The undersigned well operator is informed and believes there are no coal operators operating beds of coal beneath said farm or tract of land on which said well is located, or within 500 feet of the boundaries of the same, who have mapped their workings and filed their maps as required by law, excepting the coal operators or coal owners (if any) above named as addressees.


The above named coal operators or coal owners (if any) are notified that any objections they may desire to make to such proposed location, or which they are required to make by Section 3 of said Code, if the drilling of a well at said proposed location will cause a dangerous condition in or about their respective coal mines, must be received by, or filed with the Department of Mines within ten* days from the receipt of a copy of this notice and accompanying plat by said Department. Said coal operators are further notified that forms for use in making such objections will be furnished to them by the Department of Mines promptly on request and that all such objections must set forth as definitely as is reasonably possible the ground or grounds on which such objections are based and indicate the direction and distance the proposed location should be moved to overcome same.

(The next paragraph is to be completed only in Department's copy.)

Copies of this notice and the enclosed plat were mailed by registered mail, or delivered to the above named coal operators or coal owners at their above shown respective address _____ day _____ before, or on the same day with the mailing or delivery of this copy to the Department of Mines at Charleston, West Virginia.

Very truly yours,

E. L. Lusher
WELL OPERATOR
6541 Beech Fork Road
STREET
Route 2, Barboursville
CITY OR TOWN
West Virginia.
STATE



Address of Well Operator }

08/18/2023

*Section 3 If no such objections be filed or be found by the department of mines, within said period of ten days from the receipt of said notice and plat by the department of mines, to said proposed location, the department shall forthwith issue to the well operator a drilling permit reciting the filing of such plat, that no objections have been made by the coal operators to the location, or found thereto by the department, and that the same is approved and the well operator authorized to proceed to drill at said location.



STATE OF WEST VIRGINIA
DEPARTMENT OF MINES
OIL AND GAS DIVISION

NOTICE OF PROPOSED LOCATION OF OIL AND GAS WELL

To The Department of Mines,
Charleston, W. Va.

Laiyette Ferguson

(coal not operated) ~~W. Va. 2~~

Barbourville, W. Va.

Richard, Route 1, W. Va.

January 7th 1958

PROPOSED LOCATION

COAL OPERATOR OF COAL OWNER

District

Butler

ADDRESS

Laiyette Ferguson

County

Wayne

OWNER OF MINERAL RIGHTS

Route 1, Prichard, W. Va.

Well No. 2 28-20-20-20

Laiyette Ferguson

ADDRESS

GENTLEMEN:

The undersigned well operator is entitled to drill upon the above named farm or tract of land for

oil and gas having fee title thereto (or as the case may be) under grant or lease dated

July 30th, 1957, made by Laiyette Ferguson

and recorded on the 20th day

of August, 1957, in the office of the County Clerk for said County in

Book 47 page 299

The enclosed plat was prepared by a competent engineer and shows the proposed location of a well to be drilled for oil and gas by the undersigned well operator on the farm and in the Mineral District and County above named, determined by survey and courses and distances from two permanent points or land marks.

The undersigned well operator is informed and believes there are no coal operators operating beds of coal beneath said farm or tract of land on which said well is located, or within 500 feet of the boundary of the same, who have mapped their workings and filed their maps as required by law, excepting the coal operators or coal owners (if any) above named as addressees.

The above named coal operators or coal owners (if any) are notified that any objections they may desire to make to such proposed location, or which they are required to make by Section 3 of said Code, if the drilling of a well in said proposed location will cause a dangerous condition in or about their respective coal mines must be received by or filed with the Department of Mines within ten days from the receipt of a copy of this notice and accompanying plat by said Department. All coal operators are further notified that forms for use in making such objections will be furnished to them by the Department of Mines promptly on request and that all such objections must set forth as definitely as is reasonably possible the grounds or grounds on which such objections are based and indicate the direction and distance the proposed location should be moved to overcome same.

The next paragraph is to be completed only in Department's copy.

Copies of this notice and the enclosed plat were mailed by registered mail, or delivered to the above named coal operators or coal owners at their above shown respective address, day before, or on the same day with the mailing or delivery of this copy to the Department of Mines at Charleston, West Virginia.

Very truly yours,

E. I. Insher

WELL OPERATOR

6541 Beech Fork Road

STREET


Route 2, Barbourville

CITY OR TOWN

West Virginia.

STATE

Address of Well Operator



08/18/2023

Section 8. . . . If no such objections be filed or be found by the department of mines within said period of ten days from the receipt of said notice and plat by the department of mines to said proposed location, the department shall forthwith issue to the well operator a drilling permit requiring the filing of such plat, that no objections have been made by the coal operators to the location of land thereto by the department, and that the same is approved and the well operator authorized to proceed to drill at said location.

Permit Number

January 23, 1958

Mr. Ivan T. Henson, Inspector
Oil & Gas Wells
331 Elaine Court
Huntington, West Virginia

Dear Mr. Henson:

We are in receipt of two applications to drill wells in your district. The first application is from E. L. Lusher, to drill Well No. 2 on Lafayette Ferguson Farm, Butler District, Wayne County, permit number will be WAY-1071.

The second application is from Dennis M. Roy, to drill Well No. 1 on Edgar Nelson Farm, Union District, Wayne County. Permit number will be WAY-1072.

Very truly yours,

Assistant Director
OIL AND GAS DIVISION

MG/dm

08/18/2023

April 16, 1958

Mr. E. L. Lusher
R.F.D. #2
Barboursville, West Virginia

Dear Mr. Lusher:

Please complete completion drilling record of No. 2 Location on Lafayette Ferguson Farm, Butler District, Wayne County by reporting casing "Left in Well". Also please affix your signature on reverse side of Well record and return to us.

Thank you.

Very truly yours,

Assistant Director
OIL AND GAS DIVISION

MG:lm

Enclosure: cc
Mr. G. H. Samples, Inspector at Large

08/18/2023



STATE OF WEST VIRGINIA
DEPARTMENT OF MINES
OIL AND GAS DIVISION

Quadrangle Quad-Louisa

Permit No. WAY-1071

WELL RECORD

Oil or Gas Well Oil
(KIND)

Company McCoy Gas Company
Address Rt. 2 Barboursville, W. Va.
Farm Lafayette Ferguson Acres 105
Location (waters) Gragston
Well No. 2 Elev. 650'
District Butler County Wayne
The surface of tract is owned in fee by Lafayette Ferguson
Address _____
Mineral rights are owned by Lafayette Ferguson
Address _____
Drilling commenced Jan. 16, 1958
Drilling completed March 6, 1958
Date Shot March 10 From 1851 To 1871
With 90 Qts. Glycerine
Open Flow /10ths Water in _____ Inch
/10ths Merc. in _____ Inch
Volume _____ Cu. Ft.
Rock Pressure _____ lbs. _____ hrs.
Oil _____ bbls., 1st 24 hrs.
WELL ACIDIZED _____
WELL FRACTURED _____

Casing and Tubing	Used in Drilling	Left in Well	Packers
Size			Kind of Packer
16			<u>Lead & Rubber</u>
13			Size of <u>15''</u>
10 19'		<u>19</u>	Depth set
8 1/4	<u>349'8"</u>	<u>349-8</u>	<u>1876</u>
6 5/8	<u>1432'1"</u>	<u>1432.1</u>	Perf. top
5 3/16			Perf. bottom
3			Perf. top
2			Perf. bottom
Liners Used			


CASING CEMENTED _____ SIZE _____ No. Ft. _____ Date _____
COAL WAS ENCOUNTERED AT _____ FEET _____ INCHES
_____ FEET _____ INCHES
_____ FEET _____ INCHES

RESULT AFTER TREATMENT

ROCK PRESSURE AFTER TREATMENT

Fresh Water _____ Feet Salt Water _____ Feet

Formation	Color	Hard or Soft	Top	Bottom	Oil, Gas or Water	Depth	Remarks
Surface			19				
Slate		19	30				
Sand		30	37				
Slate		37	82				
Sand		82	106				
Slate		106	123				
Sand		123	228				
Slate		228	280				
Broken Sand		280	298				
Slate		298	346				
Coal		346	349				
Sand		349	360				
Slate		360	390				
Sand Broken		390	416				
Slate		416	505				
Slate & Shells		505	628				
Slate		628	696				
Salt Sand		696	886				
Slate		886	887				
Maxon Sand		887	1012				
Slate & Shells		1012	1041				
Little Lime		1041	1066				
Slate		1066	1072				
Big Lime		1072	1232				
Slate & Shells		1232	1370				
Inj. Sand		1370	1420				
Slate & Shells		1420	1440				
Brown Shale		1440	1495				
White Slate		1495	1838				



08/18/2023



STATE OF WEST VIRGINIA
DEPARTMENT OF MINES
OIL AND GAS DIVISION

Quad - Louisa

WELL RECORD

Permit No. WAY-1071

Oil or Gas Well Oil
(KIND)

Company MCCoy Gas Company
Address Rt. 2 Barboursville, W. Va.
Farm Lafayette Ferguson Acres 105
Location (waters) Gragston
Well No. 2 Elev. 650'
District Butler County Wayne
The surface of tract is owned in fee by Lafayette Ferguson
Address _____
Mineral rights are owned by Lafayette Ferguson
Address _____
Drilling commenced Jan. 16, 1958
Drilling completed March 6, 1958
Date Shot March 10 From 1851 To 1871
With 90 qts. glycerine

Casing and Tubing	Used in Drilling	Left in Well	Packers
Size			
16			Kind of Packer
13			<u>lead & Rubber</u>
10 19'		<u>19'</u>	Size of <u>15"</u>
8 1/4	<u>349'8"</u>	<u>349'8"</u>	Depth set <u>7066</u>
6 5/8	<u>1432'1"</u>	<u>1432'1"</u>	<u>1876</u>
5 3/16			Perf. top
3			Perf. bottom
2			Perf. top
Liners Used			Perf. bottom

Open Flow /10ths Water in Inch
/10ths Merc. in Inch
Volume _____ Cu. Ft.
Rock Pressure _____ lbs. hrs.
Oil _____ bbls., 1st 24 hrs.
Fresh water _____ feet feet
Salt water _____ feet feet

CASING CEMENTED	SIZE	No. Ft.	Date
COAL WAS ENCOUNTERED AT		FEET	INCHES
	FEET	INCHES	FEET
	FEET	INCHES	FEET

Formation	Color	Hard or Soft	Top	Bottom	Oil, Gas or Water	Depth Found	Remarks
Surface			19				
Slate		19	30				
Sand		30	37				
Slate		37	82				
Sand		82	106				
Slate		106	123				
Sand		123	228				
Slate		228	280				
Broken Sand		280	298				
Slate		298	346				
Coal		346	349				
Sand		349	360				
Slate		360	390				
Sand Broken		390	416				
Slate		416	505				
Slate & Shells		505	628				
Slate		628	696				
Salt Sand		696	886				
Slate		886	887				
Maxon Sand		887	1012				
Slate & Shells		1012	1041				
Little Lime		1041	1066				
Slate		1066	1072				
Big Lime		1072	1232				
Slate & Shells		1232	1370				
Inj. Sand		1370	1420				
Slate & Shells		1420	1440				
Brown Shale		1440	1495				
White Slate		1495	1838				
Brown Shale		1838	1859				
Berea		1859	1868				
W. Slate		1868	1876				



08/18/2023

STATE OF WEST VIRGINIA
DEPARTMENT OF MINES
OIL AND GAS DIVISION

INSPECTOR'S WELL REPORT

Permit No. Way 1071

Oil or Gas Well _____
(KIND)

Company E. S. Lusher
 Address Barboursville B 2 W Va
 Farm Safayette Ferguson
 Well No. 2
 District Butler County Wayne
 Drilling commenced 2/6/58
 Drilling completed _____ Total depth _____
 Date shot _____ Depth of shot _____
 Initial open flow _____ /10ths Water in _____ Inch
 Open flow after tubing _____ /10ths Merc. in _____ Inch
 Volume _____ Cu. Ft.
 Rock pressure _____ lbs. _____ hrs.
 Oil _____ bbls., 1st 24 hrs.
 Fresh water 30 feet _____ feet
 Salt water 735 feet _____ feet


CASING AND TUBING	USED IN DRILLING	LEFT IN WELL	PACKERS
Size			Kind of Packer
16			
13			
10	19		Size of
8 1/4	307		
6 5/8	1427		Depth set
5 3/16			
3			Perf. top
2			Perf. bottom
Liners Used			Perf. top
			Perf. bottom

CASING CEMENTED _____ SIZE _____ No. FT. _____ Date _____

COAL WAS ENCOUNTERED AT 346 FEET 36 INCHES
 _____ FEET _____ INCHES _____ FEET _____ INCHES
 _____ FEET _____ INCHES _____ FEET _____ INCHES

Drillers' Names: W. E. Mills R. Crabtree

Remarks: Drilling at 15 to 0



Juan T. Hanson
DISTRICT WELL INSPECTOR

3/3/58
DATE

08/18/2023

