



STATE OF WEST VIRGINIA
DEPARTMENT OF MINES
OIL AND GAS DIVISION

NOTICE OF PROPOSED LOCATION OF OIL AND GAS WELL

To The DEPARTMENT OF MINES,
Charleston, W. Va.

Oras Morrison
COAL OPERATOR OR COAL OWNER (coal not operated)
Wayne, W. Va.
ADDRESS

Webster Myers
NAME OF WELL OPERATOR
1614 Seventh Avenue,
Huntington, W. Va.
COMPLETE ADDRESS

COAL OPERATOR OR COAL OWNER
ADDRESS

August 19th, 1957
PROPOSED LOCATION
Union District

Oras Morrison
OWNER OF MINERAL RIGHTS
Wayne, W. Va.
ADDRESS

Wayne County
Lat. 38° 20'
Well No. 1 Low. 82° 25' - Elev. 800'
Oras Morrison Farm

GENTLEMEN:

The undersigned well operator is entitled to drill upon the above named farm or tract of land for oil and gas, having fee title thereto, (or as the case may be) under grant or lease dated November 1st, 1955, made by Oras Morrison, to Webster Myers, and recorded on the 10th day of July, 1957, in the office of the County Clerk for said County in Book 47, page 196.

The enclosed plat was prepared by a competent engineer and shows the proposed location of a well to be drilled for oil and gas by the undersigned well operator on the farm and in the Magisterial District and County above named, determined by survey and courses and distances from two permanent points, or land marks.

The undersigned well operator is informed and believes there are no coal operators operating beds of coal beneath said farm or tract of land on which said well is located, or within 500 feet of the boundaries of the same, who have mapped their workings and filed their maps as required by law, excepting the coal operators or coal owners (if any) above named as addressees.

The above named coal operators or coal owners (if any) are notified that any objections they may desire to make to such proposed location, or which they are required to make by Section 3 of said Code, if the drilling of a well at said proposed location will cause a dangerous condition in or about their respective coal mines, must be received by, or filed with the Department of Mines within ten* days from the receipt of a copy of this notice and accompanying plat by said Department. Said coal operators are further notified that forms for use in making such objections will be furnished to them by the Department of Mines promptly on request and that all such objections must set forth as definitely as is reasonably possible the ground or grounds on which such objections are based and indicate the direction and distance the proposed location should be moved to overcome same.


(The next paragraph is to be completed only in Department's copy.)

Copies of this notice and the enclosed plat were mailed by registered mail, or delivered to the above named coal operators or coal owners at their above shown respective address _____ day _____ before, or on the same day with the mailing or delivery of this copy to the Department of Mines at Charleston, West Virginia.

Very truly yours,

Webster Myers
WELL OPERATOR
1614 Seventh Avenue
STREET
Huntington
CITY OR TOWN
West Virginia.
STATE

Address of Well Operator }



08/25/2023

*Section 3 If no such objections be filed or be found by the department of mines, within said period of ten days from the receipt of said notice and plat by the department of mines, to said proposed location, the department shall forthwith issue to the well operator a drilling permit reciting the filing of such plat, that no objections have been made by the coal operators to the location, or found thereto by the department, and that the same is approved and the well operator authorized to proceed to drill at said location.



STATE OF WEST VIRGINIA
DEPARTMENT OF MINES
OIL AND GAS DIVISION

NOTICE OF PROPOSED LOCATION OF OIL AND GAS WELL

To The Department of Mines
Charleston, W. Va.

Ora Morrison

Webster Myers

Wayne, W. Va.

1014 Seventh Avenue,
Huntington, W. Va.

August 19th, 1937

PROPOSED LOCATION

Union

Wayne

Well No. 1

Ora Morrison

COAL OPERATOR OR COAL OWNER

ADDRESS

Ora Morrison

OWNER OF MINERAL RIGHTS

Wayne, W. Va.

ADDRESS

GENTLEMEN:

The undersigned well operator is entitled to drill upon the above named farm or tract of land for oil and gas having for the purpose (or as the case may be) under grant or lease dated November 1st, 1935 made by Ora Morrison to Webster Myers and recorded on the 10th day of July, 1937 in the office of the County Clerk for said County in Book 47 page 196

The enclosed plat was prepared by a competent engineer and shows the proposed location of a well to be drilled for oil and gas by the undersigned well operator on the farm and in the Mineral District and County above named, determined by survey and courses and distances from two permanent points or land marks.

The undersigned well operator is informed and believes there are no coal operators operating beds of coal beneath said farm or tract of land on which said well is located, or within 300 feet of the boundary of the same, who have mapped their workings and filed their maps as required by law, excepting the coal operators or coal owners (if any) above named as addressees.

The above named coal operators or coal owners (if any) are notified that any objections they may desire to make to such proposed location, or which they are required to make by Section 3 of said Code, if the drilling of a well at said proposed location will cause a dangerous condition in or about their respective coal mines must be received by or filed with the Department of Mines within ten days from the receipt of a copy of this notice and accompanying plat by said Department. Said coal operators are further notified that failure to file such objections will be deemed to be a consent to the proposed location and that all such objections must set forth as definitely as is reasonably possible the ground or grounds on which such objections are based and indicate the direction and distance the proposed location should be moved to overcome same.

(The next paragraph is to be completed only in Department's copy.)
Copies of this notice and the enclosed plat were mailed by registered mail, or delivered to the above named coal operators or coal owners at their above shown respective address _____ day _____ before or on the same day with the mailing or delivery of this copy to the Department of Mines at Charleston, West Virginia.

Very truly yours,


Webster Myers

1014 Seventh Avenue

Huntington

West Virginia

Address of Well Operator

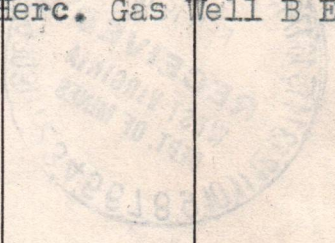


08/25/2023

Section 3. If no such objections be filed or be found by the department of mines within said period of ten days from the receipt of said notice and plat by the department of mines to said proposed location, the department shall forthwith issue to the well operator a drilling permit covering the line of such plat. If no objections have been made by the coal operators to the location of the well shown by the department, and that the same is approved and the well operator authorized to proceed to drill at said location.

WAY-1086 PERMIT NUMBER

Formation	Color	Hard or Soft	Top 16	Bottom	Oil, Gas or Water	Depth Found	Remarks
Corniferous Lime			3357	4000			Showing of gas at 2935-Showing of gas at 3520-Sulphur gas-Water at 3550 more water at 3695-Showing of gas at 4008 ft. Not enough to gauge-Well shot 3 times with Herc. Gas Well B Exp.
Big Six Slate			4000	4020			
			4020	4040			
			3111	3111			
			3100	3100			
			3080	3100			
			3072	3080			
			3042	3072			
			3000	3042			
			2812	3000			
			2802	2812			
			1800	2802			
			1702	1800			
			1702	1702			
			1700	1702			
			1692	1700			
			1672	1692			
			1672	1672			
			1652	1672			
			1652	1652			
			1630	1652			
			1612	1630			
			1612	1612			
			1592	1612			
			1592	1592			
			1572	1592			
			1572	1572			
			1552	1572			
			1552	1552			
			1532	1552			
			1532	1532			
			1512	1532			
			1512	1512			
			1492	1512			
			1492	1492			
			1472	1492			
			1472	1472			
			1452	1472			
			1452	1452			
			1432	1452			
			1432	1432			
			1412	1432			
			1412	1412			
			1392	1412			
			1392	1392			
			1372	1392			
			1372	1372			
			1352	1372			
			1352	1352			
			1332	1352			
			1332	1332			
			1312	1332			
			1312	1312			
			1292	1312			
			1292	1292			
			1272	1292			
			1272	1272			
			1252	1272			
			1252	1252			
			1232	1252			
			1232	1232			
			1212	1232			
			1212	1212			
			1192	1212			
			1192	1192			
			1172	1192			
			1172	1172			
			1152	1172			
			1152	1152			
			1132	1152			
			1132	1132			
			1112	1132			
			1112	1112			
			1092	1112			
			1092	1092			
			1072	1092			
			1072	1072			
			1052	1072			
			1052	1052			
			1032	1052			
			1032	1032			
			1012	1032			
			1012	1012			
			992	1012			
			992	992			
			972	992			
			972	972			
			952	972			
			952	952			
			932	952			
			932	932			
			912	932			
			912	912			
			892	912			
			892	892			
			872	892			
			872	872			
			852	872			
			852	852			
			832	852			
			832	832			
			812	832			
			812	812			
			792	812			
			792	792			
			772	792			
			772	772			
			752	772			
			752	752			
			732	752			
			732	732			
			712	732			
			712	712			
			692	712			
			692	692			
			672	692			
			672	672			
			652	672			
			652	652			
			632	652			
			632	632			
			612	632			
			612	612			
			592	612			
			592	592			
			572	592			
			572	572			
			552	572			
			552	552			
			532	552			
			532	532			
			512	532			
			512	512			
			492	512			
			492	492			
			472	492			
			472	472			
			452	472			
			452	452			
			432	452			
			432	432			
			412	432			
			412	412			
			392	412			
			392	392			
			372	392			
			372	372			
			352	372			
			352	352			
			332	352			
			332	332			
			312	332			
			312	312			
			292	312			
			292	292			
			272	292			
			272	272			
			252	272			
			252	252			
			232	252			
			232	232			
			212	232			
			212	212			
			192	212			
			192	192			
			172	192			
			172	172			
			152	172			
			152	152			
			132	152			
			132	132			
			112	132			
			112	112			
			92	112			
			92	92			
			72	92			
			72	72			
			52	72			
			52	52			
			32	52			
			32	32			
			12	32			
			12	12			



08/25/2023

Date Feb 17, 1958, 19

APPROVED

Walter Meyer
Partner, Owner

By _____ (Title)



STATE OF WEST VIRGINIA DEPARTMENT OF MINES OIL AND GAS DIVISION 16

Rep TA 1328

WELL RECORD

Oil or Gas Well Gas (KIND)


Quadrangle Guyandot Way-1056

Permit No. Webster Myers (Oris Gas Company) Company Oris Morrison 1614 7th Ave., Huntington, W. Va. Farm Oris Morrison 48 Acres Location (waters) Big Creek Well No. 1 Union County Elev. 800 District Wayne The surface of tract is owned in fee by Oris Morrison RFD Wayne, W. Va. Address Mineral rights are owned by Same Address Drilling commenced Sept 23, 1957 Drilling completed Feb 2, 1958 Date Shot 2/2/58 From 4020 To 4000 With 3 shots 1st shot 500 lbs - 2nd shot 2050 lbs - 3rd shot 3300 lbs Here. G.W.B. Open Flow /10ths Water in 94 MCF Inch /10ths Merc. in Inch Volume 94 MCF Cu. Ft. Rock Pressure 1350 lbs. 90 hrs. Oil bbls., 1st 24 hrs. Fresh water 175 feet Salt water 1205 feet

Table with columns: Casing and Tubing Size, Used in Drilling, Left in Well, Packers. Includes data for sizes 16, 13, 10, 8 1/4, 6, 5 3/16, 3, 2 and packer details like B. Hole Wall & Anchor, 7"x8 1/2"x16, 3"x7"x24, Depth set 2385, 3712, Perf. top 4020, 4040.

CASING CEMENTED none SIZE No. Ft. Date COAL WAS ENCOUNTERED AT FEET INCHES FEET INCHES FEET INCHES

Main well log table with columns: Formation, Color, Hard or Soft, Top, Bottom, Oil, Gas or Water, Depth Found, Remarks. Lists geological layers from Sand to Brown Shale with depths and a note 'Hole full water at 1205'.



STATE OF WEST VIRGINIA
DEPARTMENT OF MINES
OIL AND GAS DIVISION

INSPECTOR'S WELL REPORT


Permit No. Way 1056

Oil or Gas Well _____
(KIND)

		CASING AND TUBING	USED IN DRILLING	LEFT IN WELL	PACKERS
Company	<u>Weber Myers</u>				
Address	<u>Huntington W Va</u>	Size			
Farm	<u>Overs Morrison</u>	16			Kind of Packer
Well No.	<u>1</u>	13	<u>18</u>		
District	<u>Union</u> County <u>Wayne</u>	10	<u>359</u>		Size of
Drilling commenced	<u>Sept 23 / 57</u>	8 1/4	<u>1465</u>		
Drilling completed		6 3/8			Depth set
Date shot		5 3/16			
Initial open flow		3			Perf. top
Open flow after tubing		2			Perf. bottom
Volume		Liners Used			Perf. top
Rock pressure					Perf. bottom
Oil		CASING CEMENTED	SIZE	No. FT.	Date
Fresh water	<u>175</u> feet	COAL WAS ENCOUNTERED AT _____ FEET _____ INCHES			
Salt water	<u>1205</u> feet	_____ FEET _____ INCHES _____ FEET _____ INCHES			

Drillers' Names Weber Myers

Remarks: Drilling at 1720



10/23/57
DATE

Juan P. Henson
DISTRICT WELL INSPECTOR
08/25/2023

STATE OF WEST VIRGINIA
DEPARTMENT OF MINES
OIL AND GAS DIVISION

INSPECTOR'S PLUGGING REPORT

Permit No. Way-1056P Well No. 1

COMPANY Oris Gas Co. ADDRESS Huntington, Wva.

FARM Oris Morrison DISTRICT Union COUNTY Wayne

Filling Material Used Clay Stone cement

Liner Location Amount Packer Location

PLUGS USED AND DEPTH PLACED			BRIDGES	CASING AND TUBING		
CEMENT-THICKNESS	WOOD-SIZE	LEAD	CONSTRUCTION-LOCATION	RECOVERED	SIZE	LOST
				372	10"	
<p><i>Pulling 10" pipe on 11-5</i> <i>This well has been filled according</i> <i>to work-order.</i></p>						

Drillers' Names Thomas Ray
Conr. Webster Myers

Remarks: Will probably finish plugging
on 11-6-65.

11-2-65
11-5-65
DATE

I hereby certify I visited the above well on this date.

K.E. Batcher
DISTRICT WELL INSPECTOR



STATE OF WEST VIRGINIA
DEPARTMENT OF MINES
OIL AND GAS DIVISION

Rotary
Spudder
Cable Tools
Storage

INSPECTOR'S WELL REPORT

Permit No. _____

Oil or Gas Well _____
(KIND)

	CASING AND TUBING	USED IN DRILLING	LEFT IN WELL	PACKERS
Company _____	Size			
Address _____	16			Kind of Packer _____
Farm _____	13			
Well No. _____	10			Size of _____
District _____ County _____	8 1/4			
Drilling commenced _____	6 5/8			Depth set _____
Drilling completed _____ Total depth _____	5 3/16			
Date shot _____ Depth of shot _____	3			Perf. top _____
Initial open flow _____ /10ths Water in _____ Inch	2			Perf. bottom _____
Open flow after tubing _____ /10ths Merc. in _____ Inch	Liners Used			Perf. top _____
Volume _____ Cu. Ft.				Perf. bottom _____
Rock pressure _____ lbs. _____ hrs.	CASING CEMENTED _____ SIZE _____ No. FT. _____ Date _____			
Oil _____ bbls., 1st 24 hrs.	NAME OF SERVICE COMPANY _____			
Fresh water _____ feet _____ feet	COAL WAS ENCOUNTERED AT _____ FEET _____ INCHES			
Salt water _____ feet _____ feet	_____ FEET _____ INCHES _____ FEET _____ INCHES			

Drillers' Names _____

Remarks:

DATE

DISTRICT WELL INSPECTOR

08/25/2023

STATE OF WEST VIRGINIA
DEPARTMENT OF MINES
OIL AND GAS DIVISION

ROTARY

INSPECTOR'S WELL REPORT

Permit No. WIRT-428-DD

Oil or Gas Well _____
(KIND)

Company <u>WEVA OIL</u>	CASING AND TUBING	USED IN DRILLING	LEFT IN WELL	PACKERS
	Address <u>HINGHAM MASS.</u>	Size		
Farm <u>HERBERT ROBERTS</u>	16			
Well No. <u>1</u>	13			
District <u>SPRING CREEK</u> County <u>WIRT</u>	10	<u>ON BIG LINE</u>		Size of _____
Drilling commenced <u>10-19-65</u>	8 1/4			Depth set _____
Drilling completed _____ Total depth _____	6 5/8			
Date shot _____ Depth of shot _____	5 3/16			Perf. top _____
Initial open flow _____ /10ths Water in _____ Inch	3			Perf. bottom _____
Open flow after tubing _____ /10ths Merc. in _____ Inch	2			Perf. top _____
Volume _____ Cu. Ft.	Liners Used _____			Perf. bottom _____
Rock pressure _____ lbs. _____ hrs.	CASING CEMENTED _____ SIZE _____ No. FT. _____ Date _____			
Oil _____ bbls., 1st 24 hrs.	NAME OF SERVICE COMPANY _____			
Fresh water _____ feet _____ feet	COAL WAS ENCOUNTERED AT _____ FEET _____ INCHES			
Salt water <u>6835'</u> feet _____ feet	_____ FEET _____ INCHES _____ FEET _____ INCHES			

*11-16-65
finishing
drilling
locks*


Drillers' Names _____

CONT. LOHMAN AND JOHNSTON

Remarks: SAME DEPTH AS REPORTED 11-3-65 OR 6845'
TRYING TO KILL GAS WITH BARDID.

11-8-65

DATE



Arthur Mullen

DISTRICT WELL INSPECTOR

08/25/2023

PROPOSED MANNER OF PLUGGING AND FILLING WELL

(REQUIRED BY RULES AND REGULATIONS)

WEST VIRGINIA DEPARTMENT OF MINES

OIL AND GAS DIVISION

WORK ORDER

Well to be plugged and filled as follows:

Total depth 4040

Pull out 3" Tubing

Aquagel between 3# Tubing and 7" Casing-This will go down the hole when 3" is pulled. Should be enough to fill up the Big Six formation

Set a bridge at 3705 10ft below water in Corniferous Lime

Put 10 Ft of cement on Bridge. Fill with mud and ~~xxx~~ clay to 3337 20 Ft in Corniferous Lime. Put in Cement 3337 to 3357'

Bridge hole at ~~xxxx~~ 20 Ft below the 7" Casing. Put in cement ~~xxxxxx~~ 2405

2405 to 2385. Pull 7" Casing

Fill hole with mud and ~~xxx~~ clay 2385 to 2485'

Bridge hole at 1460' 20 Ft below top of Big Lime Put 10ft of

Cement on top. Fill hole with mud and ~~xxx~~ clay 1440 to 1175 thru the salt sand. Bridge hole at 400 ft 38 Ft below the ~~xxxx~~ Casing 8-5/8"

Put in 10 Ft of cement 400-390 Pull 8-5/8" Casing 372 Ft

Fill hole with mud and clay 372 Ft to Surface. 13 Ft of 13" Casing to be left in hole.

From top of Surface to top of Conductor about 3 Ft fill with cement making a permanent Marker:

Markings on top of Cement: Oris Gas Co. Well No 1 Abn---Date---

note Pipe to be used as marker to be set 10ft of surface in cement extending 30" above surface, said pipe be filled inside with cement and/or non-poisonous material. See Rule 12 of Regulations for detail.

To the Department of Mines
Coal Owner or Operator,
Lease or Property Owner.

Gentlemen:

This "work order" is submitted for your approval and concurrence and unless notified of your disapproval or non-concurrence, the undersigned will proceed with the plugging and filling of said well in the above described manner on the date inspector is notified after permit is issued.

Very truly yours,

Webster Myers

Well Operator

No objections have been filed by the coal owner or coal operator, or any available adjacent lease or property owners or interposed by the Department of Mines to the manner herein described for the plugging and filling of the well above mentioned. Therefore, the same is hereby approved

73 day of Sept, 1965

08/25/2023

DEPARTMENT OF MINES
Oil and Gas Division

By:

Gurman Wauchock

NOTE: This "work order" shall be filed in triplicate, one copy for the files of the Department of Mines; one to be approved or corrected and returned to the well operator as his authority for plugging said well; and one for the well inspector.



STATE OF WEST VIRGINIA
DEPARTMENT OF MINES
OIL AND GAS DIVISION

NOTICE OF INTENTION TO PLUG AND ABANDON WELL

(REQUIRED BY SECTION 9, ARTICLE 4, CHAPTER 22 OF THE CODE)

To THE DEPARTMENT OF MINES,
Charleston, W. Va.

Drilling Permit No. 1056

Oris Gas Company (Webster Myers)

Coal Operator

Name of Well Operator

1614 7th Ave Huntington, W. Va. 25703

Address

Complete Address

Sept. 22, 1965

Date

Coal Owner

WELL TO BE ABANDONED

Union

District

Address

Wayne

County

Lease or Property Owner

Well No.

One-

Oris Morrison

Farm

Address

Inspector to be notified

Butcher, Kenneth

City RFD #1

Telephone

RE 61933

Barboursville, W. Va.

Gentlemen: 24 HOURS IN ADVANCE OF PLUGGING

The undersigned well operator is about to abandon the above described well and will commence


the work of plugging and abandoning said well on the date inspector is notified (which date shall not be less than five days after the day on which this notice so mailed is received, or in due course should be received by the Department of Mines).

This notice is given you in order that your respective representatives may be present at the plugging and filling of said well. You are further notified that whether you are represented or not represented the undersigned will proceed on that date, or shortly thereafter, to plug and fill said well in the manner required by Section 10, Article 4, Chapter 22 of the Code and given in detail on the reverse side of this notice, in "Work Order."

This notice is being mailed by registered mail to each of you at the above addresses on the above date.

Very truly yours,

Well Operator



NOTE: Upon the abandonment of any well drilled prior to June 1, 1929, a plat prepared by a registered engineer, shall be filed with THREE COPIES OF APPLICATION, (OG-9) AND "WORK ORDER" AND TWO COPIES OF THE WELL RECORD, (OG-10). The map must show the district and county in which the tract of land is located, the name and acreage of same, the name or names of the owners and names of adjacent tracts and the location of the well to be abandoned, determined by survey with the courses and distances of such well from two permanent points or landmarks on said tract.

08/25/2023

NOTE: In case plugging is not commenced within four months from the date of permit, same shall expire and be of no further force or effect.

NOTE: PERMIT IS NOT TRANSFERABLE.

Blanket Bond.

WAY 1056 P

Permit Number

STATE OF WEST VIRGINIA
DEPARTMENT OF MINES
OIL AND GAS DIVISION

AFFIDAVIT OF PLUGGING AND FILLING WELL

AFFIDAVIT SHOULD BE MADE IN TRIPLICATE, ONE COPY MAILED TO THE DEPARTMENT, ONE COPY TO BE RETAINED BY THE WELL OPERATOR AND THE THIRD COPY (AND EXTRA COPIES IF REQUIRED) SHOULD BE MAILED TO EACH COAL OPERATOR AT THEIR RESPECTIVE ADDRESSES.

Oris Gas Company (Webster Myers)

COAL OPERATOR OR OWNER: _____ NAME OF WELL OPERATOR: _____
 ADDRESS: 1614 7th Ave Huntington, W.Va. 25703 COMPLETE ADDRESS: _____
 COAL OPERATOR OR OWNER: _____ WELL AND LOCATION: 11/10/65 19 _____
 ADDRESS: Union District
 LEASE OR PROPERTY OWNER: _____ Wayne County
 ADDRESS: _____ Well No. one
 Oris Morrison Farm

STATE INSPECTOR SUPERVISING PLUGGING: Kenneth Butcher

AFFIDAVIT

STATE OF WEST VIRGINIA, }
 County of Cabell } ss:

Thomas Roy and Ezra Mounts
 being first duly sworn according to law depose and say that they are experienced in the work of plugging and filling oil and gas wells and were employed by Dorothy Myer s Drilling Co. well operator, and participated in the work of plugging and filling the above well, that said work was commenced on the 24 day of Sept, 19 65, and that the well was plugged and filled in the following manner:


SAND OR ZONE RECORD	FILLING MATERIAL	PLUGS USED	CASING	
			CSG PULLED	CSG LEFT IN
FORMATION	3712	SIZE & KIND		
Cut 3" tubing off at 3172 ft above the packer			Pulled out 3" pipe	
Aquagell between 3" Tubing and 7" Casing			filled hole to 2200 Ft	
Platin Bridge at 3705 and 10' of cement.			Placed another bridge	
at 3337 to 3357 20 ft of cement.			Placed a bridge at 2405' - 2385'	
20 ft of cement. Pulled 7" Casing.			Placed Bridge at 1460-1450	
filled hole with mud and clay to 1175'.				
Bridged hole at 400 ft Cement	400 to 390		Pulled 10" Casing and	
filed hole to within 3' of surface with clay.			Filled hole with	
cement inside 13" Conductor 30" Above Surface.			Markings on top	
of cement Oris Gas Co. Well No. 1 Abn			11/8/65.	
COAL SEAMS			DESCRIPTION OF MONUMENT	
(NAME)				
(NAME)				
(NAME)				
(NAME)				

and that the work of plugging and filling said well was completed on the 8th day of Nov, 19 65.

And further deponents saith not.

Sworn to and subscribed before me this 10 day of November, 19 65

My commission expires: August 13, 1968



Thomas Roy
 Notary Public.
 Permit No. 1056 P

REPORT OF PROCEEDINGS AND FINDINGS

Chris Gas Company (Webster Wells)

1014 1/2 Ave Huntington, W. Va. 25703

11/10/55

Union

Wayne

one

Chris Morrison

Kenneth Webster

Casbell

Thomas Roy

para 10/10/55

Dorothy Wren & Drilling Co.

55

Sept

24

Well 3" tubing set at 2100 ft above the surface. The casing filled hole to 2200 ft
between 3" tubing and 7" casing filled hole to 2200 ft
with bridge at 2705 and 101 of cement. Filled another bridge
at 3337 to 3357 20 ft of cement. Filled a bridge at 3405-3355
20 ft of cement. Filled 7" casing, raised bridge at 1400-1450
filled hole with mud and clay to 1175.
Filled hole at 400 ft cement 400 to 390 Filled 10" casing and
filled hole to within 3' of surface with clay. Filled hole with
cement inside 13" conductor 30" above surface. Bridge on top
of cement gas at Co. Well No. 1 Jan 11/8/55.



08/25/2023

STATE OF WEST VIRGINIA
DEPARTMENT OF MINES
OIL AND GAS DIVISION


- Rotary
- Spudder
- Cable Tools
- Storage

INSPECTOR'S WELL REPORT

Permit No. Way-1056P

Oil or Gas Well _____
(KIND)

		CASING AND TUBING	USED IN DRILLING	LEFT IN WELL	PACKERS
Company	<u>Oris Gas Co.</u>				
Address	<u>Huntington, W.Va.</u>	Size			Kind of Packer _____
Farm	<u>Oris Morrison</u>	16			
Well No.	<u>1</u>	13			Size of _____
District	<u>Union</u> County <u>Wayne</u>	10			
Drilling commenced		8 1/4			Depth set _____
Drilling completed	Total depth _____	6 5/8			
Date shot	Depth of shot _____	5 3/16			Perf. top _____
Initial open flow	/10ths Water in _____ Inch	3			Perf. bottom _____
Open flow after tubing	/10ths Merc. in _____ Inch	2			Perf. top _____
Volume	Cu. Ft. _____	Liners Used			Perf. bottom _____
Rock pressure	lbs _____ hrs. _____				
Oil	bbls., 1st 24 hrs. _____				
Fresh water	feet _____ feet _____				
Salt water	feet _____ feet _____				



CASING CEMENTED _____ SIZE _____ No. FT. _____ Date _____
 NAME OF SERVICE COMPANY _____
 COAL WAS ENCOUNTERED AT _____ FEET _____ INCHES
 _____ FEET _____ INCHES FEET _____ INCHES
 _____ FEET _____ INCHES FEET _____ INCHES

Drillers' Names _____

Remarks: Final inspection made for bond release.

11-26-65
DATE

K. E. Butcher
DISTRICT WELL INSPECTOR
08/25/2023

STATE OF WEST VIRGINIA
 DEPARTMENT OF MINES
 OIL AND GAS DIVISION
INSPECTOR'S PLUGGING REPORT

Permit No. _____

Well No. _____

COMPANY _____ ADDRESS _____

FARM _____ DISTRICT _____ COUNTY _____

Filling Material Used _____

Liner Location Amount Packer Location

PLUGS USED AND DEPTH PLACED			BRIDGES	CASING AND TUBING		
CEMENT-THICKNESS	WOOD-SIZE	LEAD	CONSTRUCTION-LOCATION	RECOVERED	SIZE	LOST

Drillers' Names _____

Remarks: _____

_____ I hereby certify I visited the above well on this date.

DATE

DISTRICT WELL INSPECTOR
08/25/2023



State of West Virginia

Department of Mines
Oil and Gas Division

Charleston 5
December 1, 1965

W. F. EIGENBROD
DIRECTOR

GURMER WAMOCK
DEPUTY DIRECTOR

Oris Gas Company
(Webster Myers)
1614 7th Ave.
Huntington, West Virginia

In Re: Permit WAY-1056-P
Farm Oris Morrison
Well No. 1
District Union
County Wayne

Gentlemen:

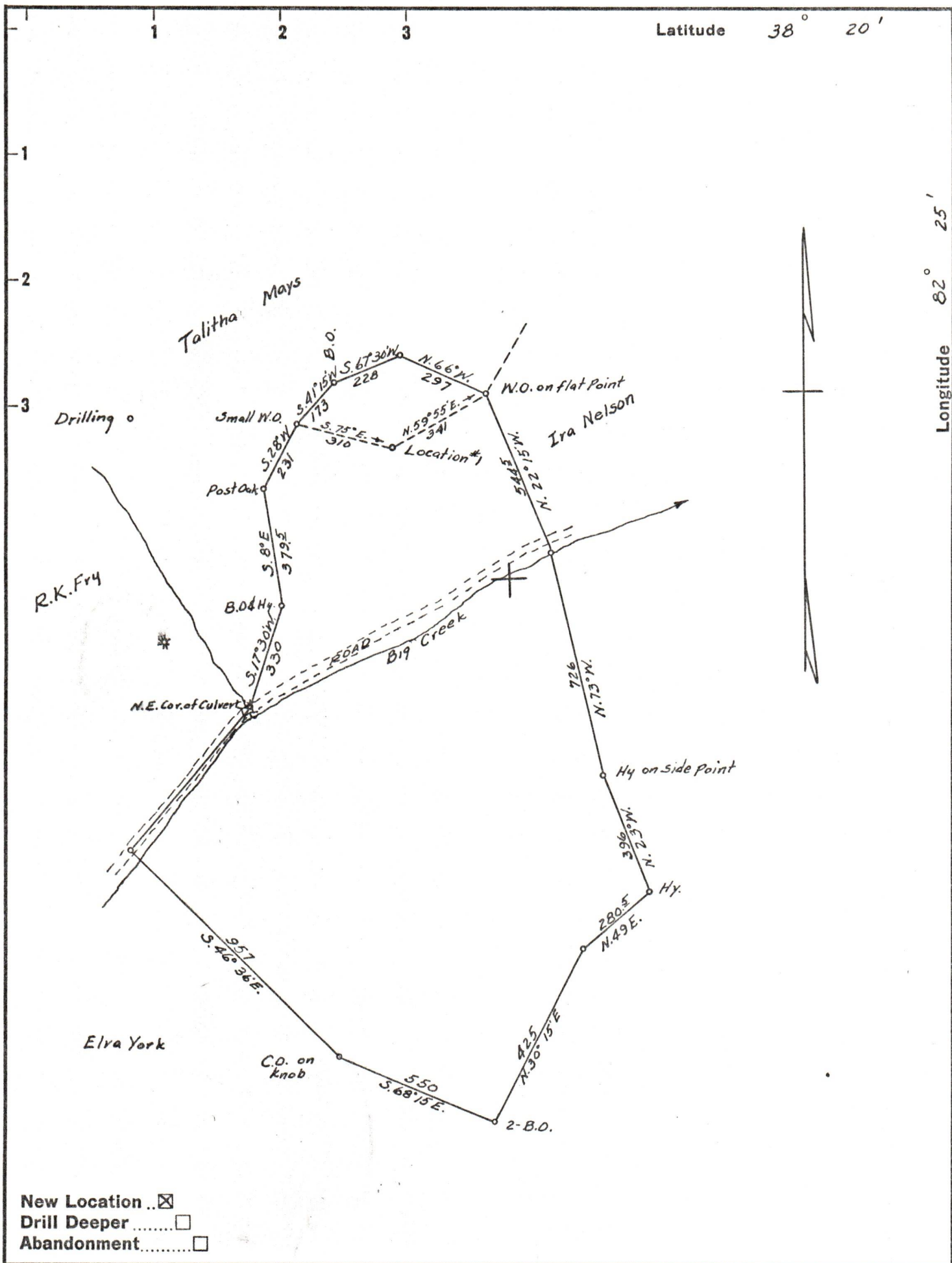
The final inspection report for your well which is described above has been received in our office.

Please be advised that the well, which is covered by the above permit number, has been released under your Blanket Bond.

Yours very truly,

Gurmer Wamock
Deputy Director
OIL AND GAS DIVISION

08/25/2023



Company WEBSTER MYERS

Address HUNTINGTON, W. VA.

Farm ORAS MORRISON

Tract 1 Acres 48 Lease No. _____

Well (Farm) No. 1 Serial No. _____

Elevation (Spirit Level) 800

Quadrangle GUYANDOT

County WAYNE District UNION

Engineer J. C. Ewing

Engineer's Registration No. 309

File No. _____ Drawing No. _____

Date 8-15-56 Scale 1" = 400'

STATE OF WEST VIRGINIA
 DEPARTMENT OF MINES
 OIL AND GAS DIVISION
 CHARLESTON

WELL LOCATION MAP

FILE NO. WAY-1056

08/25/2023

+ Denotes location of well on United States Topographic Maps, scale 1 to 62,500, latitude and longitude lines being represented by border lines as shown.

- Denotes one inch spaces on border line of original tracing.