



STATE OF WEST VIRGINIA  
DEPARTMENT OF MINES  
OIL AND GAS DIVISION

NOTICE OF PROPOSED LOCATION OF OIL AND GAS WELL

To THE DEPARTMENT OF MINES,  
Charleston, W. Va.

Z. C. Perdue  
COAL OPERATOR OR COAL OWNER (coal not operated)  
Wayne, W. Va.  
ADDRESS

Dennis M. Roy  
NAME OF WELL OPERATOR  
925 Jefferson Avenue  
Huntington, W. Va.  
COMPLETE ADDRESS

COAL OPERATOR OR COAL OWNER  
ADDRESS

August 17th, 1957  
PROPOSED LOCATION  
Union District

Z. C. Perdue  
OWNER OF MINERAL RIGHTS  
Wayne, W. Va.  
ADDRESS

Wayne County  
Well No. 1 *Lat. 38° 20'*  
*Lon. 82° 25' Elev. 840'*  
Z. C. Perdue Farm

GENTLEMEN:

The undersigned well operator is entitled to drill upon the above named farm or tract of land for oil and gas, having fee title thereto, (or as the case may be) under grant or lease dated May 8th, 1957, made by Z. C. Perdue, to Dennis M. Roy, and recorded on the 11th day of August, 1957, in the office of the County Clerk for said County in Book \_\_\_\_\_, page \_\_\_\_\_.

The enclosed plat was prepared by a competent engineer and shows the proposed location of a well to be drilled for oil and gas by the undersigned well operator on the farm and in the Magisterial District and County above named, determined by survey and courses and distances from two permanent points, or land marks.

The undersigned well operator is informed and believes there are no coal operators operating beds of coal beneath said farm or tract of land on which said well is located, or within 500 feet of the boundaries of the same, who have mapped their workings and filed their maps as required by law, excepting the coal operators or coal owners (if any) above named as addressees.


The above named coal operators or coal owners (if any) are notified that any objections they may desire to make to such proposed location, or which they are required to make by Section 3 of said Code, if the drilling of a well at said proposed location will cause a dangerous condition in or about their respective coal mines, must be received by, or filed with the Department of Mines within ten\* days from the receipt of a copy of this notice and accompanying plat by said Department. Said coal operators are further notified that forms for use in making such objections will be furnished to them by the Department of Mines promptly on request and that all such objections must set forth as definitely as is reasonably possible the ground or grounds on which such objections are based and indicate the direction and distance the proposed location should be moved to overcome same.

(The next paragraph is to be completed only in Department's copy.)

Copies of this notice and the enclosed plat were mailed by registered mail, or delivered to the above named coal operators or coal owners at their above shown respective address \_\_\_\_\_ day \_\_\_\_\_ before, or on the same day with the mailing or delivery of this copy to the Department of Mines at Charleston, West Virginia.

Very truly yours,

Dennis M. Roy  
WELL OPERATOR  
925 Jefferson Avenue,  
STREET  
Huntington, W. Va.  
CITY OR TOWN  
West Virginia.  
STATE



Address of Well Operator }

08/25/2023

\*Section 3. If no such objections be filed or be found by the department of mines, within said period of ten days from the receipt of said notice and plat by the department of mines, to said proposed location, the department shall forthwith issue to the well operator a drilling permit reciting the filing of such plat, that no objections have been made by the coal operators to the location, or found thereto by the department, and that the same is approved and the well operator authorized to proceed to drill at said location.



STATE OF WEST VIRGINIA  
DEPARTMENT OF MINES  
OIL AND GAS DIVISION

NOTICE OF PROPOSED LOCATION OF OIL AND GAS WELL

To The Department of Mines  
Charleston, W. Va.

NAME OF WELL OPERATOR: Dennis M. Roy  
 ADDRESS OF WELL OPERATOR: 923 Jefferson Avenue, Huntington, W. Va.  
 NAME OF COAL OPERATOR: Z. C. Perdue  
 ADDRESS OF COAL OPERATOR: Wayne, W. Va.  
 PROPOSED LOCATION: Union  
 COUNTY: Wayne  
 DISTRICT: Union  
 WELL NO.: 1  
 ADDRESS OF WELL OPERATOR: Z. C. Perdue  
 ADDRESS OF COAL OPERATOR: Wayne, W. Va.

The undersigned well operator is entitled to drill upon the above named farm or tract of land for oil and gas, having the title thereto, (or as the case may be) under grant or lease dated May 8th, 1927 made by Z. C. Perdue to Dennis M. Roy and recorded on the 11th day of August, 1927 in the office of the County Clerk for said County in Book          page         


The enclosed plat was prepared by a competent engineer and shows the proposed location of a well to be drilled for oil and gas by the undersigned well operator on the farm and in the Magisterial District and County above named, determined by survey and courses and distances from two permanent points or land marks.

The undersigned well operator is informed and believes there are no coal operators operating beds of coal beneath said farm or tract of land on which said well is located, or within 300 feet of the boundaries of the same who have mapped their workings and filed their maps as required by law, excepting the coal operators or coal owners (if any) above named as addresses.

The above named coal operators or coal owners (if any) are notified that any objections they may desire to make to such proposed location, or which they are required to make by Section 3 of said Code, in the drilling of a well at said proposed location will cause a dangerous condition in or about their respective coal mines, must be received by or filed with the Department of Mines within ten days from the receipt of a copy of this notice and accompanying plat by said Department. Said coal operators are further notified that forms for use in making such objections will be furnished to them by the Department of Mines promptly on request, and that all such objections must set forth as definitely as is reasonably possible the ground or grounds on which such objections are based and indicate the direction and distance the proposed location should be moved to overcome same.

Copies of this notice and the enclosed plat were mailed by registered mail or delivered to the above named coal operators or coal owners at their above shown respective addresses          day          before, or on the same day with the mailing or delivery of this copy to the Department of Mines at Charleston, West Virginia.

Very truly yours,  
Dennis M. Roy  
 WELL OPERATOR  
923 Jefferson Avenue,  
 STREET  
Huntington, W. Va.  
 CITY OR TOWN  
West Virginia.  
 STATE



Section 3. If no objections be filed or be found by the department of mines within said period of ten days from the receipt of said notice and plat by the department of mines, to said proposed location, the department shall forthwith issue to the well operator a drilling permit reciting the date of such plat that no objections have been made by the coal operators to the location or found errors by the department, and that the same is approved and the well operator authorized to proceed to drill at said location.

WV-1022 PERMIT NUMBER

Formation	Color	Hard or Soft	Top 4	Bottom	Oil, Gas or Water	Depth Found	Remarks
Lime, Broken			1320	1365			
Dip limestone			1365	1551			
Sand			1551	1620			
Slate & Shales			1620	1695			
Sand			1695	1705			
Slate & Shales			1705	2175			
Coffee shale			2175	2190			
Berea Gwt			2190	2200			
Slate & Shales			2200	2580			
Brown shale			2580	2680			
Gray shale			2680	2720			
<del>Dark</del> shale			2720	2800			
Gray slate			2800	2840			
Brown shale			2840	2920			
Slate			2920	2950			
Brown gas shale			2950	3146			



08/25/2023

DATE 12/11, 1957  
 APPROVED Jimmie Roy, Owner  
 By Jimmie Roy, owner  
 (Title)



STATE OF WEST VIRGINIA  
DEPARTMENT OF MINES  
OIL AND GAS DIVISION 4

*Muyandot*

WELL RECORD

Oil or Gas Well Gas  
(KIND)

Permit No. Way 1055

Company Happy Dale Gas Company  
 Address 1614 - 7<sup>th</sup> Ave, Huntington, W. Va.  
 Farm Z.C. Perdue Acres 23  
 Location (waters) Big Creek  
 Well No. 1 Elev. 840  
 District Union County Wayne  
 The surface of tract is owned in fee by Z.C. Perdue  
 Address Wayne, W. Va.  
 Mineral rights are owned by Z.C. Perdue  
 Address \_\_\_\_\_  
 Drilling commenced Aug. 24, 1957  
 Drilling completed Nov. 30, 1957  
 Date Shot Dec 2, From 3146 To 2900  
 With 2500 lbs Hercules powder  
 Open Flow 8 /10ths Water in 2 Inch  
 \_\_\_\_\_ /10ths Merc. in \_\_\_\_\_ Inch  
 Volume 134 Cu. Ft.  
 Rock Pressure 575 lbs. 24 hrs.  
 Oil \_\_\_\_\_ bbls., 1st 24 hrs.  
 Fresh water 253 feet  
 Salt water 485 feet

Casing and Tubing	Used in Drilling	Left in Well	Packers
Size			Kind of Packer
16			
13	<u>10'</u>	<u>15'</u>	<u>Bottom Hole</u>
10	<u>346</u>		Size of <u>6 5/8"</u>
8 1/4	<u>1307</u>		
6 1/2	<u>2300</u>	<u>2800'</u>	Depth set <u>2300'</u>
5 3/16	<u>331</u>	<u>331'</u>	
3			Perf. top _____
2			Perf. bottom _____
Liners Used	<u>331'</u>		Perf. top _____
			Perf. bottom _____

CASING CEMENTED 710 No. Ft. \_\_\_\_\_ Date \_\_\_\_\_  
 COAL WAS ENCOUNTERED AT \_\_\_\_\_ FEET \_\_\_\_\_ INCHES  
 \_\_\_\_\_ FEET \_\_\_\_\_ INCHES FEET \_\_\_\_\_ INCHES  
 \_\_\_\_\_ FEET \_\_\_\_\_ INCHES FEET \_\_\_\_\_ INCHES

Formation	Color	Hard or Soft	Top	Bottom	Oil, Gas or Water	Depth Found	Remarks
Clay			0	8			
Sand Rock			8	75			
Clay			75	125			
Red Rock			125	175			
Gray slate			175	253			
Sand			253	260			
Slaty Shells			260	490			
Bas sand			490	530			
Slate			530	590			
Sand			590	680			
Slate			680	756			
Sand			750	780			
Slate			780	795			
Sand			795	820			
Sand			872	895			
Sand slate			895	938			
Slate lite			938	944			
" hard sand			944	1022			
Slate			1022	1080			
Sand			1080	1106			
Slate			1106	1117			
Sand			1117	1128			
Slate			1128	1133			
Shell			1133	1155			
Brown sand			1155	1260			
Sand			1260	1320			
Slate & Shell							

Water 753' - 2 barrels per cu.  
" 485' - " " " "



STATE OF WEST VIRGINIA  
DEPARTMENT OF MINES  
OIL AND GAS DIVISION

INSPECTOR'S WELL REPORT

Permit No. Way 1655

Oil or Gas Well \_\_\_\_\_  
(KIND)

Company Dennis m Ray  
 Address Huntington W Va  
 Farm 3 C. Berdier  
 Well No. 1  
 District Union County Wayne  
 Drilling commenced Aug 22/57  
 Drilling completed \_\_\_\_\_ Total depth \_\_\_\_\_  
 Date shot \_\_\_\_\_ Depth of shot \_\_\_\_\_  
 Initial open flow \_\_\_\_\_ /10ths Water in \_\_\_\_\_ Inch  
 Open flow after tubing \_\_\_\_\_ /10ths Merc. in \_\_\_\_\_ Inch  
 Volume \_\_\_\_\_ Cu. Ft.  
 Rock pressure \_\_\_\_\_ lbs. \_\_\_\_\_ hrs.  
 Oil \_\_\_\_\_ bbls., 1st 24 hrs.  
 Fresh water 253 feet \_\_\_\_\_ feet  
 Salt water \_\_\_\_\_ feet \_\_\_\_\_ feet


CASING AND TUBING	USED IN DRILLING	LEFT IN WELL	PACKERS
Size			
16			Kind of Packer
13	<u>10</u>		
10	<u>292</u>		Size of
8 1/4			
6 5/8			Depth set
5 3/16			
3			Perf. top
2			Perf. bottom
Liners Used			Perf. top
			Perf. bottom

CASING CEMENTED \_\_\_\_\_ SIZE \_\_\_\_\_ No. FT. \_\_\_\_\_ Date \_\_\_\_\_

COAL WAS ENCOUNTERED AT \_\_\_\_\_ FEET \_\_\_\_\_ INCHES  
 \_\_\_\_\_ FEET \_\_\_\_\_ INCHES FEET \_\_\_\_\_ INCHES  
 \_\_\_\_\_ FEET \_\_\_\_\_ INCHES FEET \_\_\_\_\_ INCHES

Drillers' Names Dessil Akins Bernie Morrison

Remarks:



Drilling at 650

Sept 17/57  
DATE

Quar T Henson  
DISTRICT WELL INSPECTOR

08/25/2023

STATE OF WEST VIRGINIA  
DEPARTMENT OF MINES  
OIL AND GAS DIVISION

INSPECTOR'S PLUGGING REPORT

Permit No. \_\_\_\_\_

Well No. \_\_\_\_\_

COMPANY \_\_\_\_\_ ADDRESS \_\_\_\_\_

FARM \_\_\_\_\_ DISTRICT \_\_\_\_\_ COUNTY \_\_\_\_\_

Filling Material Used \_\_\_\_\_

Liner	Location	Amount	Packer	Location		
PLUGS USED AND DEPTH PLACED			BRIDGES	CASING AND TUBING		
CEMENT-THICKNESS	WOOD-SIZE	LEAD	CONSTRUCTION-LOCATION	RECOVERED	SIZE	LOST

Drillers' Names \_\_\_\_\_

Remarks:

*Drilling 650 ft*

\_\_\_\_\_ I hereby certify I visited the above well on this date.

DATE

DISTRICT WELL INSPECTOR  
08/25/2023

PROPOSED MANNER OF PLUGGING AND FILLING WELL

(REQUIRED BY RULES AND REGULATIONS)

WEST VIRGINIA DEPARTMENT OF MINES

OIL AND GAS DIVISION

WORK ORDER

Well to be plugged and filled as follows:

Pull 2" Tubing 3100' Bridge hole at 2356' 50' below 7" Casing Put in 10' of Cement 2356-2346 and fill with mud and clay to 2316' Pull 7" Casing 2306' Bridge hole at 1725' 20' below Squaw Sand put in 10' of Cement 1725-1715-Fill hole with mud and clay 1716-1616- Bridge hole at 1280' Put in 10' of Cement 1280-1270-Fill hole with mud and clay 1270-1220. 490' Below any fresh water put in 10' of Cement-~~XXXXXX~~ /Bridge hole at 490-480 Fill with mud and clay 480 to 430' Bridge hole at 100' fill with mud and clay 100 to 3 Ft-Fill hole with cement 3' to 30" above surface

Markings on top of cement G.C. Perdue well No.1  
Abn--Date--

To the Department of Mines  
Coal Owner or Operator,  
Lease or Property Owner.

Gentlemen:

This "work order" is submitted for your approval and concurrence and unless notified of your disapproval or non-concurrence, the undersigned will proceed with the plugging and filling of said well in the above described manner on the date inspector is notified after permit is issued.

Very truly yours,

*Robert L. Todd*  
Well Operator

No objections have been filed by the coal owner or coal operator, or any available adjacent lease or property owners or interposed by the Department of Mines to the manner herein described for the plugging and filling of the well above mentioned. Therefore, the same is hereby approved 08/25/2023

31<sup>st</sup> day of July, 19 72

DEPARTMENT OF MINES  
Oil and Gas Division

By: Robert L. Todd

NOTE: This "work order" shall be filed in triplicate, one copy for the files of the Department of Mines; one to be approved or corrected and returned to the well operator as his authority for plugging said well; and one for the well inspector.

08/25/2023



STATE OF WEST VIRGINIA  
DEPARTMENT OF MINES  
OIL AND GAS DIVISION

RECEIVED

JUL 31 1972

OIL & GAS DIVISION  
DEPT. OF MINES

blg Permit  
1055

NOTICE OF INTENTION TO PLUG AND ABANDON WELL

(REQUIRED BY SECTION 9, ARTICLE 4, CHAPTER 22 OF THE CODE)

TO THE DEPARTMENT OF MINES,  
Charleston, W. Va.

Webster Myers present owner

Dennis Roy (Happy Dale Gas Company)

Coal Operator

Name of Well Operator

1614 7th Ave Huntington, W.Va. 25703

Address

Complete Address

July 27, 1972

Coal Owner

Date

WELL TO BE ABANDONED

Union

District

Address

Wayne

County

Lease or Property Owner

Well No. one

Address

G.C. Perdue

Farm

Old Drilling permit Way 1055

Inspector to be notified Butcher

City Telephone 736-4885

Gentlemen:—

The undersigned well operator is about to abandon the above described well and will commence

the work of plugging and abandoning said well on the date inspector is notified (which date shall not be less than five days after the day on which this notice so mailed is received, or in due course should be received by the Department of Mines).

This notice is given you in order that your respective representatives may be present at the plugging and filling of said well. You are further notified that whether you are represented or not represented the undersigned will proceed on that date, or shortly thereafter, to plug and fill said well in the manner required by Section 10, Article 4, Chapter 22 of the Code and given in detail on the reverse side of this notice, in "Work Order."

This notice is being mailed by registered mail to each of you at the above addresses on the above date.

Very truly yours, Webster Myers

*Webster Myers*  
Well Operator

NOTE: Upon the abandonment of any well drilled prior to June 1, 1929, a plat prepared by a registered engineer, shall be filed with THREE COPIES OF APPLICATION, (OG-9) AND "WORK ORDER" AND TWO COPIES OF THE WELL RECORD, (OG-10). The map must show the district and county in which the tract of land is located, the name and acreage of same, the name or names of the owners and names of adjacent tracts and the location of the well to be abandoned, determined by survey with the courses and distances of such well from two permanent points or landmarks on said tract.

08/25/2023

NOTE: In case plugging is not commenced within four months from the date of permit, same shall expire and be of no further force or effect.

NOTE: PERMIT IS NOT TRANSFERABLE.

Way-1055-P

Permit Number

BOND PLUG



STATE OF WEST VIRGINIA  
DEPARTMENT OF MINES  
OIL AND GAS DIVISION

RECEIVED

DEC 13 1972

AFFIDAVIT OF PLUGGING AND FILLING WELL & GAS DIVISION  
DEPT. OF MINES

AFFIDAVIT SHOULD BE MADE IN TRIPPLICATE, ONE COPY MAILED TO THE DEPARTMENT, ONE COPY TO BE RETAINED BY THE WELL OPERATOR AND THE THIRD COPY (AND EXTRA COPIES IF REQUIRED) SHOULD BE MAILED TO EACH COAL OPERATOR AT THEIR RESPECTIVE ADDRESSES.

Webster Myers present owner  
Dennis Roy (Happy Dale Gas Company)

COAL OPERATOR OR OWNER  
ADDRESS  
COAL OPERATOR OR OWNER  
ADDRESS  
LEASE OR PROPERTY OWNER  
ADDRESS

NAME OF WELL OPERATOR  
1614 7th Ave Huntington, W.Va. 25703  
COMPLETE ADDRESS  
November 22 19 72  
WELL AND LOCATION  
Union District  
Wayne County  
Well No. One  
G.C. Perdue Farm

STATE INSPECTOR SUPERVISING PLUGGING Butcher

AFFIDAVIT

STATE OF WEST VIRGINIA,

County of Cabell } SS:

Willard Franklin and Edsel Coleman

being first duly sworn according to law depose and say that they are experienced in the work of plugging and filling oil and gas wells and were employed by Webster Myers well operator, and participated in the work of plugging and filling the above well, that said work was commenced on the 31 day of July, 19 72, and that the well was plugged and filled in the following manner:

SAND OR ZONE RECORD FORMATION	FILLING MATERIAL	PLUGS USED SIZE & KIND	CASING	
			CSG PULLED	CSG LEFT IN
2356-2346	Cement	7" Casin	2316	
2346-2316	Clay			
1725 1715	Cement			
1715-1616	Clay			
1280-1270	Cement			
1270-1220	Clay			
480-490	Cement			
430-4380	Clay			
100- 3	Clay			
3' to surface	Cement			
COAL SEAMS		DESCRIPTION OF MONUMENT		
(NAME)		30" Above surface-Cement marker		
(NAME)		markings on top G.C. Perdue		
(NAME)		well No 1 Abn 11-18-72		
(NAME)				

and that the work of plugging and filling said well was completed on the 18 day of November, 19 72.

And further deponents saith not.

Sworn to and subscribed before me this 7th day of December, 19 72.

Willard Franklin  
Edsel Coleman 08/25/2023  
Paul Mullins

Notary Public.

Permit No. Way-1055 P. C. NOLL

My commission expires:  
Sept. 22nd 1980

Walter Livers present owner  
Dennis Rev. (Harry Dale & Company)

1814 Vets Ave Hamilton, N.Y. 12003

November 22 72

11/22/72

11/22/72

no

E.C. Livers

Enoch

Joseph Coleman

William Hamilton  
Gibell

Walter Livers

72

July

21

7 1/2 1/2 1/2

1870-1875	1870-1875
1875-1880	1875-1880
1880-1885	1880-1885
1885-1890	1885-1890
1890-1895	1890-1895
1895-1900	1895-1900
1900-1905	1900-1905
1905-1910	1905-1910
1910-1915	1910-1915
1915-1920	1915-1920
1920-1925	1920-1925
1925-1930	1925-1930
1930-1935	1930-1935
1935-1940	1935-1940
1940-1945	1940-1945
1945-1950	1945-1950
1950-1955	1950-1955
1955-1960	1955-1960
1960-1965	1960-1965
1965-1970	1965-1970
1970-1975	1970-1975
1975-1980	1975-1980
1980-1985	1980-1985
1985-1990	1985-1990
1990-1995	1990-1995
1995-2000	1995-2000
2000-2005	2000-2005
2005-2010	2005-2010
2010-2015	2010-2015
2015-2020	2015-2020
2020-2025	2020-2025
2025-2030	2025-2030
2030-2035	2030-2035
2035-2040	2035-2040
2040-2045	2040-2045
2045-2050	2045-2050
2050-2055	2050-2055
2055-2060	2055-2060
2060-2065	2060-2065
2065-2070	2065-2070
2070-2075	2070-2075
2075-2080	2075-2080
2080-2085	2080-2085
2085-2090	2085-2090
2090-2095	2090-2095
2095-2100	2095-2100

30" Above surface - Cement surface

Cell No 1 and 11-72

81

72

November

08/25/2023

STATE OF WEST VIRGINIA  
DEPARTMENT OF MINES  
OIL AND GAS WELLS DIVISION

RECEIVED

JAN 8 1973

OIL & GAS DIVISION  
DEPT. OF MINES

INSPECTOR'S WELL REPORT

Permit No. Way-1055P

Oil or Gas Well \_\_\_\_\_  
(KIND)

Company	CASING AND TUBING	USED IN DRILLING	LEFT IN WELL	PACKERS
<u>Webster Myers</u>	Size			
<u>Huntington, W. Va.</u>	16			Kind of Packer
<u>G.C. Perdue</u>	13			
<u>1</u>	10			Size of
<u>Union County Wayne</u>	8 1/4			
	6 5/8			Depth set
	5 3/16			
				Perf. top
				Perf. bottom
				Perf. top
				Perf. bottom

Date sh  
Initial o  
Open flo  
Volume  
Rock pr  
Oil  
Fresh w  
Salt wa

SIZE \_\_\_\_\_ No. FT. \_\_\_\_\_ Date  
FEET \_\_\_\_\_ INCHES  
FEET \_\_\_\_\_ INCHES  
FEET \_\_\_\_\_ INCHES

**SENDER: Be sure to follow instructions on other side**

PLEASE FURNISH SERVICE(S) INDICATED BY CHECKED BLOCK(S)  
(Additional charges required for these services)

Show to whom, date and address where delivered       Deliver ONLY to addressee

**RECEIPT**  
Received the numbered article described below

REGISTERED NO. \_\_\_\_\_ SIGNATURE OR NAME OF ADDRESSEE (Must always be filled in)  
Webster Myers

CERTIFIED NO. 39821      ① SIGNATURE OF ADDRESSEE'S AGENT, IF ANY

INSURED NO. \_\_\_\_\_      ②

DATE DELIVERED 1-9-73      ③ SHOW WHERE DELIVERED (Only if requested, and include ZIP Code)

Drillers' Names \_\_\_\_\_

Remarks:

*Final inspection made for land release*

1-4-73  
DATE

1-8-73

K.E. Butcher  
DISTRICT WELL INSPECTOR

08/25/2023

STATE OF WEST VIRGINIA  
 DEPARTMENT OF MINES  
 OIL AND GAS WELLS DIVISION

## INSPECTOR'S PLUGGING REPORT

Permit No. \_\_\_\_\_ Well No. \_\_\_\_\_

COMPANY \_\_\_\_\_ ADDRESS \_\_\_\_\_

FARM \_\_\_\_\_ DISTRICT \_\_\_\_\_ COUNTY \_\_\_\_\_

Filling Material Used \_\_\_\_\_

Liner	Location	Amount	Packer	Location			
PLUGS USED AND DEPTH PLACED			BRIDGES		CASING AND TUBING		
CEMENT-THICKNESS	WOOD-SIZE	LEAD	CONSTRUCTION-LOCATION		RECOVERED	SIZE	LOST

Drillers' Names \_\_\_\_\_

Remarks:

\_\_\_\_\_ I hereby certify I visited the above well on this date.  
DATE

DISTRICT WELL INSPECTOR  
**08/25/2023**



State of West Virginia

Department of Mines

Oil and Gas Division

Charleston 25305

January 8, 1973

Webster Myers  
1614 7th. Avenue  
Huntington, W.Va. 25703

In Re: Permit No. WAY-1055-P  
Farm G. C. Perdue  
Well No. 1  
District Union  
County Wayne

Gentlemen:

The final inspection report for the well which is described above has been received in this office. Only the column checked below applies.

         The bond covering the well designated by the above permit number has been released under your Blanket Bond.

XXXX Please return the enclosed cancelled bond which covered the well designated by the above permit number to the Surety Company who executed said bond in your behalf, in order that they may give you credit on their records.

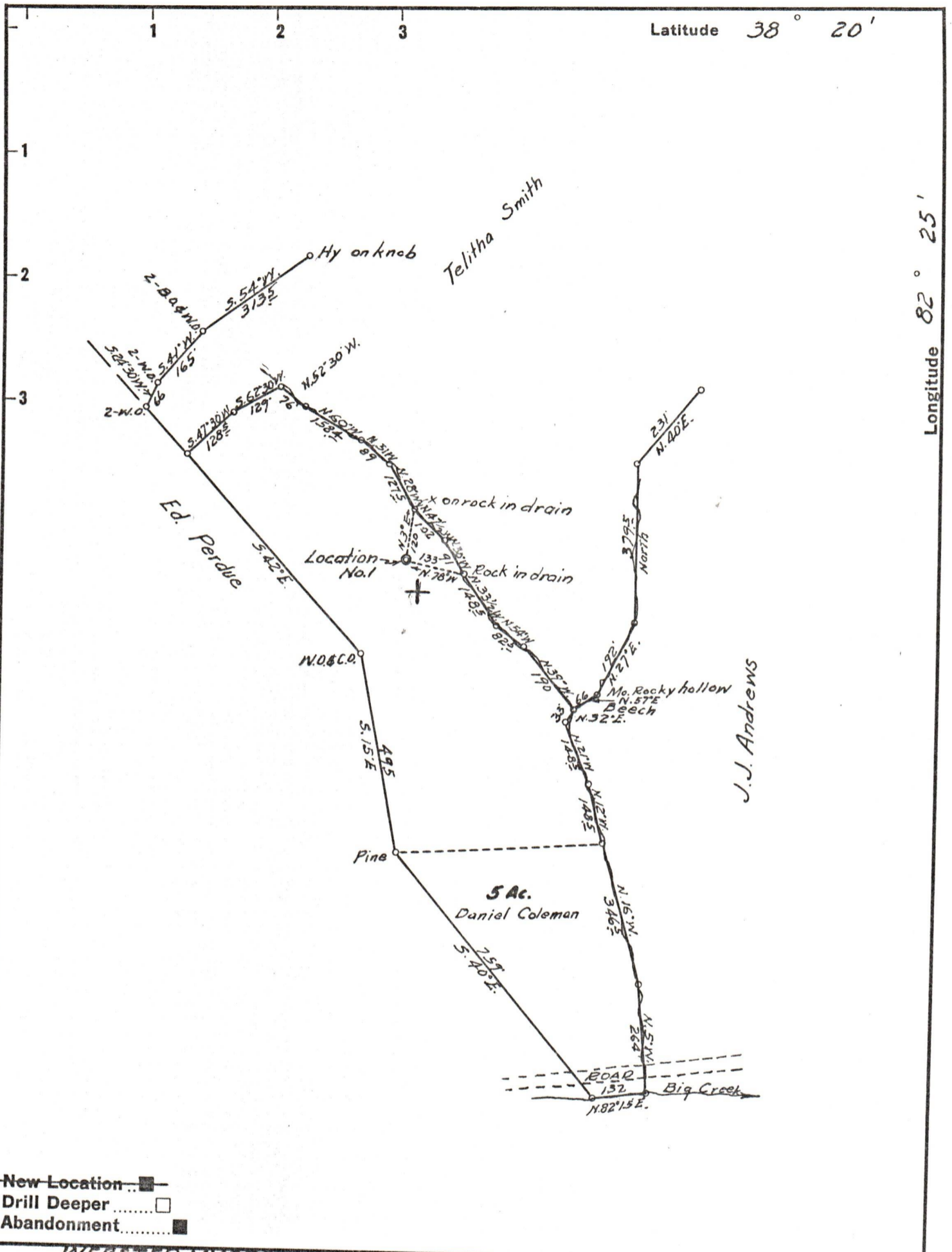
Very truly yours,

Deputy Director  
Oil and Gas Division

RLD/cc

Enclosure:           1 Bond

08/25/2023



**WEASTER MYERS**  
 Company DENNIS M. ROY  
 1614-7th AVE  
 Address HUNTINGTON, W. VA., 25703  
 Farm Z. C. PERDUE  
 Tract \_\_\_\_\_ Acres 23 Lease No. \_\_\_\_\_  
 Well (Farm) No. 1 Serial No. \_\_\_\_\_  
 Elevation (Spirit Level) 840  
 Quadrangle GUYANDOT  
 County WAYNE District UNION  
 Engineer A. C. Ewing  
 Engineer's Registration No. 309  
 File No. \_\_\_\_\_ Drawing No. \_\_\_\_\_  
 Date 8-15-57 Scale 1"=300'

STATE OF WEST VIRGINIA  
 DEPARTMENT OF MINES  
 OIL AND GAS DIVISION  
 CHARLESTON

**WELL LOCATION MAP**  
 FILE NO. WAY-1055-P 08/25/2023

+ Denotes location of well on United States Topographic Maps, scale 1 to 62,500, latitude and longitude lines being represented by border lines as shown.

- Denotes one inch spaces on border line of original tracing.