



STATE OF WEST VIRGINIA
DEPARTMENT OF MINES
OIL AND GAS DIVISION

NOTICE OF PROPOSED LOCATION OF OIL AND GAS WELL

To THE DEPARTMENT OF MINES,
Charleston, W. Va.

<u>Barney and Evelyn Asbury</u> <small>COAL OPERATOR OR COAL OWNER (coal not operated)</small>	<u>Clifford Mills</u> <small>NAME OF WELL OPERATOR</small>
<u>Wayne, W. Va.</u> <small>ADDRESS</small>	<u>Wayne, W. Va.</u> <small>COMPLETE ADDRESS</small>
<small>COAL OPERATOR OR COAL OWNER</small>	<u>August 10th</u> , 19 <u>57</u> <small>PROPOSED LOCATION</small>
<small>ADDRESS</small>	<u>Union</u> District
<u>Barney and Evelyn Asbuey</u> <small>OWNER OF MINERAL RIGHTS</small>	<u>Wayne</u> County
<u>Wayne, W. Va.</u> <small>ADDRESS</small>	Well No. <u>1</u> <i>Lat. 38° 15'</i> <i>Longt. 82° 25'</i>
	<u>David Ferguson</u> Farm

GENTLEMEN:

The undersigned well operator is entitled to drill upon the above named farm or tract of land for oil and gas, having fee title thereto, (or as the case may be) under grant or lease dated August 4th, 1957, made by Barney and Evelyn Asbury, to Clifford Mills and Jack Dwyer, and recorded on the 6th day of August, 1957, in the office of the County Clerk for said County in Book 47, page 255.

The enclosed plat was prepared by a competent engineer and shows the proposed location of a well to be drilled for oil and gas by the undersigned well operator on the farm and in the Magisterial District and County above named, determined by survey and courses and distances from two permanent points, or land marks.


The undersigned well operator is informed and believes there are no coal operators operating beds of coal beneath said farm or tract of land on which said well is located, or within 500 feet of the boundaries of the same, who have mapped their workings and filed their maps as required by law, excepting the coal operators or coal owners (if any) above named as addressees.

The above named coal operators or coal owners (if any) are notified that any objections they may desire to make to such proposed location, or which they are required to make by Section 3 of said Code, if the drilling of a well at said proposed location will cause a dangerous condition in or about their respective coal mines, must be received by, or filed with the Department of Mines within ten* days from the receipt of a copy of this notice and accompanying plat by said Department. Said coal operators are further notified that forms for use in making such objections will be furnished to them by the Department of Mines promptly on request and that all such objections must set forth as definitely as is reasonably possible the ground or grounds on which such objections are based and indicate the direction and distance the proposed location should be moved to overcome same.

(The next paragraph is to be completed only in Department's copy.)

Copies of this notice and the enclosed plat were mailed by registered mail, or delivered to the above named coal operators or coal owners at their above shown respective address _____ day _____ before, or on the same day with the mailing or delivery of this copy to the Department of Mines at Charleston, West Virginia.

Very truly yours,



Address of Well Operator }

<u>Clifford Mills</u> <small>WELL OPERATOR</small>	
<small>STREET</small>	
<u>Wayne</u> <small>CITY OR TOWN</small>	08/25/2023
<u>West Virginia.</u> <small>STATE</small>	

*Section 3 If no such objections be filed or be found by the department of mines, within said period of ten days from the receipt of said notice and plat by the department of mines, to said proposed location, the department shall forthwith issue to the well operator a drilling permit reciting the filing of such plat, that no objections have been made by the coal operators to the location, or found thereto by the department, and that the same is approved and the well operator authorized to proceed to drill at said location.

1052



STATE OF WEST VIRGINIA
DEPARTMENT OF MINES
OIL AND GAS DIVISION

NOTICE OF PROPOSED LOCATION OF OIL AND GAS WELL

To The Department of Mines
Charleston, W. Va.

NAME OF WELL OPERATOR	Barney and Evelyn Asbury
NAME OF WELL OWNER (if not operated)	Barney and Evelyn Asbury
COMPLETE ADDRESS	Wayne, W. Va.
ADDRESS	Wayne, W. Va.
COAL OPERATOR OR COAL OWNER	
ADDRESS	
OWNER OR MINERAL RIGHTS	Barney and Evelyn Asbury
ADDRESS	Wayne, W. Va.
PROPOSED LOCATION	August 10th 1937
DISTRICT	Union
COUNTY	Wayne
WELL NO.	1
OWNER OF FARM	David Ferguson

The undersigned well operator is entitled to drill upon the above named farm or tract of land for oil and gas having for the purpose, (or as the case may be) under grant or lease dated August 4th, 1937, made by Barney and Evelyn Asbury to Clifford Mills and Jack Dwyer, and recorded on the 6th day of August, 1937, in the office of the County Clerk for said County in Book 47 page 255.

The enclosed plat was prepared by a competent engineer and shows the proposed location of a well to be drilled for oil and gas by the undersigned well operator on the farm and in the Mineral District and County above named, determined by survey and courses and distances from two permanent points or land marks.

The undersigned well operator is informed and believes there are no coal operators operating beds of coal beneath said farm or tract of land on which said well is located, or within 200 feet of the boundary of the same, who have mapped their workings and filed their maps as required by law, excepting the coal operators or coal owners (if any) above named as adjacent.

The above named coal operators or coal owners (if any) are notified that any objections they may desire to make to such proposed location, or which they are required to make by Section 3 of said Code, if the drilling of a well at said proposed location will cause a dangerous condition in or about their respective coal mines, must be received by or filed with the Department of Mines within ten days from the receipt of a copy of this notice and accompanying plat by said Department. Said coal operators are further notified that forms for use in making such objections will be furnished to them by the Department of Mines promptly on request and that all such objections must set forth as definitely as is reasonably possible the ground or grounds on which such objections are based and indicate the direction and distance the proposed location should be moved to overcome same.

(The next paragraph is to be completed only in Department's copy.)
Copies of this notice and the enclosed plat were mailed by registered mail, or delivered to the above named coal operators or coal owners at their above shown respective address _____ day before _____ on the same day with the mailing or delivery of this copy to the Department of Mines at Charleston, West Virginia.

Very truly yours,

Clifford Mills

WELL OPERATOR

STREET


Wayne

CITY OR TOWN

West Virginia

STATE

Address of Well Operator



08/25/2023

Section 3. If no such objections be filed or be found by the department of mines within said period of ten days from the receipt of such notice and plat by the department of mines, to said proposed location, the department shall forthwith issue to the well operator a drilling permit reciting the time of said plat, that no objections have been made by the coal operators to the location or found therein by the department, and that the same is approved and the well operator authorized to proceed to drill at said location.

August 30, 1957

Clifford Mills
Wayne, West Virginia

Dear Mr. Mills:

Enclosed is Permit WAY-1052 for the
drilling of Well No. 1 on the David Ferguson Farm,
Union District Wayne County.

Very truly yours,

Director
OIL AND GAS DIVISION

RFT:dm

cc Mr. Ivan T. Henson, Inspector

Mr. R. C. Tucker, Assistant
State Geologist

08/25/2023



STATE OF WEST VIRGINIA
DEPARTMENT OF MINES
CHARLESTON

January 21, 1958

C
O
P
Y

Mr. Clifford Mills
Wayne, West Virginia

Dear Mr. Mills:

Please send us two copies of the well record
for the completion of the following wells:

<u>Permit No.</u>	<u>Well No.</u>	<u>Farm</u>	<u>District</u>
WAY-1052	1	David Ferguson	Union
WAY-1054	2	Roary Varney	Butler

We will appreciate receiving the information
within the next ten days so that the permits applied
for, can be issued on schedule.

Very truly yours,

Director
OIL AND GAS DIVISION

RFT/dm
cc Mr. Ivan T. Henson, Inspector

08/25/2023



STATE OF WEST VIRGINIA
 DEPARTMENT OF MINES
 CHARLESTON

January 21, 1953

Mr. Clifford Ellis
 Mine, West Virginia

Dear Mr. Ellis:

Please send us two copies of the well record
 for the completion of the following wells:

Well No.	Owner	Location
WAY-1025	1	David Peterson
WAY-1026	2	Boyle Valley
		Union
		Butler

We will appreciate receiving the information
 within the next few days so that the permits applied
 for, can be issued on schedule.


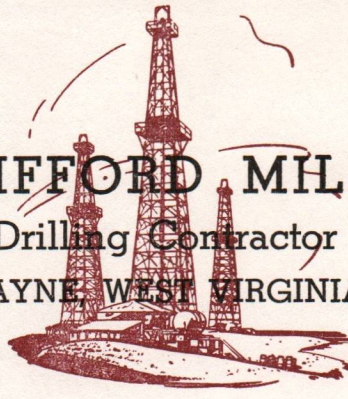
Very truly yours,

Director
 OIL AND GAS DIVISION

cc Mr. Ivan T. Hanson, Inspector
 ETL/br

COPY

CLIFFORD MILLS
Drilling Contractor
WAYNE, WEST VIRGINIA



Wayne Wva
Jan 29 - 58

Dept of Mines
Charleston Wva
Dear Sir:

cancel 1054

I have never drilled Varney well, it will be drilled this year.

The David Fryuson well has been drilled but I have just started pumping well too I dont know what it is making.

I will send report in soon as I know what well is making.

Please send my permit and I will send report.

File - 1052

yours truly
Clifford Mills

08/25/2023

CLIFFORD MILLS

Drilling Contractor
WAYNE WEST VIRGINIA



Formation	Color	Hard or Soft	Top	Bottom	Oil, Gas or Water	Depth Found	Remarks
Slate	Blue	Soft	5131	5135			
Sand	Grey	Hard	5135	5137			
Slate	Blue	Soft	5092	5132			
Slate	Mixed	Soft	1990	5092			
Slate	Grey	Hard	1180	1990			
Slate	Mixed	Hard	1315	1180			
Sand	Grey	Hard	1308	1315			
Sand	Grey	Hard	1303	1308			
Sand	Grey	Hard	1195	1303			
Sand	Grey	Hard	1182	1195			
Sand	Grey	Hard	1178	1182			
Sand	Grey	Hard	1085	1178			
Sand	Grey	Hard	1070	1085			
Sand	Grey	Hard	1007	1070			
Sand	Grey	Hard	820	1007			
Sand	Grey	Hard	802	820			
Sand	Grey	Hard	832	802			
Sand	Grey	Hard	902	832			
Sand	Grey	Hard	910	902			
Sand	Grey	Hard	820	910			
Sand	Grey	Hard	730	820			
Sand	Grey	Hard	700	730			
Sand	Grey	Hard	325	700			
Sand	Grey	Hard	50	325			
Sand	Grey	Hard	0	50			



Oil and Gas Division
 DEPARTMENT OF MINES
 STATE OF WEST VIRGINIA

Date Feb 1, 1958

APPROVED Chafford Mills, Owner

By Chafford Mills Owner
 (Title)

08/25/2023

MEET RECORD



STATE OF WEST VIRGINIA
DEPARTMENT OF MINES
OIL AND GAS DIVISION

Quad - Wayne

WELL RECORD

Permit No. WAY-1052

Oil or Gas Well Oil
(KIND)

Company Clifford Mills
 Address Wayne, W. Va.
 Farm David Ferguson Acres 116.
 Location (waters) Garretts Creek
 Well No. 1 Elev. 890
 District Union County Wayne
 The surface of tract is owned in fee by David Ferguson
 Address R. #1 Wayne, W. Va.
 Mineral rights are owned by Barney Asbury
 Address R. #1 Wayne, W. Va.
 Drilling commenced 9/18/57
 Drilling completed 11/14/57
 Date Shot 11/18/57 From 2125 To 2134
 With Glycerin
 Open Flow /10ths Water in Inch
/10ths Merc. in Inch
 Volume Cu. Ft.
 Rock Pressure lbs. hrs.
 Oil 1 bbls., 1st 24 hrs.
 Fresh water feet feet
 Salt water 1020 feet feet

Casing and Tubing	Used in Drilling	Left in Well	Packers
Size			
16			Kind of Packer
13			
10	31'	31'	Size of
8 1/2	353'	353'	
6 5/8	1670'	1670'	Depth set
5 3/16			
3			Perf. top <u>2128</u>
2	2138'	2138'	Perf. bottom <u>2132</u>
Liners Used			Perf. top
5"	50'	50'	Perf. bottom

CASING CEMENTED	SIZE	No. Ft.	Date
COAL WAS ENCOUNTERED AT	FEET	INCHES	
	FEET	INCHES	FEET INCHES
	FEET	INCHES	FEET INCHES

Formation	Color	Hard or Soft	Top	Bottom	Oil, Gas or Water	Depth Found	Remarks
Surface	Yellow	Soft	0	20	Water	1010	Salt
Slate	Blue	Soft	20	355	Oil	2128	
Sand	Gray	Soft	355	405			
Slate	Blue	Soft	405	525			
Sand	Gray	Soft	525	550			
Slate	Blue	Soft	550	640			
Sand	Gray	Soft	640	695			
Slate	Blue	Soft	695	835			
Sand	Gray	Hard	835	865			
Slate	Blue	Soft	865	950			
Sand	Gray	Hard	950	1004			
Slate	Blue	Soft	1004	1010			
Sand	Gray	Hard	1010	1097			
Slate	Blue	Soft	1097	1118			
Sand	Gray	Hard	1118	1155			
Slate	Blue	Soft	1155	1162			
Sand	Gray	Hard	1162	1245			
Slate	Blue	Soft	1245	1263			
Maxton							
Sand	Gray	Hard	1263	1298			
Slate	Blue	Soft	1298	1317			
Big Lime	White	Hard	1317	1480			
Injun	Gray	Hard	1480	1660			
Slate & Shells	Mixed	Hard & Soft	1660	2085			
Coffee							
Shale	Brown	Soft	2085	2125			
Berea							
Sand	Gray	Hard	2125	2134			
Slate	Blue	Soft	2134	2162			



STATE OF WEST VIRGINIA
DEPARTMENT OF MINES
OIL AND GAS DIVISION

INSPECTOR'S WELL REPORT

Permit No. Way 1652

Oil or Gas Well _____
(KIND)

Company Clifford Mills
 Address Wayne W Va
 Farm David Ferguson
 Well No. 1
 District Union County Wayne
 Drilling commenced Sept 19/52
 Drilling completed _____ Total depth _____
 Date shot _____ Depth of shot _____
 Initial open flow _____ /10ths Water in _____ Inch
 Open flow after tubing _____ /10ths Merc. in _____ Inch
 Volume _____ Cu. Ft.
 Rock pressure _____ lbs. _____ hrs.
 Oil _____ bbls., 1st 24 hrs.
 Fresh water _____ feet _____ feet
 Salt water 1020 feet _____ feet

CASING AND TUBING	USED IN DRILLING	LEFT IN WELL	PACKERS
Size			
16			Kind of Packer
13			
10	<u>3/4</u>		Size of
8 1/4	<u>1 3/8</u>		
6 5/8	<u>7</u>	<u>1670</u>	Depth set
5 3/16			
3			Perf. top
2			Perf. bottom
Liners Used			Perf. top
			Perf. bottom

CASING CEMENTED _____ SIZE _____ No. FT. _____ Date _____
 COAL WAS ENCOUNTERED AT _____ FEET _____ INCHES
 _____ FEET _____ INCHES _____ FEET _____ INCHES
 _____ FEET _____ INCHES _____ FEET _____ INCHES

Drillers' Names Earl Smith Clinton Miller

Remarks: Drilling at 2200



11/14/57
DATE

Edward Henson
DISTRICT WELL INSPECTOR

08/25/2023

STATE OF WEST VIRGINIA
 DEPARTMENT OF MINES
 OIL AND GAS DIVISION
INSPECTOR'S PLUGGING REPORT

Permit No. _____

Well No. _____

COMPANY _____ ADDRESS _____

FARM _____ DISTRICT _____ COUNTY _____

Filling Material Used _____

Liner			Location			Amount			Packer			Location		
PLUGS USED AND DEPTH PLACED						BRIDGES			CASING AND TUBING					
CEMENT-THICKNESS	WOOD-SIZE	LEAD	CONSTRUCTION-LOCATION			RECOVERED	SIZE	LOST						

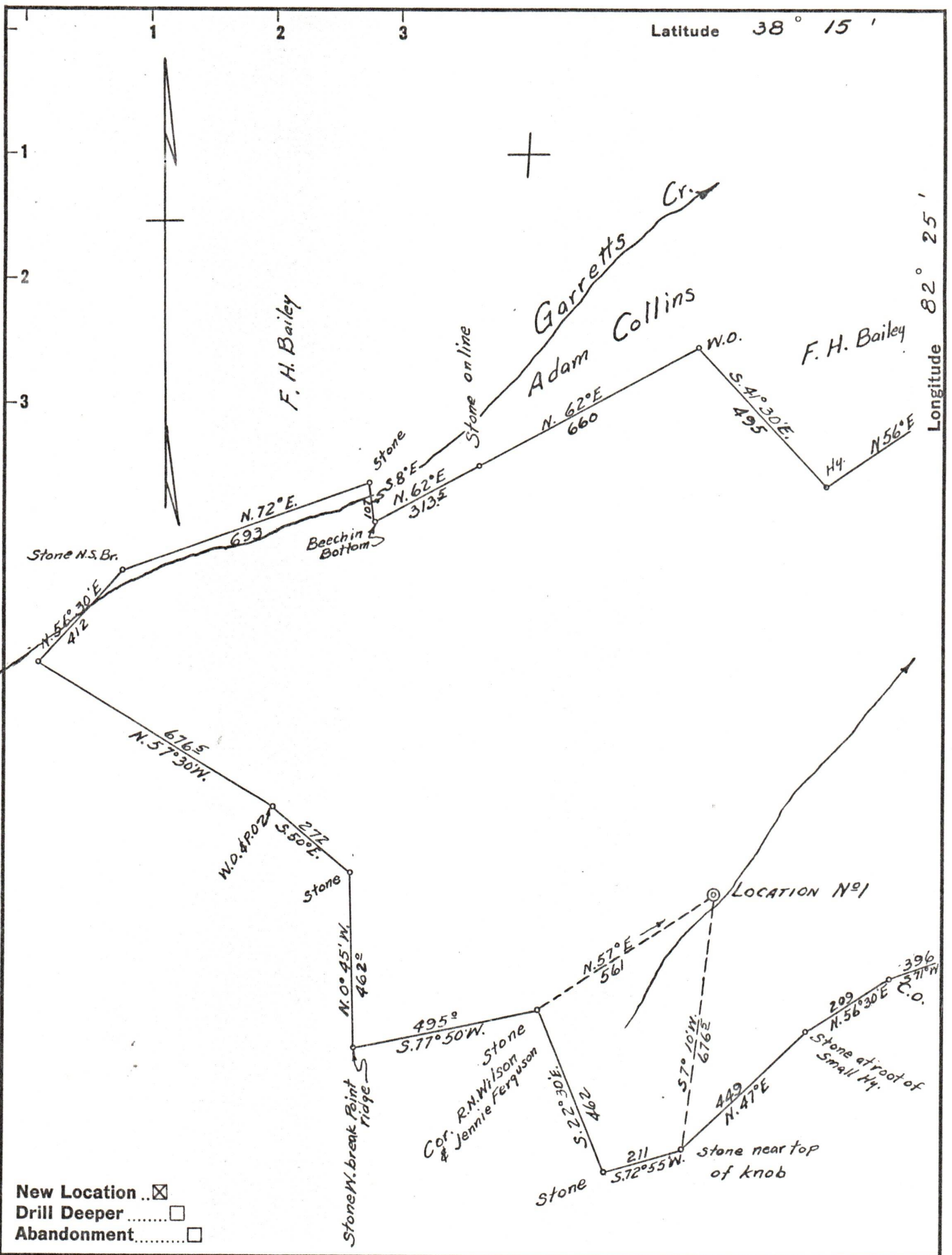
Drillers' Names _____

Remarks: _____

_____ I hereby certify I visited the above well on this date.

DATE

DISTRICT WELL INSPECTOR
08/25/2023



Company CLIFFORD MILLS

Address WAYNE, W. VA.

Farm DAVID FERGUSON

Tract 1 Acres 124 Lease No. _____

Well (Farm) No. 1 Serial No. _____

Elevation (Spirit Level) 890

Quadrangle WAYNE

County WAYNE District UNION

Engineer G. C. Ewing

Engineer's Registration No. 309

File No. _____ Drawing No. _____

Date 8-10-57 Scale 1" = 330

STATE OF WEST VIRGINIA
DEPARTMENT OF MINES
OIL AND GAS DIVISION
CHARLESTON

WELL LOCATION MAP
FILE NO. WAY-1052

08/25/2023

+ Denotes location of well on United States Topographic Maps, scale 1 to 62,500, latitude and longitude lines being represented by border lines as shown.

- Denotes one inch spaces on border line of original tracing.