



STATE OF WEST VIRGINIA  
DEPARTMENT OF MINES  
OIL AND GAS DIVISION

NOTICE OF PROPOSED LOCATION OF OIL AND GAS WELL

To THE DEPARTMENT OF MINES,  
Charleston, W. Va.

COAL OPERATOR OR COAL OWNER  
ADDRESS  
COAL OPERATOR OR COAL OWNER  
ADDRESS  
United Fuel Gas Co.  
OWNER OF MINERAL RIGHTS  
Charleston, W. Va.  
ADDRESS

United Fuel Gas Company  
NAME OF WELL OPERATOR  
P. O. Box 1273  
Charleston, W. Va.  
COMPLETE ADDRESS  
February 26, 19 57  
PROPOSED LOCATION  
Lincoln District  
Wayne County  
Well No. 8181-T <sup>38°05'</sup> <sub>82°25'</sub> E.L.W. 836-77  
United Fuel Gas Co. Min. Tr. #1 Farm

GENTLEMEN:  
The undersigned well operator is entitled to drill upon the above named farm or tract of land for oil and gas, having fee title thereto, (or as the case may be) under grant or lease dated December 26, 1946, made by Huntington Development & Gas Co, to United Fuel Gas Co., and recorded on the 27th day of December, 1946, in the office of the County Clerk for said County in Book 234, page 318.

The enclosed plat was prepared by a competent engineer and shows the proposed location of a well to be drilled for oil and gas by the undersigned well operator on the farm and in the Magisterial District and County above named, determined by survey and courses and distances from two permanent points, or land marks.


The undersigned well operator is informed and believes there are no coal operators operating beds of coal beneath said farm or tract of land on which said well is located, or within 500 feet of the boundaries of the same, who have mapped their workings and filed their maps as required by law, excepting the coal operators or coal owners (if any) above named as addressees.

The above named coal operators or coal owners (if any) are notified that any objections they may desire to make to such proposed location, or which they are required to make by Section 3 of said Code, if the drilling of a well at said proposed location will cause a dangerous condition in or about their respective coal mines, must be received by, or filed with the Department of Mines within ten\* days from the receipt of a copy of this notice and accompanying plat by said Department. Said coal operators are further notified that forms for use in making such objections will be furnished to them by the Department of Mines promptly on request and that all such objections must set forth as definitely as is reasonably possible the ground or grounds on which such objections are based and indicate the direction and distance the proposed location should be moved to overcome same.

(The next paragraph is to be completed only in Department's copy.)  
Copies of this notice and the enclosed plat were mailed by registered mail, or delivered to the above named coal operators or coal owners at their above shown respective address \_\_\_\_\_ day \_\_\_\_\_ before, or on the same day with the mailing or delivery of this copy to the Department of Mines at Charleston, West Virginia.

Very truly yours,

UNITED FUEL GAS COMPANY  
WELL OPERATOR  
P. O. Box 1273  
STREET  
Charleston 25  
CITY OR TOWN  
West Virginia  
STATE



Address of Well Operator }

08/25/2023

\*Section 3. If no such objections be filed or be found by the department of mines, within said period of ten days from the receipt of said notice and plat by the department of mines, to said proposed location, the department shall forthwith issue to the well operator a drilling permit reciting the filing of such plat, that no objections have been made by the coal operators to the location, or found thereto by the department, and that the same is approved and the well operator authorized to proceed to drill at said location.

1040



STATE OF WEST VIRGINIA  
DEPARTMENT OF MINES  
OIL AND GAS DIVISION

NOTICE OF PROPOSED LOCATION OF OIL AND GAS WELL

To The Department of Mines,  
Charleston, W. Va.

United Fuel Gas Company  
NAME OF WELL OPERATOR  
P. O. Box 1273  
Charleston, W. Va.  
COMPLETE ADDRESS  
February 26, 1927  
PROPOSED LOCATION  
Lincoln  
District  
Wayne  
County  
Well No. 8781-T  
United Fuel Gas Co., Min. Tr. #1 Farm

COAL OPERATOR OR COAL OWNER  
ADDRESS  
COAL OPERATOR OR COAL OWNER  
ADDRESS  
United Fuel Gas Co.  
OWNER OF MINERAL RIGHTS  
Charleston, W. Va.  
ADDRESS

PERMITMENT  
The undersigned well operator is entitled to drill upon the above named farm or tract of land for oil and gas having for title thereto, (or as the case may be) under grant or lease dated December 26, 1916, made by Huntington Development & Gas Co. to United Fuel Gas Co. and recorded on the 27th day of December, 1916, in the office of the County Clerk for said County in Book 234 page 318.

The enclosed plat was prepared by a competent engineer and shows the proposed location of a well to be drilled for oil and gas by the undersigned well operator on the farm and in the Mineral District and County above named, determined by survey and courses and distances from two permanent points on land marks.

The undersigned well operator is informed and believes there are no coal operators operating beds of coal beneath said farm or tract of land on which said well is located, or within 500 feet of the boundary of the same, who have mapped their workings and filed their maps as required by law, excepting the coal operators or coal owners (if any) above named as addressees.

The above named coal operators or coal owners (if any) are notified that any objections they may desire to make to such proposed location, or which they are required to make by Section 8 of said Code, if the drilling of a well at said proposed location will cause a dangerous condition in or about their respective coal mines must be received by or filed with the Department of Mines within ten days from the receipt of a copy of this notice and accompanying plat by said Department. Said coal operators are further notified that forms for use in making such objections will be furnished to them by the Department of Mines promptly on request and that all such objections must set forth as definitely as is reasonably possible the ground or grounds on which such objections are based and indicate the direction and distance the proposed location should be moved to overcome same.

(The next paragraph is to be completed only in Department's copy.)  
Copies of this notice and the enclosed plat were mailed by registered mail, or delivered to the above named coal operators or coal owners at their above shown respective addresses \_\_\_\_\_ day \_\_\_\_\_ before \_\_\_\_\_ on the same day with the mailing or delivery of this copy to the Department of Mines at Charleston, West Virginia.

Very truly yours,

UNITED FUEL GAS COMPANY  
WELL OPERATOR  
P. O. Box 1273  
STREET  
Charleston 25  
CITY OR TOWN  
West Virginia  
STATE

Address  
of  
Well Operator



08/25/2023

Section 8 of said Code. If no such objections be filed or be found by the department of mines within said period of ten days from the receipt of said notice and plat by the department of mines, the department shall forthwith issue to the well operator a drilling permit reciting the date of such plat, that no objections have been made by the coal operators to the location, or found thereto by the department, and that the same is approved and the well operator authorized to proceed to drill at said location.

PERMIT NUMBER

WEST VIRGINIA PRINTING AND LITHOGRAPHING CO. CHARLESTON, W. VA.



STATE OF WEST VIRGINIA  
 DEPARTMENT OF MINES  
 CHARLESTON

JULIUS C. OLZER  
 CHIEF

March 9, 1957

C  
O  
P  
Y

United Fuel Gas Company  
 P. O. Box 1273  
 Charleston, West Virginia

Gentlemen:

Enclosed are permits for the drilling of the following wells:

<u>Permit No.</u>	<u>Well No.</u>	<u>Farm</u>	<u>District</u>
Min-522	8395	Winifrede Land Company	Lee
✓ Way-1040	8181-T	U. F. G. Co. Min. Tr. #1	Lincoln

Very truly yours,

Administrative Assistant  
 OIL AND GAS DIVISION

CNH:K  
 Encl-2

CC: O. C. Allen, Inspector

08/25/2023



STATE OF WEST VIRGINIA  
 DEPARTMENT OF MINES  
 CHARLESTON

JULIUS C. OLZER  
 CHIEF

March 9, 1957

C  
O  
P  
Y

United Fuel Gas Company  
 P. O. Box 1273  
 Charleston, West Virginia

Gentlemen:

Enclosed are permits for the drilling of the following

wells:

<u>Permit No.</u>	<u>Well No.</u>	<u>Owner</u>	<u>District</u>
Way-1040	8181-T	U. F. G. Co. Min. Tr. Wj	Lincoln
Min-522	8397	Whitbred Land Company	Lee

Very truly yours,

Administrative Assistant  
 OIL AND GAS DIVISION

OMH:K  
 Enc-5

OO: O. G. Allen, Inspector

Formation	Color	Hard or Soft	Top /4	Bottom	Oil, Gas or Water	Depth Found	Remarks
White Slate			2816	3040	Shut in 8-28-57 in 8-5/8" Casing  PERMIT NO. - WAY - 1040		
Black Shale			3040	3090			
Corniferous Lime			3090	3803			
Big Six Sand			3803	3832			
Slate & Shells			3832	3853			
Red Rock			3853	3875			
Lime			3875	3892			
Slate			3892	4053			
Red Rock			4053	4085			
Slate & Shells			4085	4185			
Red Rock			4185	4192			
Slate & Shells			4192	4217			
Clinton Sand			4217	4255			
Dark Lime			4255	4300			
Red Rock			4300	4302			
Lime Shells			4302	4327			
Red Rock			4327	4343			
Total Depth			4343'				

08/25/2023

Date October 31, 19 57

APPROVED UNITED FUEL GAS COMPANY, Owner

By J.R. Jones  
(Title)  
Supt., Civil Engineering Department



STATE OF WEST VIRGINIA DEPARTMENT OF MINES OIL AND GAS DIVISION 14

Quadrangle Wayne

Permit No. WAY-1040

WELL RECORD

Oil or Gas Well Gas (KIND)


Company United Fuel Gas Co.
Address P.O. Box 1273; Charleston 25, W. Va.
Farm United Fuel Gas Co. Min. Tr. #1 Acres 12,966.32
Location (waters) Mill Creek
Well No. 8181-T Elev. 853.47
District Lincoln County Wayne
The surface of tract is owned in fee by
Address
Mineral rights are owned by United Fuel Gas Co.
Address Charleston, W. Va.
Drilling commenced 4-22-57
Drilling completed 7-30-57
Date Shot 8-12-57 From 1370 To 1475
With 1000# Gelatin
Open Flow 7/10ths Water in 2 Inch
/10ths Merc. in  Inch
Volume 112,000 Cu. Ft.
Rock Pressure 210 lbs. 48 hrs.
Oil  bbls., 1st 24 hrs.
WELL ACIDIZED
WELL FRACTURED

Table with columns: Casing and Tubing, Used in Drilling, Left in Well, Packers. Includes data for tubing sizes (16, 13 3/8, 10 3/4, 8 x 5/8) and packer details.

CASING CEMENTED SIZE No. Ft. Date
COAL WAS ENCOUNTERED AT 137 FEET 36 INCHES
FEET INCHES FEET INCHES
FEET INCHES FEET INCHES

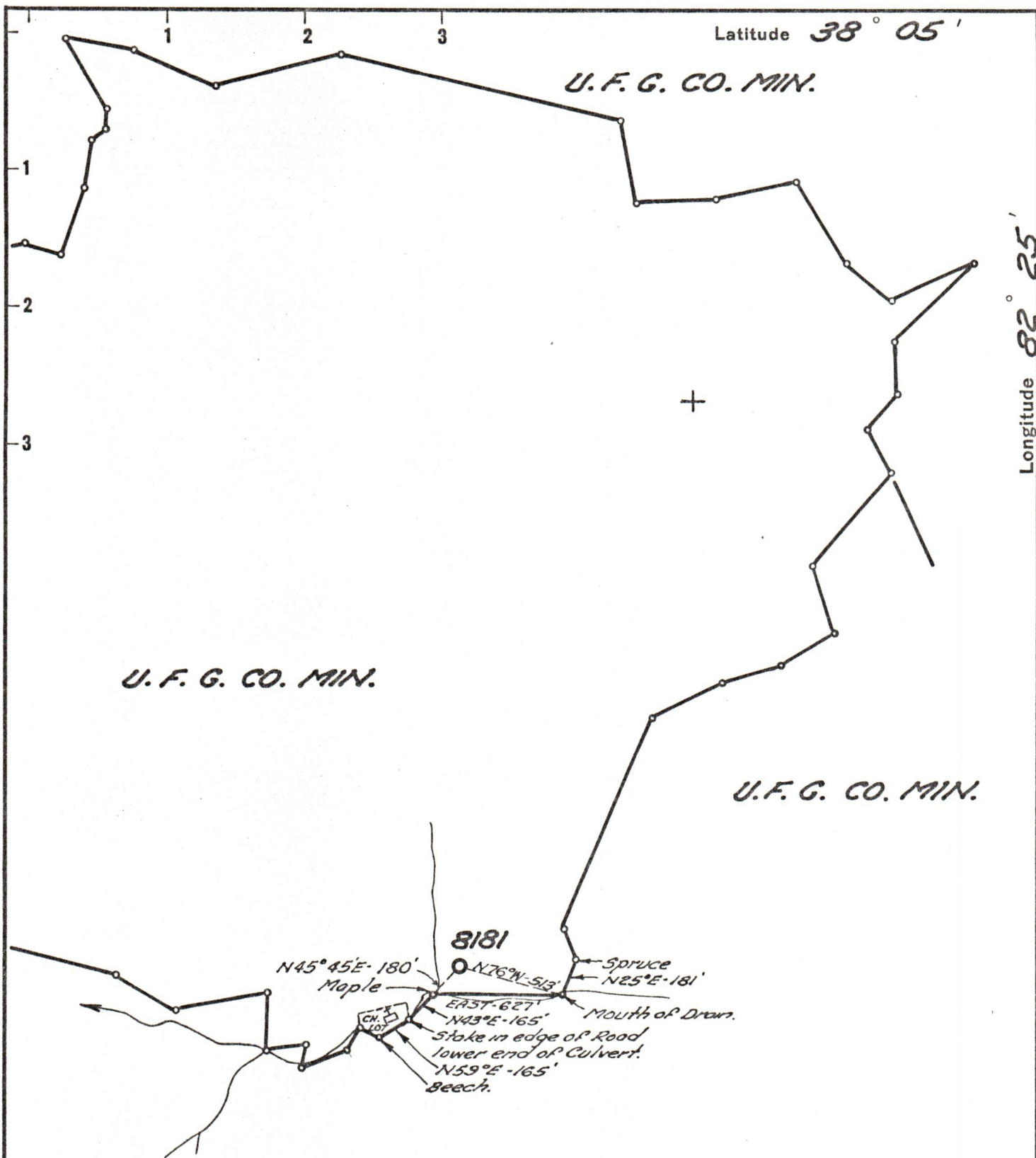
RESULT AFTER TREATMENT
ROCK PRESSURE AFTER TREATMENT
Fresh Water 140 Feet Salt Water 785 820 3462 Feet

Main log table with columns: Formation, Color, Hard or Soft, Top, Bottom, Oil, Gas or Water, Depth, Remarks. Lists geological layers from Sand to Brown Shale with corresponding depths and remarks.



08/25/2023

(over)



REVISED  
3-4-57

- New Location
- Drill Deeper
- Abandonment

Company UNITED FUEL GAS CO.

Address CHARLESTON, W. VA.

Farm UNITED FUEL GAS CO. MIN.

Tract 1 Acres 12.966<sup>32</sup> Lease No. NO REF.

Well (Farm) No. \_\_\_\_\_ Serial No. 8181

Elevation (Spirit Level) 853.47'

Quadrangle WAYNE

County WAYNE District LINCOLN

Engineer Hubert A. Farrell

Engineer's Registration No. 2529

File No. 16-37 Drawing No. \_\_\_\_\_

Date 2-18-57 Scale 1" = 660'

STATE OF WEST VIRGINIA  
DEPARTMENT OF MINES  
OIL AND GAS DIVISION  
CHARLESTON

WELL LOCATION MAP  
FILE NO. WAY-1040 REVISED 08/25/2023

+ Denotes location of well on United States Topographic Maps, scale 1 to 62,500, latitude and longitude lines being represented by border lines as shown.

- Denotes one inch spaces on border line of original tracing.