



STATE OF WEST VIRGINIA
DEPARTMENT OF MINES
OIL AND GAS DIVISION

NOTICE OF PROPOSED LOCATION OF OIL AND GAS WELL

To THE DEPARTMENT OF MINES,
Charleston, W. Va.

Oral Richardson

COAL OPERATOR OR COAL OWNER

Wayne, W. Va.

ADDRESS

COAL OPERATOR OR COAL OWNER

ADDRESS

Owens-Illinois Glass Company and
Libbey-Owens-Ford Glass Company

OWNER OF MINERAL RIGHTS

Charleston, W. Va.

ADDRESS

Owens, Libbey-Owens Gas Department

NAME OF WELL OPERATOR

P. O. Box 4158, Charleston 4, W. Va.

COMPLETE ADDRESS

March 15, 1956

PROPOSED LOCATION

Stonewall District

Wayne County

Well No. 48 (Serial No. 991) 38° 10' 82° 20'

Hoard-Baldwin Farm

GENTLEMEN:

The undersigned well operator is entitled to drill upon the above named farm or tract of land for oil and gas, having fee title thereto, ~~(as the case may be)~~ under grant or lease dated December 17, 1936, made by H. Rummel Anderson & Thomas B. Jackson, Special Commissioners, to Owens-Illinois Glass Co. & Libbey-Owens-Ford Glass Co., and recorded on the 23rd day of December, 1936, in the office of the County Clerk for said County in Book 188, page 133.

The enclosed plat was prepared by a competent engineer and shows the proposed location of a well to be drilled for oil and gas by the undersigned well operator on the farm and in the Magisterial District and County above named, determined by survey and courses and distances from two permanent points, or land marks.

The undersigned well operator is informed and believes there are no coal operators operating beds of coal beneath said farm or tract of land on which said well is located, or within 500 feet of the boundaries of the same, who have mapped their workings and filed their maps as required by law, excepting the coal operators or coal owners (if any) above named as addressees.

The above named coal operators or coal owners (if any) are notified that any objections they may desire to make to such proposed location, or which they are required to make by Section 3 of said Code, if the drilling of a well at said proposed location will cause a dangerous condition in or about their respective coal mines, must be received by, or filed with the Department of Mines within ten* days from the receipt of a copy of this notice and accompanying plat by said Department. Said coal operators are further notified that forms for use in making such objections will be furnished to them by the Department of Mines promptly on request and that all such objections must set forth as definitely as is reasonably possible the ground or grounds on which such objections are based and indicate the direction and distance the proposed location should be moved to overcome same.

(The next paragraph is to be completed only in Department's copy.)

Copies of this notice and the enclosed plat were mailed by registered mail, or delivered to the above named coal operators or coal owners at their above shown respective address ~~days before~~ on the same day with the mailing or delivery of this copy to the Department of Mines at Charleston, West Virginia.

Very truly yours,

Owens, Libbey-Owens Gas Department

WELL OPERATOR

P. O. Box 4158

STREET

Charleston 4,

CITY OR TOWN

West Virginia

STATE

02/02/2024



Address of Well Operator }

*Section 3 If no such objections be filed or be found by the department of mines, within said period of ten days from the receipt of said notice and plat by the department of mines, to said proposed location, the department shall forthwith issue to the well operator a drilling permit reciting the filing of such plat, that no objections have been made by the coal operators to the location, or found thereto by the department, and that the same is approved and the well operator authorized to proceed to drill at said location.

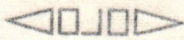
See Way-1010 for tracing

A-1

A-10

OWENS, LIBBEY-OWENS GAS DEPARTMENT

CHARLESTON & WEST VIRGINIA



March 15, 1928

State of West Virginia
Department of Mines
Oil & Gas Division
Charleston, West Virginia

Gentlemen:

We are submitting two (2) applications for permits
to drill the following wells:

Well No. 17 (Serial No. 990)
Well No. 18 (Serial No. 991)

on our Hard-Baldwin Leasehold, situated in Stonewell District,
Wayne County, West Virginia.

Attached to the applications are plans showing the
proposed locations of said wells.


Very truly yours,

OWENS, LIBBEY-OWENS GAS DEPARTMENT

T. S. Kierney, Chief Engineer

Enclosures (2)

CC: Oral Richardson
Wayne, W. Va.



02/02/2024

West Virginia
Charleston, W. Va.

If no such objections be filed or returned by the department of mines within said period of ten days from the receipt of said notice and that by the department of mines, to said proposed location, the department shall forthwith issue to the well operator a drilling permit, reserving the right of appeal, that no objections have been made by the coal operators to this location, or found thereby by the department, and that the same is approved and the well operator authorized to proceed to drill at said location.

Permit Number

B-2

Formation	Color	Hard or Soft	Top 16	Bottom	Oil, Gas or Water	Depth Found	Remarks
Red Injun	Red	Med.	1355	1380			
Grey Injun	Grey	Hard	1380	1390	Test 1390		3. M
Grey Injun	Grey	Med.	1390	1423	Gas 1394		12.9
					Gas 1406		75.
					Gas 1416		1091
Slate	White	Soft	1423	1436	Test 1423		103.
		Total Depth		1436			
					7-17-56 Shot well with 500# Detonite from 1380 to 1423 Tamped with 20' Pea Gravel Time bomb set for 3 hours Went off at 1:01 P.M.		
					Test before shot: 103 M		
					15 Min. after tamp out: 3.9 M		
					1 Hr. " " " 393 M		
					24 Hrs. " " " 193		
					62 " " " 160		
					7-20-56 Ran 3 1/2" tubing at 1437 ft. with "Oilwell" bottom set Comb. W. A. Packer set from 1251 to 1257 ft.		
					Final Open Flow: 160 MCF		
					Big Lime & Big Injun		
					Well shut-in in 3 1/2" tubing 76 hours after shot.		

02/02/2024

Date August 23, 19 56

APPROVED OWENS, LIBBEY-OWENS GAS DEPT., Owner

By A. H. Smith (Title) Geologist

B-1



STATE OF WEST VIRGINIA DEPARTMENT OF MINES OIL AND GAS DIVISION /6

Quadrant 2020/20/20

WELL RECORD

Permit No. Way-1011

Oil or Gas Well Gas (KIND)

Company OWENS, LIBBEY-OWENS GAS DEPARTMENT
Address P. O. Box 4158, Charleston 4, W. Va.
Farm Hoard - Baldwin
Location (waters) Well No. 48 (Serial No. 991) Elev. 786.38
District Stonewall County Wayne
The surface of tract is owned in fee by Owens, Libbey-Owens Gas Dept.
Mineral rights are owned by Owens, Libbey-Owens Gas Dept.

Open Flow /10ths Water in Inch
Volume Big Lime & Big Injun 160 M Cu. Ft.
Rock Pressure 305 lbs. 48 hrs.
Oil 200 bbls., 1st 24 hrs.
Fresh water 200 feet
Salt water 765 feet

Table with 8 columns: Formation, Color, Hard or Soft, Top, Bottom, Oil, Gas or Water, Depth Found, Remarks. Contains detailed well log data including depths from 5 to 1349 feet and formation types like Sand, Slate, Coal, and Big Lime.



19.2 M 3. M

B-3

March 26, 1956

Owens, Libbey-Owens Gas Dept.,
P. O. Box 4158
Charleston 4, West Virginia

Gentlemen:

Enclosed is permit WAY-1011 for drilling
Well No. 48, Serial 991 on Hoard-Baldwin Farm, Stonewall
District, Wayne County.

Very truly yours,

Administrative Assistant
OIL AND GAS DIVISION

MO:g
encl

cc: Mr. O. C. Allen, Inspector

Mr. R. C. Tucker, Assistant
State Geologist

02/02/2024

11-00

STATE OF WEST VIRGINIA
DEPARTMENT OF MINES
OIL AND GAS DIVISION
INSPECTOR'S PLUGGING REPORT

Permit No. _____ Well No. _____

COMPANY _____ ADDRESS _____

FARM _____ DISTRICT _____ COUNTY _____

Filling Material Used _____

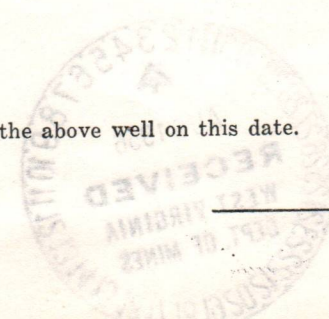
Liner Location Amount Packer Location

PLUGS USED AND DEPTH PLACED			BRIDGES	CASING AND TUBING		
CEMENT-THICKNESS	WOOD-SIZE	LEAD	CONSTRUCTION-LOCATION	RECOVERED	SIZE	LOST

Drillers' Names _____

Remarks: _____

DATE I hereby certify I visited the above well on this date.



DISTRICT WELL INSPECTOR
02/02/2024

1.0 API well number: (If not available, leave blank. 14 digits.)	47-099-1011			
2.0 Type of determination being sought: (Use the codes found on the front of this form.)	108 Section of NGPA	NA Category Code		
3.0 Depth of the deepest completion location: (Only needed if sections 103 or 107 in 2.0 above.)	NA feet			
4.0 Name, address and code number of applicant: (35 letters per line maximum. If code number not available, leave blank.)	Industrial Gas Corporation Name P. O, Box 1473 Street Charleston City		WV State	25325 Zip Code 009283 Seller Code
5.0 Location of this well: [Complete (a) or (b).] (a) For onshore wells (35 letters maximum for field name.)	NA Field Name Wayne County		WV State	
(b) For OCS wells:	NA Area Name		NA Block Number	
	Date of Lease: Mo. Day Yr.		NA OCS Lease Number	
(c) Name and identification number of this well: (35 letters and digits maximum.)	Hoard Baldwin 48-991			
(d) If code 4 or 5 in 2.0 above, name of the reservoir: (35 letters maximum.)	NA			
6.0 (a) Name and code number of the purchaser: (35 letters and digits maximum. If code number not available, leave blank.)	See Addendum "A" Houdaille Industries, Inc. Name		N/Available Buyer Code	
(b) Date of the contract:	1 2 2 6 7 3 Mo. Day Yr.			
(c) Estimated annual production:	2.3 MMcf.			
	(a) Base Price (\$/MMBTU)	(b) Tax	(c) All Other Prices [Indicate (+) or (-).]	(d) Total of (a), (b) and (c)
7.0 Contract price: (As of filing date. Complete to 3 decimal places.)	1 2 8 3	0 0 5 1	0 0 0 3	1 3 3 6
8.0 Maximum lawful rate: (As of filing date. Complete to 3 decimal places.)	2 . 2 4 3	0 . 3 0 2	0 . 0	2 . 5 4 5
9.0 Person responsible for this application:	William C. Charlton Division Counsel Name Title			
Agency Use Only	<i>William C Charlton</i> Signature			
Date Received by Juris. Agency FEB 28 1979	02/28/79 Date Application is Completed		(304) 342-8166 Phone Number	
Date Received by FERC				

02/02/2024

WELL DETERMINATION REPORT

PARTICIPANTS:

DATE: 01/11/2024

BUYER-SELLER CODE

WELL OPERATOR: Industrial Gas Corporation

009283

FIRST PURCHASER: Houdaille Industries, Inc.

OTHER: _____

*Quarries as Section 108. Stripper well
Robert D. Lee*

W. Va. Department of Mines, Oil & Gas Division
WELL DETERMINATION FILE NUMBER
790228-108-099-1011
Use Above File Number on all Communications
Relating to Determination of this Well

CHECK EACH ITEM AS COMPLETE OR NOTE WHAT IS MISSING

ITEM NO.

- 1 FERC-121 Items not completed - Line No. _____
- 2 IV-1 - Agent William C. Charlton
- 3 IV-2 - Well Permit
- 4 IV-6 - Well Plat
- 5 IV-35- Well Record Drilling Deepening _____
- 6 IV-36- Gas-Oil Test: Gas Only No Was Oil Produced? Yes Ratio _____
- 7 IV-39- Annual Production 2nd years
- 8 IV-40- 90 day Production 93 Days off Line: _____
- 9 IV-48- Application for Certification. Complete?
- 10 - 17 IV Form #51 - 52 - 53 - 54 - 55 - 56 - 57 - 58. Complete Affidavit Signed
- 18 - 28 Other: Survey _____ Logs _____ Geological Charts _____ Structure Map _____
1:4000 Map _____ Well Tabulations _____ Gas Analyses _____
- (5) Date ~~Completed~~ Commenced: 6-13-56 Deepened _____
date of frac: 7-17-56
- (5) Production Depth: 1298, 1394-1423
- (5) Production Formation: Big Lime, Grey Injun
- (5) ~~Initial Potential:~~ F.O.F.: 160 Mcf
- (5) Static R.P. ~~initially:~~ after frac: 305# - 48 hrs.
- (6) Other Gas Test: _____
- (7) Avg. Daily Gas from Annual Production: 6.02 Mcf (2204/366)
- (8) Avg. Daily Gas from 90-day ending w/1-120 days 5.04 Mcf (469/93)
- (8) Line Pressure: 20 PSIG from Daily Report
- (5) Oil Production: From Completion Report 665' 02/02/2024
- (10-17) Does lease inventory indicate enhanced recovery being done? No
- (10-17) Is affidavit signed? Notarized?
- Does official well record with the Department confirm the submitted information? Yes
- Additional Information _____ Does computer program confirm? _____
- Was Determination Objected to? _____ By Whom? _____

DM

STATE OF WEST VIRGINIA
DEPARTMENT OF MINES, OIL AND GAS DIVISION

Date 02/28, 1979
Operator's Well No. 48-991
API Well No. 47 - 099 - 1011
State County Permit

WELL CLASSIFICATION FORM

STRIPPER GAS WELL
NGPA Section 108

DESIGNATED AGENT William C. Charlton
ADDRESS P. O. Box 1473
Charleston, WV 25325

WELL OPERATOR Industrial Gas Corporation LOCATION: Elevation 786.38'
ADDRESS P. O. Box 1473 Watershed Not Available
Charleston, WV 25325 Dist. Stonewall County Wayne Quad. Wayne
GAS PURCHASER * Gas Purchase Contract No. *
ADDRESS Meter Chart Code R0205
Date of Contract *

*See FERC-121 - Addendum "A"

* * * * *

Provide a complete inventory of the lease and production equipment used for the well for the previous 24 months or, if less than 24 months, the period the well has been in production. Include a complete list of equipment or processes used in connection with recognized enhanced recovery techniques during completion or production. (Attach separate sheets, if necessary.)

(See Attachment)

List all records reasonably available to you which contain information relevant to a determination of eligibility (including production records, B&O Tax Records and royalty payment records) and indicate the location of such records:

All records required to determine production by meter stations are maintained in Charleston, West Virginia.

B&O Tax Records are located in Charleston, West Virginia, our Boston, Massachusetts office and the Houston, Texas office.

Royalty payment instructions are located in Charleston, West Virginia office and Houston, Texas office.

02/02/2024

Describe the search made of any records listed above:

I have made a diligent search of the production records located in Charleston, West Virginia. They were the records utilized in making the determination herein.

Are you aware of any other information which would tend to be inconsistent with the information specified above? Yes ___ No X. If yes, indicate the type and source of the information.

AFFIDAVIT

I, Lawrence B. Mentzer, having been first sworn according to law, state that I have caused to be made a diligent search of those records hereinbefore indicated in the manner herein described, that the information contained in this document is true and accurate and that on the basis of the records and examinations hereinbefore described, and to the best of my information, knowledge and belief, the well for which this certification is sought qualifies as a stripper well.



STATE OF WEST VIRGINIA,

COUNTY OF Kanawha, TO WIT:

I, Charlotte I. Mathews, a Notary Public in and for the state and county aforesaid, do certify that Lawrence B. Mentzer whose name is signed to the writing above, bearing date the 28 day of February, 19 79, has acknowledged the same before me, in my county aforesaid.

Given under my hand and official seal this 28 day of February, 1979.

My term of office expires on the 5th day of December, 1985.

02/02/2024

Charlotte I. Mathews
Notary Public

Date February 28, 1979

Operator's Well No. 48-991

API Well No. 47 - 099 - 1011
State County Permit

Previous File No. NA
(If Applicable)

STATE APPLICATION FOR WELL CLASSIFICATION

WELL OPERATOR Industrial Gas Corporation

DESIGNATED AGENT William C. Charlton

ADDRESS P. O. Box 1473
Charleston, W. Va. 25325

ADDRESS P. O. Box 1473
Charleston, W. Va. 25325

Gas Purchase Contract No. * and Date (Month, day and year)

Meter Chart Code R0205

Name of First Purchaser *

(Street or P. O. box)

(City)

(State)

(Zip Code)

FERC Seller Code 009283

FERC Buyer Code

TYPE OF DETERMINATION BEING SOUGHT:

- (1) Initial determination (See FERC Form 121.) Section of NGPA 108 Category Code NA
- (2) Determination that increased production is the result of enhanced recovery technology.
- (3) Determination of a seasonally affected well.

William C. Charlton Division Counsel
Name (Print) Title

Signature

P. O. Box 1473
Street or P. O. Box

Charleston, W. Va. 25325

City State (Zip Code)

(304) 342-8166
Area Phone Number
Code

(*See FERC-121 Addendum "A")

(Certificate of Proof of Service to Purchaser)

See Separate Certificate Attached

(All of the above to be completed by the Operator/Applicant)

(To be completed by Jurisdictional Agency. Executed copy to be returned to Operator/Applicant and purchaser, if known).

The Department of Mines has received a request, for certification of the above described well as meeting the requirements of Section _____ under the Natural Gas Policy Act of 1978, (NGPA); or for determination that increased production is the result of enhanced recovery technology under Section 108 of (NGPA); or for determination of a seasonally affected well under Section 108 of (NGPA)

All interested parties are hereby notified that on the _____ day of _____, 19____, at the office of the Oil and Gas Division in Charleston, West Virginia, or as soon thereafter as it may be heard, there will be a public hearing, if requested, or if objection is filed.

This Application is assigned File No. _____

Initial review of information submitted indicates the well is. is not entitled to certification as claimed under the Natural Gas Policy Act (NGPA). A review of this evidence and any additional evidence will be made at the time appointed for a public hearing or as soon thereafter as the matter may be heard.

Unless objections are timely filed or a request for a hearing is made within fifteen (15) days, a hearing will not be held except on ex parte motion of the department and the matter will go to determination.

WEST VIRGINIA DEPARTMENT OF MINES

FEB 28 1979

Director

By _____
Title _____

Date received by
Jurisdictional Agency

02/02/2024

IV-39-WC

STATE OF WEST VIRGINIA
DEPARTMENT - MINES
DIVISION - OIL AND GAS

ANNUAL REPORT OF MONTHLY PRODUCTION-1977
GAS VOLUMES IN MFC @ 14.73
OIL IN DARRELLS @ 60 DEGREES
OPERATOR : Industrial Gas Corporation
County : 18

REPORT NO. CCA101P1 PG 00002
CURRENT DATE - 2/28/79
REPORT DATE - 2/28/79

API	FARM	HOARD-BALDWIN	48-991	COUNTY	WAYNE	AVG. FLOW PRESSURE	46	SHUT-IN PRESSURE	NA	TOTALS	
GAS MFC	209	175	185	230	148	148	154	176	198	212	2187
OIL BBL	J-	F-	M-	A-	M-	J-	A-	S-	H-	D-	OIL
DAYS ONLINE	35	28	28	35	29	28	35	27	35	28	371

1977

AVG. FLOW PRESSURE	20	SHUT-IN PRESSURE	NA	TOTALS									
GAS MFC	168	172	224	268	199	232	80	170	222	165	140	164	2204
OIL BBL	J-	F-	M-	A-	M-	J-	A-	S-	H-	D-	OIL		
DAYS ONLINE	28	28	29	35	27	35	29	27	35	28	29	36	366

1978

SUMMARIZATION SCHEDULE
Section 271. 804 (b)

In accordance with Section 271.804(b) please list all other wells which are to be used in determining this well classification under Part 271 Subpart H.

API NUMBERS

- 47-099-1653; 47-099-1010; 47-099-1011; 47-099-1029; 47-099-1033; 47-099-1039; 47-099-1020;
- 47-099-0950; 47-099-0973; 47-099-0977; 47-099-0990; 47-099-0985; 47-099-0034; 47-099-0048;
- 47-099-1417; 47-099-1418; 47-099-0466; 47-099-0267; 47-099-0991; 47-099-0290; 47-099-0279;
- 47-099-1219; 47-099-1229; 47-099-1248; 47-099-1273; 47-099-1278; 47-099-1288.

02/02/2024

Latitude 38° 10'

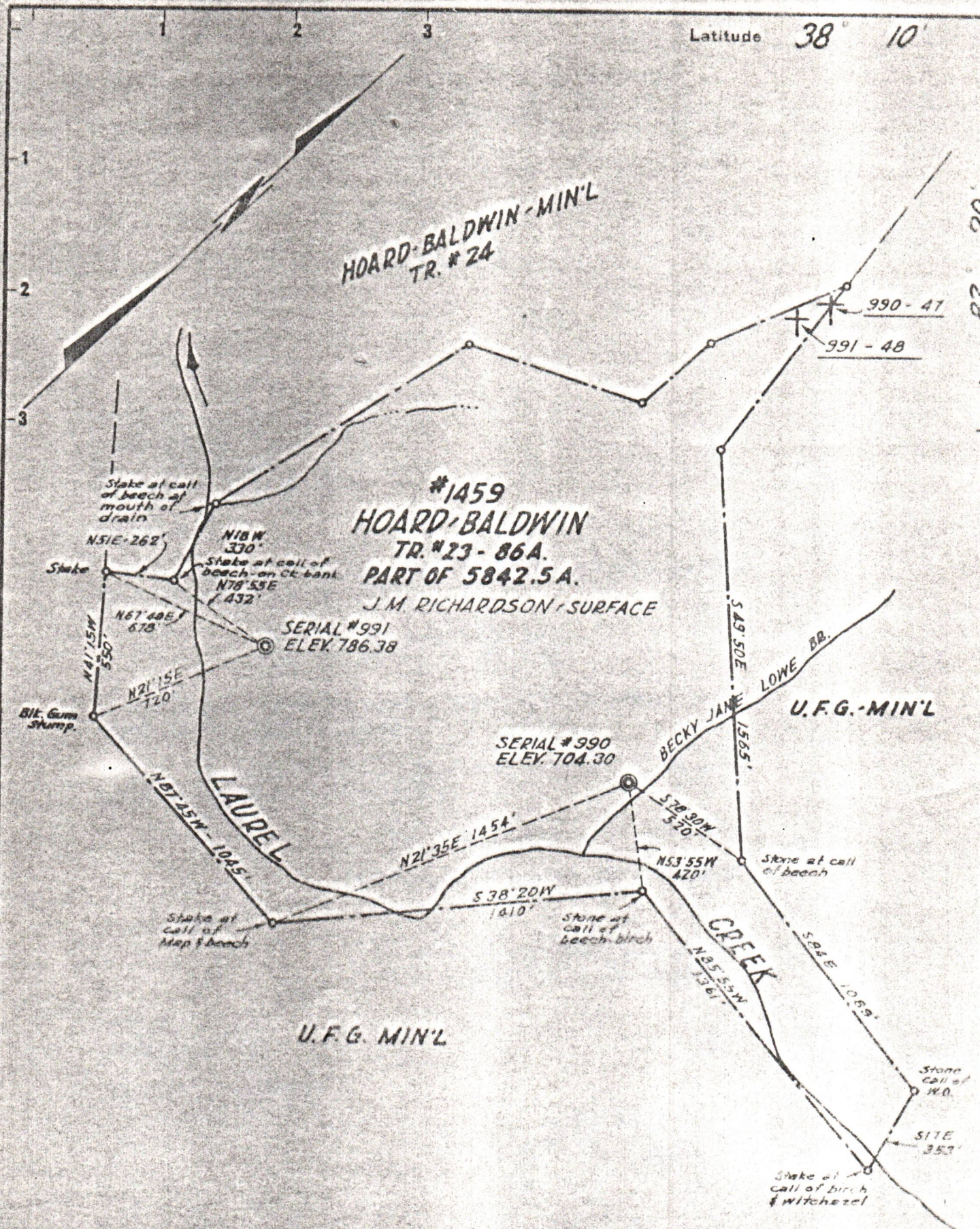
Longitude 82° 20'

HOARD-BALDWIN-MIN'L
TR. # 24

#1459
HOARD-BALDWIN
TR. # 23-86A.
PART OF 5842.5A.
J.M. RICHARDSON-SURFACE

U.F.G.-MIN'L

U.F.G. MIN'L



- New Location
- Drill Deeper
- Abandonment

Company OWENS, LIBBEY-OWENS GAS DEPT.
 Address BOX 4158 CHARLESTON 4, W.VA.
 Farm HOARD-BALDWIN
 Tract 23 Acres 86 Lease No. 1459
 Well (Farm) No. 47 Serial No. 990
48 991
 Elevation (Spirit Level) 47 - 704.30
48 - 786.38
 Quadrangle WAYNE
 County WAYNE District STONEWALL
 Engineer T.S. FLOURNOY
 Engineer's Registration No. 269
 File No. _____ Drawing No. _____
 Date MARCH 14, 1956 Scale 1" = 500 FT.

STATE OF WEST VIRGINIA
 DEPARTMENT OF MINES
 OIL AND GAS DIVISION
 CHARLESTON

WELL LOCATION MAP
 FILE NO. WAY-1011

02/02/2024

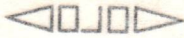
+ Denotes location of well on United States Topographic Maps, scale 1 to 62,500, latitude and longitude lines being represented by border lines as shown.

- Denotes one inch spaces on border line of original tracing.

A-10

OWENS, LIBBEY-OWENS GAS DEPARTMENT

CHARLESTON & WEST VIRGINIA



March 12, 1926

State of West Virginia
Department of Mines
Oil & Gas Division
Charleston, West Virginia

Gentlemen:

We are submitting two (2) applications for permits to drill the following wells:

Well No. 17 (Serial No. 990)
Well No. 18 (Serial No. 991)

on our Hard-Baldwin leasehold, situated in Stonewall District, Wayne County, West Virginia.

Attached to the applications are plats showing the proposed locations of said wells.

Very truly yours,

OWENS, LIBBEY-OWENS GAS DEPARTMENT

F. S. Flourney
F. S. Flourney, Chief Engineer

Enclosures (2)

CC: Oral Richardson
Wayne, W. Va.



STATE OF WEST VIRGINIA
DEPARTMENT OF MINES
OIL AND GAS DIVISION

B-4

INSPECTOR'S WELL REPORT

Permit No. May-1011

Oil or Gas Well _____
(KIND)

Company Owens Libbey Owens
 Address Charleston, W. Va.
 Farm Howard Baldwin
 Well No. 48-Sr-991
 District Stonewall County Wayne
 Drilling commenced _____
 Drilling completed _____ Total depth _____
 Date shot 7-17-56 Depth of shot 1380 to 1423
 Initial open flow 103,000 /10ths Water in _____ Inch
 Open flow after tubing _____ /10ths Merc. in _____ Inch
 Volume 160,000 Cu. Ft.
 Rock pressure _____ lbs. _____ hrs.
 Oil _____ bbls., 1st 24 hrs.
 Fresh water _____ feet _____ feet
 Salt water _____ feet _____ feet


CASING AND TUBING	USED IN DRILLING	LEFT IN WELL	PACKERS
Size			
16			Kind of Packer
13			
10			Size of
8 1/4	<u>275'</u>		
6 5/8	<u>1181</u>		Depth set
5 3/16			
3			Perf. top
2			Perf. bottom
Liners Used			Perf. top
			Perf. bottom

CASING CEMENTED _____ SIZE _____ No. FT. _____ Date _____
 COAL WAS ENCOUNTERED AT _____ FEET _____ INCHES
 _____ FEET _____ INCHES FEET _____ INCHES
 _____ FEET _____ INCHES FEET _____ INCHES

Drillers' Names E. Jenkins (cont.)

Remarks: Subing well

7-18-56
DATE



O.C. Allen
DISTRICT WELL INSPECTOR

02/02/2024

STATE OF WEST VIRGINIA
DEPARTMENT OF MINES
OIL AND GAS DIVISION

INSPECTOR'S PLUGGING REPORT

Permit No. _____ Well No. _____

COMPANY _____ ADDRESS _____

FARM _____ DISTRICT _____ COUNTY _____

Filling Material Used _____

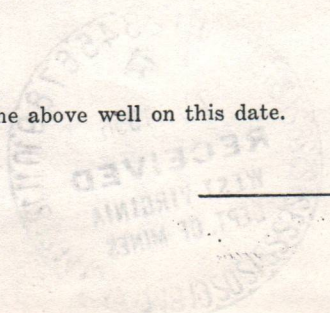
Liner		Location		Amount	Packer	Location		
PLUGS USED AND DEPTH PLACED			BRIDGES		CASING AND TUBING			
CEMENT-THICKNESS	WOOD-SIZE	LEAD	CONSTRUCTION-LOCATION		RECOVERED	SIZE	LOST	

Drillers' Names _____

Remarks: _____

_____ I hereby certify I visited the above well on this date.

DATE



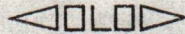
DISTRICT WELL INSPECTOR

02/02/2024

A-10

OWENS, LIBBEY-OWENS GAS DEPARTMENT

CHARLESTON 4, WEST VIRGINIA



March 15, 1956

State of West Virginia
Department of Mines
Oil & Gas Division
Charleston, West Virginia

Gentlemen:

We are submitting two (2) applications for permits to drill the following wells:

Well No. 47 (Serial No. 990)
Well No. 48 (Serial No. 991)

on our Hoard-Baldwin leasehold, situated in Stonewall District, Wayne County, West Virginia.

Attached to the applications are plats showing the proposed locations of said wells.

Very truly yours,

OWENS, LIBBEY-OWENS GAS DEPARTMENT

By T. S. Flournoy
T. S. Flournoy, Chief Engineer

TSF/hjl
Enclosures (2)

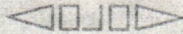
CC: Oral Richardson
Wayne, W. Va.



02/02/2024

OWENS, LIBBEY-OWENS GAS DEPARTMENT

CHARLESTON & WEST VIRGINIA



March 15, 1925

State of West Virginia
Department of Mines
Oil & Gas Division
Charleston, West Virginia

Gentlemen:

We are submitting two (2) applications for permits
to drill the following wells:

Well No. 17 (Serial No. 290)
Well No. 18 (Serial No. 291)

on our Hard-Rainfall leasehold, situated in Stonehill District,
Wayne County, West Virginia.

Attached to the applications are plats showing the
proposed locations of said wells.

Very truly yours,

OWENS, LIBBEY-OWENS GAS DEPARTMENT

T. S. Koway
T. S. Koway, Chief Engineer

TSV:AJJ
Enclosures (2)

CC: Oral Richardson
Wayne, W. Va.

