



STATE OF WEST VIRGINIA
DEPARTMENT OF MINES
OIL AND GAS DIVISION

NOTICE OF PROPOSED LOCATION OF OIL AND GAS WELL

To THE DEPARTMENT OF MINES,
Charleston, W. Va.

Oral Richardson
COAL OPERATOR OR COAL OWNER

Wayne, W. Va.
ADDRESS

COAL OPERATOR OR COAL OWNER

Owens-Illinois Glass Company and
Libbey-Owens-Ford Glass Company
OWNER OF MINERAL RIGHTS

Charleston, W. Va.
ADDRESS

Owens, Libbey-Owens Gas Department
NAME OF WELL OPERATOR

P. O. Box 4158, Charleston 4, W. Va.
COMPLETE ADDRESS

March 15, 19 56
PROPOSED LOCATION

Stonewall District

Wayne County

Well No. 470 (Serial No. 990) 38° 10'
82° 20'

Hoard-Baldwin Farm

GENTLEMEN:

The undersigned well operator is entitled to drill upon the above named farm or tract of land for oil and gas, having fee title thereto, ~~for as the case may be~~ under grant or lease dated December 17, 1936, made by H. Rummel Anderson & Thomas B. Jackson, Special Commissioners, to Owens-Illinois Glass Co. & Libbey-Owens-Ford Glass Co., and recorded on the 23rd day of December, 1936, in the office of the County Clerk for said County in Book 188, page 133.

The enclosed plat was prepared by a competent engineer and shows the proposed location of a well to be drilled for oil and gas by the undersigned well operator on the farm and in the Magisterial District and County above named, determined by survey and courses and distances from two permanent points, or land marks.

The undersigned well operator is informed and believes there are no coal operators operating beds of coal beneath said farm or tract of land on which said well is located, or within 500 feet of the boundaries of the same, who have mapped their workings and filed their maps as required by law, excepting the coal operators or coal owners (if any) above named as addressees.

The above named coal operators or coal owners (if any) are notified that any objections they may desire to make to such proposed location, or which they are required to make by Section 3 of said Code, if the drilling of a well at said proposed location will cause a dangerous condition in or about their respective coal mines, must be received by, or filed with the Department of Mines within ten* days from the receipt of a copy of this notice and accompanying plat by said Department. Said coal operators are further notified that forms for use in making such objections will be furnished to them by the Department of Mines promptly on request and that all such objections must set forth as definitely as is reasonably possible the ground or grounds on which such objections are based and indicate the direction and distance the proposed location should be moved to overcome same.

(The next paragraph is to be completed only in Department's copy.)

Copies of this notice and the enclosed plat were mailed by registered mail, or delivered to the above named coal operators or coal owners at their above shown respective address day or before, ~~on~~ on the same day with the mailing or delivery of this copy to the Department of Mines at Charleston, West Virginia.


Very truly yours,

Owens, Libbey-Owens Gas Department
WELL OPERATOR

P. O. Box 4158
STREET

Charleston 4,
CITY OR TOWN

West Virginia
STATE



Address of Well Operator }

02/02/2024

*Section 3. If no such objections be filed or be found by the department of mines, within said period of ten days from the receipt of said notice and plat by the department of mines, to said proposed location, the department shall forthwith issue to the well operator a drilling permit reciting the filing of such plat, that no objections have been made by the coal operators to the location, or found thereto by the department, and that the same is approved and the well operator authorized to proceed to drill at said location.

1010



STATE OF WEST VIRGINIA
DEPARTMENT OF MINES
OIL AND GAS DIVISION

NOTICE OF PROPOSED LOCATION OF OIL AND GAS WELL

To The Department of Mines
Charleston, W. Va.

Oral Richardson

COAL OPERATOR OR COAL OWNER

Wayne, W. Va.

ADDRESS

COAL OPERATOR OR COAL OWNER

Owens-Illinois Glass Company and
Libbey-Owens-Ford Glass Company

OWNER OF MINERAL RIGHTS

Charleston, W. Va.

ADDRESS

GENTLEMEN:

The undersigned well operator is entitled to drill upon the above named farm or tract of land for oil and gas, having for this purpose, ~~FILED WITH THE DEPARTMENT OF MINES~~ dated December 17, 1936, made by ~~James B. Jackson~~ Special Commissioners to Owens-Illinois Glass Co. & Libbey-Owens-Ford Glass Co., and recorded on the 23rd day of December, 1936, in the office of the County Clerk for said County in Book 188, page 133.

The enclosed plat was prepared by a competent engineer and shows the proposed location of a well to be drilled for oil and gas by the undersigned well operator on the farm and in the Magisterial District and County above named, determined by survey and courses and distances from two permanent points or land marks.

The undersigned well operator is informed and believes there are no coal operators operating beds of coal beneath said farm or tract of land on which said well is located, or within 500 feet of the boundary of the same, who have mapped their workings and filed their maps as required by law, excepting the coal operators or coal owners (if any) above named as addressees.

The above named coal operators or coal owners (if any) are notified that any objections they may desire to make to such proposed location, or which they are required to make by Section 3 of said Code, if the drilling of a well at said proposed location will cause a dangerous condition in or about their respective coal mines, must be received by or filed with the Department of Mines within ten days from the receipt of a copy of this notice and accompanying plan by said Department. Said coal operators are further notified that forms for use in making such objections will be furnished to them by the Department of Mines promptly on request and that all such objections must set forth as definitely as is reasonably possible the ground or grounds on which such objections are based and indicate the direction and distance the proposed location should be moved to overcome same.

(The next paragraph is to be completed only in Department's copy.)
Copies of this notice and the enclosed plat were mailed by registered mail, or delivered to the above named coal operators or coal owners at their above shown respective address ~~on the same day with the mailing or delivery of this copy to the Department of Mines at Charleston, West Virginia.~~

Very truly yours,

Owens, Libbey-Owens Gas Department

WELL OPERATOR

P. O. Box 1158

STREET


Charleston, W.

CITY OR TOWN

West Virginia

STATE

Address of Well Operator



02/02/2024

Section 3. If no such objections be filed or be found by the department of mines, within said period or can have from the receipt of said notice and plan by the department of mines, to said proposed location, the department shall forthwith issue to the well operator a drilling permit reciting the date of such plan, that no objections have been made by the coal operators to the location, or found therein by the department, and that the same is approved and the well operator authorized to proceed to drill at said location.

WAY-1010 PERMIT NUMBER

A-10

OWENS, LIBBEY-OWENS GAS DEPARTMENT

5793 MACCORKLE AVENUE

P. O. BOX 4158

CHARLESTON 4, WEST VIRGINIA



March 15, 1956

State of West Virginia
Department of Mines
Oil & Gas Division
Charleston, West Virginia

Gentlemen:

We are submitting two (2) applications for permits to drill the following wells:

Well No. 47 (Serial No. 990)
Well No. 48 (Serial No. 991)

on our Hoard-Baldwin leasehold, situated in Stonewall District, Wayne County, West Virginia.

Attached to the applications are plats showing the proposed locations of said wells.

Very truly yours,

OWENS, LIBBEY-OWENS GAS DEPARTMENT

By T. S. Flournoy
T. S. Flournoy, Chief Engineer

TSF/hjl
Enclosures (2)

CC: Oral Richardson
Wayne, W. Va.



OWENS LIBBEY-OWENS GAS DEPARTMENT

3703 MACCORKLE AVENUE
P.O. BOX 4154
CHARLESTON, WEST VIRGINIA



March 15, 1950

State of West Virginia
Department of Mines
Oil & Gas Division
Charleston, West Virginia

Gentlemen:

We are submitting two (2) applications for permits
to drill the following wells:

Well No. 17 (Serial No. 990)
Well No. 18 (Serial No. 991)

on our Hord-Baldwin leasehold, situated in Stonehill District,
Wayne County, West Virginia.

Attached to the applications are plans showing the
proposed locations of said wells.

Very truly yours,

OWENS LIBBEY-OWENS GAS DEPARTMENT

T. S. Kourouy, Chief Engineer

Enclosures (2)

CC: Oral Richardson
Wayne, W. Va.

B-3
March 26, 1956

Owens, Libbey-Owens Gas Department
P. O. Box 4158
Charleston 4, West Virginia

Gentlemen:

Enclosed is permit WAY-1010 for drilling
Well No. 47, Serial 990 on Hoard-Baldwin Tract, Stonewall
District, Wayne County.

Very truly yours,

Administrative Assistant
OIL AND GAS DIVISION

MG:g
encl

cc: Mr. O. C. Allen, Inspector

Mr. R. C. Tucker, Assistant
State Geologist

02/02/2024

B-2

Formation	Color	Hard or Soft	Top	Bottom	Oil, Gas or Water	Depth Found	Remarks
					Gas 1212,		52 M
					Test 1243,		44.3 M
					Gas 1252,		97 M
Lime Shell	Grey	Hard	1257	1267			
Red Injun	Red	Soft	1267	1297			
Grey Injun	Grey	Med.	1297	1342	Test 1311,		61 M
Slate	Grey	Soft	1342	1361	Gas 1322,		120 M
					Gas 1333,		137 M
			Total Depth	1361	5-15-56		
					Test before shot:		125 M
					5-16-56		
					Shot well with 450# Detonite from 1300		
					to 1341. Used time bomb set for 12:18		
					P.M. Tamped with 22' pea gravel.		
					Tamp cleaned out at 4:45 P.M.		
					Tests after tamp removed and while		
					cleaning out:		
					1 Hr.		331 M
					24 Hrs.		217 M
					50 "		188 M
					73 "		177 M
					5-21-56 Ran 3 1/2" tubing at 1362 ft.		
					with "Oilwell" Comb. W. A. Packer set		
					from 1221 to 1227 ft.		
					Final Open Flow:		
					Big Lime		33 M
					Big Lime & Big Injun		154 M
					Total		187 M
					Well shut-in in 3 1/2" tubing 5 days A.S.		

02/02/2024

Date June 13, 19 56

APPROVED OWENS, LIBBEY-OWENS GAS DEPARTMENT, Owner

By *[Signature]* (Title) Geologist

B-1



DEPARTMENT OF MINES
OIL AND GAS DIVISION

WELL RECORD

Permit No. Way-1010

Quadrant 2020/20/20

Company OWENS, LIBBEY-OWENS GAS DEPARTMENT

Address P. O. Box 4158, Charleston 4, W. Va.

Farm Hoard - Baldwin

Location (waters) Elev. 704.30

Well No. 47 (Serial No. 990)

District Stonewall

County Wayne

The surface of tract is owned in fee by

Address Owens, Libbey-Owens Gas Dept

Mineral rights are owned by

Address 4-6-56

Drilling commenced 5-15-56

Drilling completed 5-15-56

Date Shot 5-16-56

With 450# Detonite

Open Flow 10ths Water in

Volume B. L. 33 MCF B. L. & B. I. 154 M

Rock Pressure lbs. Total 187 M

Oil 54, 202

Fresh water 1035

Salt water feet

Formation Surface

Color Black

Hard or Soft Soft

Top 0

Bottom 20

Oil, Gas or Water 20

Depth 34

Remarks Ran 10-3/4" casing at 25 ft.

Water at 54', hole full.

Water 202', hole full.

Ran 8-5/8" casing on shoe at 218 ft.

Remarks Water at 54', hole full.

Formation Shells

Color Blue

Hard or Soft Hard

Top 447

Bottom 447

Oil, Gas or Water 447

Depth 447

Remarks Water at 54', hole full.

Water 202', hole full.

Ran 8-5/8" casing on shoe at 218 ft.

Remarks Water at 54', hole full.

Formation Shells

Color Grey

Hard or Soft Soft

Top 482

Bottom 482

Oil, Gas or Water 482

Depth 482

Remarks Water at 54', hole full.

Oil or Gas Well Gas

Kind of Packer W. A.

Left in Well Packers

Used in Drilling 25.5"

Size of 25.5"

Address 218.2"

Depth set 218.2"

Depth set 117.10"

Address 1362.5"

Perf. top ---

Perf. bottom ---

Perf. top ---

Perf. bottom ---

Perf. top ---

Perf. bottom ---

Perf. top ---

Perf. bottom ---

Perf. top ---

Perf. bottom ---

Perf. top ---

Perf. bottom ---

Perf. top ---

Perf. bottom ---

Perf. top ---

Perf. bottom ---

Perf. top ---

Perf. bottom ---

Perf. top ---

Perf. bottom ---

Perf. top ---

Perf. bottom ---

Perf. top ---

Perf. bottom ---

Perf. top ---

Perf. bottom ---

Perf. top ---

Perf. bottom ---

Perf. top ---


Perf. bottom ---

Perf. top ---

Perf. bottom ---

Perf. top ---

Perf. bottom ---



(Over)

STATE OF WEST VIRGINIA
DEPARTMENT OF MINES
OIL AND GAS DIVISION

INSPECTOR'S WELL REPORT

Permit No. Hay-1010.

Oil or Gas Well _____
(KIND)

Company Don't Libbey - Owner

Address Charleston, W.V.

Farm Hoard Baldwin

Well No. 47- Sr - 990.

District Stonewall County Wayne

Drilling commenced 4-2-56.

Drilling completed _____ Total depth _____

Date shot _____ Depth of shot _____

Initial open flow _____ /10ths Water in _____ Inch

Open flow after tubing _____ /10ths Merc. in _____ Inch

Volume _____ Cu. Ft.

Rock pressure _____ lbs. _____ hrs.

Oil _____ bbls., 1st 24 hrs.

Fresh water _____ feet _____ feet

Salt water 925 feet _____ feet


CASING AND TUBING	USED IN DRILLING	LEFT IN WELL	PACKERS
Size			
16			Kind of Packer _____
13			
10	25'		Size of _____
8 1/4	210		
6 5/8			Depth set _____
5 3/16			
3			Perf. top _____
2			Perf. bottom _____
Liners Used			Perf. top _____
			Perf. bottom _____

CASING CEMENTED	SIZE	No. FT.	Date
COAL WAS ENCOUNTERED AT <u>88 to 91</u> FEET <u>162 to 165</u> INCHES			

Drillers' Names J.C. Brumfield - E.E. Wilkinson,

(E.E. Elkins cont)

Remarks:



4-24-56
DATE

O.C. Allen
DISTRICT WELL INSPECTOR

02/02/2024

C-1

FERC-121

1.0 API well number: (If not available, leave blank. 14 digits.)	<u>47-099-1010</u>			
2.0 Type of determination being sought: (Use the codes found on the front of this form.)	<u>108</u> Section of NGPA	<u>NA</u> Category Code		
3.0 Depth of the deepest completion location: (Only needed if sections 103 or 107 in 2.0 above.)	<u>NA</u> feet			
4.0 Name, address and code number of applicant: (35 letters per line maximum. If code number not available, leave blank.)	<u>Industrial Gas Corporation</u> Name		<u>009283</u> Seller Code	
	<u>P. O. Box 1473</u>			
	<u>Charleston</u> <u>WV</u> <u>25325</u>			
	City	State	Zip Code	
5.0 Location of this well: [Complete (a) or (b).] (a) For onshore wells (35 letters maximum for field name.)	<u>NA</u>			
	<u>Wayne</u> <u>WV</u>			
	Field Name	State		
	<u>NA</u>			
(b) For OCS wells:	Area Name			
	<u>NA</u>			
	Block Number			
	<u>NA</u>			
	Date of Lease:			
	Mo.	Day	Yr.	
	<u>NA</u>			
	OCS Lease Number			
(c) Name and identification number of this well: (35 letters and digits maximum.)	<u>Hoard Baldwin 47-990</u>			
(d) If code 4 or 5 in 2.0 above, name of the reservoir: (35 letters maximum.)	<u>NA</u>			
6.0 (a) Name and code number of the purchaser: (35 letters and digits maximum. If code number not available, leave blank.)	<u>See Addendum "A"</u> <u>Houdaille Industries, Inc.</u>			<u>N/Available</u> Buyer Code
(b) Date of the contract:	<u>1 2 2 6 7 3</u> Mo. Day Yr.			
(c) Estimated annual production:	<u>3.3</u> MMcf.			
	(a) Base Price (\$/MMBTU)	(b) Tax	(c) All Other Prices [Indicate (+) or (-).]	(d) Total of (a), (b) and (c)
7.0 Contract price: <u>See Addendum "A"</u> (As of filing date. Complete to 3 decimal places.)	<u>1 2 8 3</u>	<u>0 0 5 1</u>	<u>0 0 0 3</u>	<u>1 3 3 6</u>
8.0 Maximum lawful rate: (As of filing date. Complete to 3 decimal places.)	<u>2.2 4 3</u>	<u>0.3 0 2</u>	<u>0.0</u>	<u>2.5 4 5</u>
9.0 Person responsible for this application:	<u>William C. Charlton</u> <u>Division Counsel</u>			
Agency Use Only	Name			
Date Received by Juris. Agency	Title			
<u>FEB 28 1979</u>	<u>William C. Charlton</u>			
Date Received by FERC	Signature			
	<u>02/ 28/79</u>		<u>(304) 342-8166</u>	
	Date Application is Completed		Phone Number	

FT79C030F/2.2

02/02/2024

WELL DETERMINATION REPORT

PARTICIPANTS:

DATE: 007-1-20

BUYER-SELLER CODE

WELL OPERATOR: Industrial Gas Corporation

009283

FIRST PURCHASER: Houdaille Industries, Inc.

OTHER: _____

W. Va. Department of Mines, Oil & Gas Division
 WELL DETERMINATION FILE NUMBER
790228-108-099-1010
 Use Above File Number on all Communications
 Relating to Determination of this Well

Qualifies as Section 108, stopper well
Robert H. Bell

CHECK EACH ITEM AS COMPLETE OR NOTE WHAT IS MISSING

ITEM NO.

- 1 FERC-121 Items not completed - Line No.
- 2 IV-1 - Agent William C. Charlton
- 3 IV-2 - Well Permit
- 4 IV-6 - Well Plat
- 5 IV-35- Well Record Drilling Deepening
- 6 IV-36- Gas-Oil Test: Gas Only Was Oil Produced? Ratio
- 7 IV-39- Annual Production 2 years
- 8 IV-40- 90 day Production 93 Days off Line:
- 9 IV-48- Application for Certification. Complete?
- 10 - 17 IV Form #51 - 52 - 53 - 54 - 55 - 56 - 57 - 58. Complete Affidavit Signed
- 18 - 28 Other: Survey Logs Geological Charts Structure Map
 1:4000 Map Well Tabulations Gas Analyses
- (5) Date ~~Commenced~~ Commenced: 4-6-56
date Drac: 5-15-56 (drill) Deepened
- (5) Production Depth: 1212-1252; 1311-1333
- (5) Production Formation: Big Lime; Big Day un
- (5) ~~Initial Potential~~ F.O.F.: BL = 33 MCF; BI = 154 MCF; Total: 187 MCF
- (5) ~~Static R.P.~~ after Drac: 327#
- (6) Other Gas Test:
- (7) Avg. Daily Gas from Annual Production: 8.36 MCF 3061/366
- (8) Avg. Daily Gas from 90-day ending w/1-120 days 9.04 MCF 841/93
- (8) Line Pressure: 20# PSIG from Daily Report
- (5) Oil Production: yes From Completion Report 11951 02/02/2024
- (10-17) Does lease inventory indicate enhanced recovery being done: No
- (10-17) Is affidavit signed? Notarized?
- Does official well rec: with the Department confirm the submitted information? yes
- Additional Information Does computer program confirm?
- Was Determination Ob: to? By Whom?

Date 02/28, 1979

STATE OF WEST VIRGINIA
DEPARTMENT OF MINES, OIL AND GAS DIVISION

Operator's Well No. 47-990
API Well No. 47 - 099 - 1010
State County Permit

WELL CLASSIFICATION FORM

STRIPPER GAS WELL
NGPA Section 108

DESIGNATED AGENT William C. Charlton
ADDRESS P. O. Box 1473
Charleston, WV 25325

WELL OPERATOR Industrial Gas Corporation LOCATION: Elevation 704.30'
ADDRESS P. O. Box 1473 Watershed Not Available
Charleston, WV 25325 Dist. Stonewalk County Wayne Quad. Wayne

GAS PURCHASER * _____ Gas Purchase Contract No. * _____
ADDRESS _____ Meter Chart Code R0205
Date of Contract * _____

*See FERC-121 - Addendum "A"

* * * * *

Provide a complete inventory of the lease and production equipment used for the well for the previous 24 months or, if less than 24 months, the period the well has been in production. Include a complete list of equipment or processes used in connection with recognized enhanced recovery techniques during completion or production. (Attach separate sheets, if necessary.)

(See Attachment)

List all records reasonably available to you which contain information relevant to a determination of eligibility (including production records, B&O Tax Records and royalty payment records) and indicate the location of such records:

All records required to determine production by meter stations are maintained in Charleston, West Virginia.

B&O Tax Records are located in Charleston, West Virginia, our Boston, Massachusetts office and the Houston, Texas office.

Royalty payment instructions are located in Charleston, West Virginia office and Houston, Texas office.

02/02/2024

Describe the search made of any records listed above:

I have made a diligent search of the production records located in Charleston, West Virginia. They were the records utilized in making the determination herein.

Are you aware of any other information which would tend to be inconsistent with the information specified above? Yes ___ No X. If yes, indicate the type and source of the information.

AFFIDAVIT

I, Lawrence B. Mentzer, having been first sworn according to law, state that I have caused to be made a diligent search of those records hereinbefore indicated in the manner herein described, that the information contained in this document is true and accurate and that on the basis of the records and examinations hereinbefore described, and to the best of my information, knowledge and belief, the well for which this certification is sought qualifies as a stripper well.



STATE OF WEST VIRGINIA,
COUNTY OF Kanawha, TO WIT:

I, Charlotte I. Mathews, a Notary Public in and for the state and county aforesaid, do certify that Lawrence B. Mentzer whose name is signed to the writing above, bearing date the 28 day of February, 19 79, has acknowledged the same before me, in my county aforesaid. Given under my hand and official seal this 28 day of February, 19 79. My term of office expires on the 5th day of December, 19 85.

02/02/2024

Charlotte I. Mathews
Notary Public

STATE OF WEST VIRGINIA
DEPARTMENT OF MINES, OIL AND GAS DIVISION

Date February 28, 1979

Operator's Well No. 47-990

API Well No. 47 - 099 - 1010
State County Permit

STATE APPLICATION FOR WELL CLASSIFICATION

Previous File No. NA
(If Applicable)

WELL OPERATOR Industrial Gas Corporation

DESIGNATED AGENT William C. Charlton

ADDRESS P. O. Box 1473
Charleston, W. Va. 25325

ADDRESS P. O. Box 1473
Charleston, W. Va. 25325

Gas Purchase Contract No. * _____ and Date _____
Meter Chart Code R0205 (Month, day and year)

Name of First Purchaser * _____

(Street or P. O. Box)

(City) (State) (Zip Code)

FERC Seller Code 009283 FERC Buyer Code _____

TYPE OF DETERMINATION BEING SOUGHT:

- (1) Initial determination (See FERC Form 121.) Section of NGPA 108 Category Code NA
- (2) Determination that increased production is the result of enhanced recovery technology.
- (3) Determination of a seasonally affected well.

(*See FERC-121 Addendum "A")

William C. Charlton Division Counsel
Name (Print) Title
William C. Charlton
Signature
P. O. Box 1473
Street or P. O. Box
Charleston, W. Va. 25325
City State (Zip Code)
(304) 342-8166
Area Phone Number
Code

(Certificate of Proof of Service to Purchaser)

See Separate Certificate Attached

(All of the above to be completed by the Operator/Applicant)

(To be completed by Jurisdictional Agency. Executed copy to be returned to Operator/Applicant and purchaser, if known).

The Department of Mines has received a request for certification of the above described well as meeting the requirements of Section _____ under the Natural Gas Policy Act of 1978. (NGPA); or for determination that increased production is the result of enhanced recovery technology under Section 108 of (NGPA); or for determination of a seasonally affected well under Section 108 of (NGPA).

All interested parties are hereby notified that on the _____ day of _____, 19____, at the office of the Oil and Gas Division in Charleston, West Virginia, or as soon thereafter as it may be heard, there will be a public hearing, if requested, or if objection is filed.

This Application is assigned File No. _____

Initial review of information submitted indicates the well is. is not entitled to certification as claimed under the Natural Gas Policy Act (NGPA). A review of this evidence and any additional evidence will be made at the time appointed for a public hearing or as soon thereafter as the matter may be heard.

Unless objections are timely filed or a request for a hearing is made within fifteen (15) days, a hearing will not be held except on ex parte motion of the department and the matter will go to determination.

WEST VIRGINIA DEPARTMENT OF MINES

FEB 28 1979

Director

Date received by _____
Jurisdictional Agency

By _____
Title _____

02/02/2024

IV-39-WC

STATE OF WEST VIRGINIA
DEPARTMENT - MINES
DIVISION - OIL AND GAS

ANNUAL REPORT OF MONTHLY PRODUCTION-197A
GAS VOLUMES IN MFC @ 14.73
OIL IN DARRELLS @ 60 DEGREES
10, 18
OPERATOR - Industrial Gas Corporation

REPORT NO. CCA101P1 PG 00002
CURRENT DATE - 2/28/79
REPORT DATE - 2/28/79

API	47-099-01010	FARM -	Hoard-Baldwin	47-990	COUNTY -	Wayne	AVG. FLOW PRESSURE	46	SHUT-IN PRESSURE	NA	TOTALS				
GAS MFC	388	F-	326	427	M-	274	275	286	327	368	302	340	390	GAS	4046
OIL BBL	J-	F-	M-	A-	M-	J-	J-	J-	A-	0-	0-	H-	0-	OIL	
DAYS ONLINE	35		28	35	29	28	28	35	27	35	28	28	35		371

1977

API	47-099-01010	FARM -	Hoard-Baldwin	47-990	COUNTY -	Wayne	AVG. FLOW PRESSURE	20	SHUT-IN PRESSURE	NA	TOTALS				
GAS MFC	309	F-	315	307	M-	229	265	91	194	254	296	251	294	GAS	5061
OIL BBL	J-	F-	M-	A-	M-	J-	J-	J-	A-	0-	0-	H-	0-	OIL	
DAYS ONLINE	28		28	35	27	27	35	29	27	35	28	29	36		366

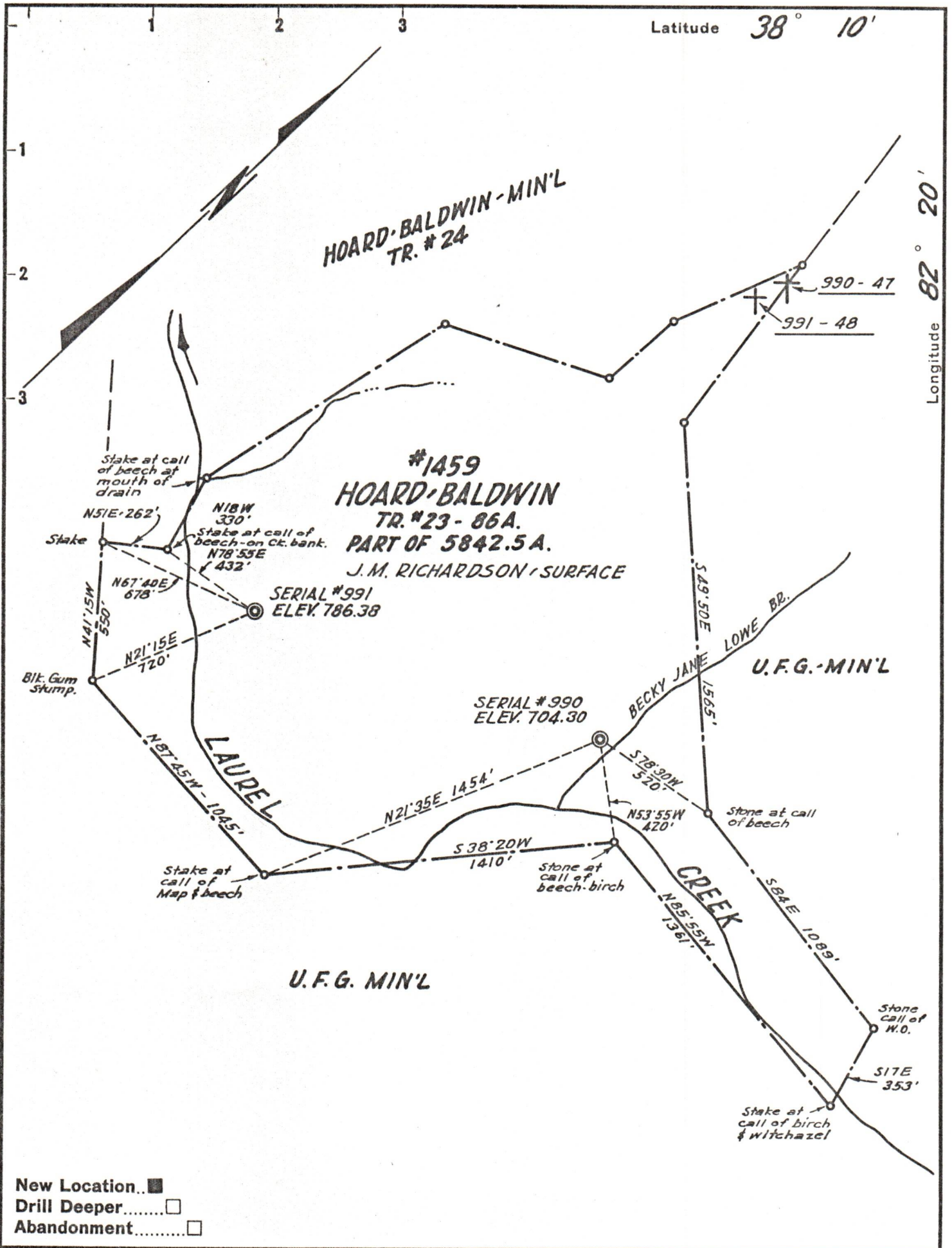
1978

SUMMARIZATION SCHEDULE
Section 271. 804 (b)

In accordance with Section 271.804(b) please list all other wells which are to be used in determining this well classification under Part 271 Subpart H

- API NUMBERS
- 47-099-1653; 47-099-1010; 47-099-1011; 47-099-1029; 47-099-1033; 47-099-1039; 47-099-1020;
 - 47-099-0950; 47-099-0973; 47-099-0977; 47-099-0990; 47-099-0985; 47-099-0048; 47-099-0048;
 - 47-099-1417; 47-099-1418; 47-099-0466; 47-099-0267; 47-099-0991; 47-099-0290; 47-099-0279;
 - 47-099-1219; 47-099-1229; 47-099-1248; 47-099-1273; 47-099-1278; 47-099-1288.

02/02/2024



Company OWENS, LIBBEY-OWENS GAS DEPT.

Address BOX 4158 CHARLESTON 4, W.VA.

Farm HOARD-BALDWIN

Tract 23 Acres 86 Lease No. 1459

Well (Farm) No. 47 Serial No. 990

Elevation (Spirit Level) 48 - 704.30
48 - 786.38

Quadrangle WAYNE

County WAYNE District STONEWALL

Engineer T.S. FLOURNOY

Engineer's Registration No. 269

File No. _____ Drawing No. _____

Date MARCH 14, 1956 Scale 1" = 500 FT.

STATE OF WEST VIRGINIA
DEPARTMENT OF MINES
OIL AND GAS DIVISION
CHARLESTON

WELL LOCATION MAP

FILE NO. WAY-1010-#47

WAY-1011-#48

+ Denotes location of well on United States Topographic Maps, scale 1 to 62,500, latitude and longitude lines being represented by border lines as shown.

- Denotes one inch spaces on border line of original tracing.