



STATE OF WEST VIRGINIA  
DEPARTMENT OF MINES  
OIL AND GAS DIVISION

NOTICE OF PROPOSED LOCATION OF OIL AND GAS WELL

To THE DEPARTMENT OF MINES,  
Charleston, W. Va.

H. F. Fry  
COAL OPERATOR OR COAL OWNER

Stiltner, W. Va.  
ADDRESS

COAL OPERATOR OR COAL OWNER

ADDRESS

OWNER OF MINERAL RIGHTS

ADDRESS

Owens, Libbey-Owens Gas Department  
NAME OF WELL OPERATOR

P. O. Box 4158, Charleston 4, W. Va.  
COMPLETE ADDRESS

February 23, 19 56  
PROPOSED LOCATION

Stonewall District

Wayne County

Well No. 45 (Serial No. 985) <sup>38°10'</sup> <sub>82°20'</sub>

Hoard-Baldwin Farm

GENTLEMEN:

The undersigned well operator is entitled to drill upon the above named farm or tract of land for oil and gas, having fee title thereto, (or as the case may be) under grant or lease dated December 17, 1936, made by H. Rummel Anderson & Thomas B. Jackson, Special Commissioners, to Owens-Illinois Glass Co. & Libbey-Owens-Ford Glass Co., and recorded on the 23rd day of December, 1936, in the office of the County Clerk for said County in Book 188, page 133.

The enclosed plat was prepared by a competent engineer and shows the proposed location of a well to be drilled for oil and gas by the undersigned well operator on the farm and in the Magisterial District and County above named, determined by survey and courses and distances from two permanent points, or land marks.

The undersigned well operator is informed and believes there are no coal operators operating beds of coal beneath said farm or tract of land on which said well is located, or within 500 feet of the boundaries of the same, who have mapped their workings and filed their maps as required by law, excepting the coal operators or coal owners (if any) above named as addressees.

The above named coal operators or coal owners (if any) are notified that any objections they may desire to make to such proposed location, or which they are required to make by Section 3 of said Code, if the drilling of a well at said proposed location will cause a dangerous condition in or about their respective coal mines, must be received by, or filed with the Department of Mines within ten\* days from the receipt of a copy of this notice and accompanying plat by said Department. Said coal operators are further notified that forms for use in making such objections will be furnished to them by the Department of Mines promptly on request and that all such objections must set forth as definitely as is reasonably possible the ground or grounds on which such objections are based and indicate the direction and distance the proposed location should be moved to overcome same.

(The next paragraph is to be completed only in Department's copy.)


Copies of this notice and the enclosed plat were mailed by registered mail, or delivered to the above named coal operators or coal owners at their above shown respective address day before ~~on~~ on the same day with the mailing or delivery of this copy to the Department of Mines at Charleston, West Virginia.

Very truly yours,

Owens, Libbey-Owens Gas Department  
WELL OPERATOR  
P. O. Box 4158  
STREET  
Charleston 4,  
CITY OR TOWN  
West Virginia  
STATE

Address of Well Operator

02/02/2024



\*Section 3. If no such objections be filed or be found by the department of mines, within said period of ten days from the receipt of said notice and plat by the department of mines, to said proposed location, the department shall forthwith issue to the well operator a drilling permit reciting the filing of such plat, that no objections have been made by the coal operators to the location, or found thereto by the department, and that the same is approved and the well operator authorized to proceed to drill at said location.

1006



STATE OF WEST VIRGINIA  
DEPARTMENT OF MINES  
OIL AND GAS DIVISION

NOTICE OF PROPOSED LOCATION OF OIL AND GAS WELL

To The Department of Mines  
Charleston, W. Va.

Owens, Lippey-Owens Gas Department

H. F. RIV

NAME OF WELL OPERATOR

WELL OPERATOR OR COAL OWNER

P. O. Box 1123, Charleston, W. Va.

Spillman, W. Va.

COMPLETE ADDRESS

ADDRESS

February 23, 1936

PROPOSED LOCATION

COAL FIELD OR OIL FIELD

Stonewall District

LOCALITY

Wayne County

COUNTY OF MINERAL RIGHTS

Well No. 15 (Serial No. 985)

28.10  
85.20

Horst-Baldwin Farm

ADDRESS

GENTLEMEN:

The undersigned well operator is entitled to drill upon the above named farm or tract of land for

oil and gas, having for this purpose, for as the same may be) under grant or lease dated

December 17, 1936 by H. Rummel, Anderson & Thomas B. Jackson, Special Commissioners

Owens-Illinois Glass Co. & Lippey-Owens-Ford Glass Co., and recorded on the 23rd day

of December, 1936 in the office of the County Clerk for said County in

Book 188 Page 133

The enclosed plat was prepared by a competent engineer and shows the proposed location of a well to be drilled on and gas by the undersigned well operator on the farm and in the Magisterial District and County above named, determined by survey, and courses and distances from two permanent points, or land marks.

The undersigned well operator is informed and believes there are no coal operators operating beds of coal beneath said farm or tract of land on which said well is located, or within 500 feet of the boundary of the same, who have mapped their workings and filed their maps as required by law, excepting the coal operators or coal owners (if any) above named as addressees.

The above named coal operators or coal owners (if any) are notified that any objections they may desire to make to such proposed location, or which they are required to make by Section 3 of said Code, if the drilling of a well at said proposed location will cause a dangerous condition in or about their respective coal mines, must be received by or filed with the Department of Mines within ten days from the receipt of a copy of this notice and accompanying plat by said Department. Said coal operators are further notified that whenever in making such objections, will be furnished to them by the Department of Mines promptly on request and that all such objections must set forth as definitely as is reasonably possible the ground or grounds on which such objections are based and indicate the direction and distance the proposed location should be moved to remove same.

(The first paragraph is to be completed only in Department's copy.)

Copies of this notice and the enclosed plat were mailed by registered mail, or delivered to the above

named coal operators or coal owners at their above known respective addresses

on the same day with the mailing or delivery of this copy to the Department of Mines at Charleston, West Virginia.

Very truly yours,

Owens, Lippey-Owens Gas Department

WELL OPERATOR

P. O. Box 1123

STREET

Charleston, W. Va.

CITY OR TOWN

West Virginia

STATE

Address of Well Operator



02/02/2024

Section 3 of said Code, if the drilling of a well at said proposed location will cause a dangerous condition in or about their respective coal mines, must be received by or filed with the Department of Mines within ten days from the receipt of a copy of this notice and accompanying plat by said Department. Said coal operators are further notified that whenever in making such objections, will be furnished to them by the Department of Mines promptly on request and that all such objections must set forth as definitely as is reasonably possible the ground or grounds on which such objections are based and indicate the direction and distance the proposed location should be moved to remove same.

WAY-1006

Permit Number



STATE OF WEST VIRGINIA  
DEPARTMENT OF MINES  
OIL AND GAS DIVISION

NOTICE OF PROPOSED LOCATION OF OIL AND GAS WELL

To THE DEPARTMENT OF MINES,  
Charleston, W. Va.

H. F. Fry  
COAL OPERATOR OR COAL OWNER

East Lynn, W. Va.  
ADDRESS

COAL OPERATOR OR COAL OWNER

ADDRESS  
Owens-Illinois Glass Company and  
Libbey-Owens-Ford Glass Company  
OWNER OF MINERAL RIGHTS

Charleston 4, W. Va.  
ADDRESS

OWENS, LIBBEY-OWENS GAS DEPARTMENT  
NAME OF WELL OPERATOR

P. O. Box 4168, Charleston 4, W. Va.  
COMPLETE ADDRESS

May 9, 19 62

PROPOSED LOCATION

Stonewall District

Wayne 38° 10' County

Well No. 45 Rev. (Serial No. 985) (Way-1006)  
82° 20'

Hoard-Baldwin Farm  
123.6 Acres

GENTLEMEN:

The undersigned well operator is entitled to drill upon the above named farm or tract of land for oil and gas, having fee title thereto, (~~or as the case may be~~) under grant or lease dated December 17, 1936, made by H. Rummel Anderson & Thomas B. Jackson Special Commissioners, to Owens-Illinois Glass Co. & Libbey-Owens-Ford Glass Co., and recorded on the 23rd day of December, 1936, in the office of the County Clerk for said County in Book 188, page 133.

The enclosed plat was prepared by a competent engineer and shows the proposed location of a well to be drilled for oil and gas by the undersigned well operator on the farm and in the Magisterial District and County above named, determined by survey and courses and distances from two permanent points, or land marks.

The undersigned well operator is informed and believes there are no coal operators operating beds of coal beneath said farm or tract of land on which said well is located, or within 500 feet of the boundaries of the same, who have mapped their workings and filed their maps as required by law, excepting the coal operators or coal owners (if any) above named as addressees.

The above named coal operators or coal owners (if any) are notified that any objections they may desire to make to such proposed location, or which they are required to make by Section 3 of said Code, if the drilling of a well at said proposed location will cause a dangerous condition in or about their respective coal mines, must be received by, or filed with the Department of Mines within ten\* days from the receipt of a copy of this notice and accompanying plat by said Department. Said coal operators are further notified that forms for use in making such objections will be furnished to them by the Department of Mines promptly on request and that all such objections must set forth as definitely as is reasonably possible the ground or grounds on which such objections are based and indicate the direction and distance the proposed location should be moved to overcome same.

(The next paragraph is to be completed only in Department's copy.)

Copies of this notice and the enclosed plat were mailed by registered mail, or delivered to the above named coal operators or coal owners at their above shown respective address day -- before, or on the same day with the mailing or delivery of this copy to the Department of Mines at Charleston, West Virginia.

Very truly yours,

OWENS, LIBBEY-OWENS GAS DEPARTMENT  
WELL OPERATOR

P. O. Box 4168  
STREET

Charleston 4  
CITY OR TOWN

West Virginia  
STATE

Address of Well Operator }



02/02/2024

\*Section 3 . . . . If no such objections be filed or be found by the department of mines, within said period of ten days from the receipt of said notice and plat by the department of mines, to said proposed location, the department shall forthwith issue to the well operator a drilling permit reciting the filing of such plat, that no objections have been made by the coal operators to the location, or found thereto by the department, and that the same is approved and the well operator authorized to proceed to drill at said location.

1006-Rev.

NOTICE OF PROPOSED TREATY OF OIL AND GAS WELLS

UNITED STATES DEPARTMENT OF THE INTERIOR

Washington, D. C. 20548

June 15, 1960

Dear Sir:

Reference is made to the proposed

oil and gas lease for the

land described in the

enclosed application.

The proposed lease is for

oil and gas in the

area shown on the

enclosed map.

The proposed lease is for

oil and gas in the

area shown on the

enclosed map.

The proposed lease is for

oil and gas in the

area shown on the

enclosed map.

The proposed lease is for

oil and gas in the

area shown on the

enclosed map.

The proposed lease is for

oil and gas in the

area shown on the

Enclosed for your information

is a copy of the proposed

lease agreement.

If you have any questions

concerning the proposed

lease, please contact the

enclosed application.

Very truly yours,

Director

United States Department of the Interior

Washington, D. C. 20548

Enclosure

Very truly yours,

Director

United States Department of the Interior

Washington, D. C. 20548

Enclosure

Very truly yours,

Director

United States Department of the Interior

Washington, D. C. 20548

Enclosure

Very truly yours,

Director

United States Department of the Interior

Washington, D. C. 20548

Enclosure

Very truly yours,

02/02/2024

MAY-1960-REVISED

A-10



State of West Virginia  
Department of Mines  
Charleston 5

L. J. TIMMS  
DIRECTOR

ELMER C. WORKMAN  
DEPUTY DIRECTOR

March 8, 1963  
"Centennial Year"



Owens, Libbey-Owens Gas Department  
P. O. Box 4168  
Charleston 4, West Virginia

Att: Mr. A. H. Smith

RE: PERMIT NO. WAY-1006-REVISED  
WELL NO. 45-S-985  
FARM HOARD-BALDWIN  
DISTRICT STONEWALL  
COUNTY WAYNE

Gentlemen:

Please send us two copies of the completion drilling record for the above described well. If drilling has not begun, please advise.

We will appreciate this information as soon as possible to be included in our 1962 Annual Report.

Very truly yours,

*M. C. Workman*

Assistant Director  
OIL AND GAS DIVISION

MG/jb

Please cancel this permit, as we will not drill the well this year and will ask to have the permit reinstated later on.

OWENS, LIBBEY-OWENS GAS DEPT.


02/02/2024



State of West Virginia  
Department of Health

March 8, 1983  
Centennial Year

ALLEN C. WORKMAN  
DEPUTY DIRECTOR



Owens, Lipby-Owens Gas Department  
P. O. Box 4108  
Charleston 17, West Virginia

Attn: Mr. A. H. Smith

WAY-1000-REVISED

45-3-382

HOARD-BADWIN

STURWELL

WAYNE

These reports are the result of the completion  
of the first phase of the project.  
We shall appreciate your attention and the soon  
available to be included in our 1983 annual report.

Very truly yours,

W. A. Workman  
Deputy Director

MG:JP

02/02/2024

A-11

March 12, 1963  
"Centennial Year"

Owens, Libbey-Owens Gas Department  
P. O. Box 4168  
Charleston 4, West Virginia

Att: Mr. A. H. Smith

Gentlemen:

In compliance with your request of March 11, 1963,  
we have cancelled Drilling Permit WAY-1006-Revised for Well  
No. 45-S-985 on the Hoard-Baldwin Lease, Stonewall District,  
Wayne County.

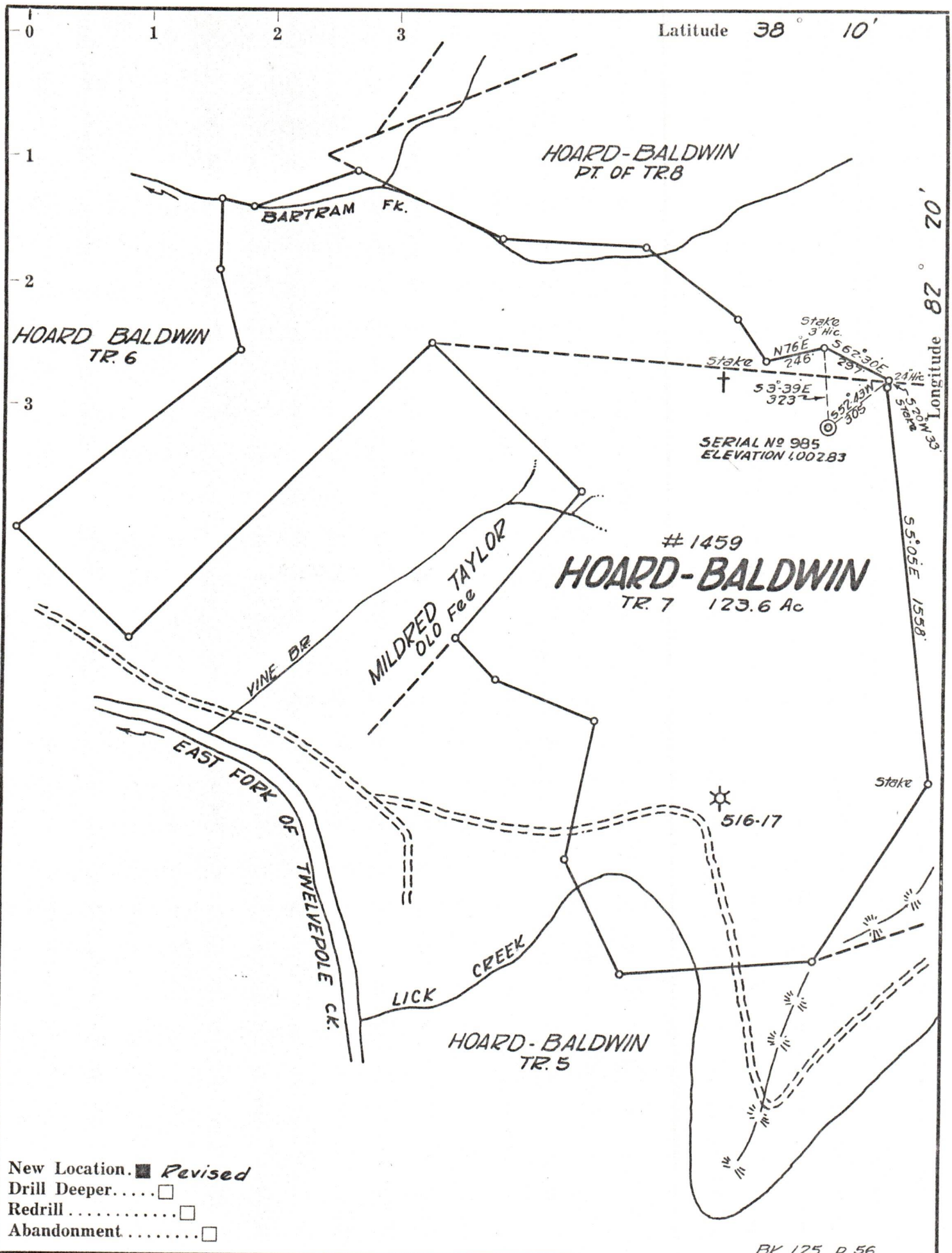
Very truly yours,

Assistant Director  
OIL AND GAS DIVISION

MG/dd

cc: Mr. Kenneth Butcher, Inspector

02/02/2024



New Location.  Revised  
 Drill Deeper. ....   
 Redrill .....   
 Abandonment .....

BK 125 P 56

Company OWENS, LIBBEY-OWENS GAS DEPT.  
 Address BOX 4168 CHARLESTON, W.VA.  
 Farm HOARD-BALDWIN  
 Tract 7 Acres 123.6 Lease No. 1459  
 Well (Farm) No. 45 Serial No. 985  
 Elevation (Spirit Level) 1,002.83  
 Quadrangle WAYNE  
 County WAYNE District STONEWALL  
 Engineer [Signature]  
 Engineer's Registration No. 1540  
 File No. \_\_\_\_\_ Drawing No. \_\_\_\_\_  
 Date MAY 7, 1962 Scale 1"=500 FT.

STATE OF WEST VIRGINIA  
 DEPARTMENT OF MINES  
 OIL AND GAS DIVISION  
 CHARLESTON

WELL LOCATION MAP  
 FILE NO. WAY-1006-REVISED  
Cancelled - 3/12/63  
 + Denotes location of well on United States Topographic Maps, scale 1 to 62,500, latitude and longitude lines being represented by border lines as shown.  
 — Denotes one inch spaces on border line of original tracing.