



STATE OF WEST VIRGINIA
DEPARTMENT OF MINES
OIL AND GAS DIVISION

NOTICE OF PROPOSED LOCATION OF OIL AND GAS WELL

To THE DEPARTMENT OF MINES,
Charleston, W. Va.

B. J. Prichard Heirs
COAL OPERATOR OR COAL OWNER

c/o Russell Prichard, Wayne, W. Va.
ADDRESS

COAL OPERATOR OR COAL OWNER

ADDRESS

OWNER OF MINERAL RIGHTS

ADDRESS

Owens, Libbey-Owens Gas Department
NAME OF WELL OPERATOR

P. O. Box 4158, Charleston 4, W. Va.
COMPLETE ADDRESS

February 23, 19 56

PROPOSED LOCATION

Stonewall District

Wayne County

Well No. 2 (Serial No. 978) 38° 15'
82° 20'

B. J. Prichard Farm

GENTLEMEN:

The undersigned well operator is entitled to drill upon the above named farm or tract of land for oil and gas, ~~having fee title thereto, (or as the case may be)~~ under grant or lease dated 11-29-37, made by B. J. Prichard, to Owens-Illinois Glass Co. & Libbey-Owens-Ford Glass Co., and recorded on the 15th day of March, 1938, in the office of the County Clerk for said County in Book 26, page 57.

The enclosed plat was prepared by a competent engineer and shows the proposed location of a well to be drilled for oil and gas by the undersigned well operator on the farm and in the Magisterial District and County above named, determined by survey and courses and distances from two permanent points, or land marks.

The undersigned well operator is informed and believes there are no coal operators operating beds of coal beneath said farm or tract of land on which said well is located, or within 500 feet of the boundaries of the same, who have mapped their workings and filed their maps as required by law, excepting the coal operators or coal owners (if any) above named as addressees.

The above named coal operators or coal owners (if any) are notified that any objections they may desire to make to such proposed location, or which they are required to make by Section 3 of said Code, if the drilling of a well at said proposed location will cause a dangerous condition in or about their respective coal mines, must be received by, or filed with the Department of Mines within ten* days from the receipt of a copy of this notice and accompanying plat by said Department. Said coal operators are further notified on request and that all such objections must set forth as definitely as is reasonably possible the ground or grounds on which such objections are based and indicate the direction and distance the proposed location should be moved to overcome same.

(The next paragraph is to be completed only in Department's copy.)

Copies of this notice and the enclosed plat were mailed by registered mail, or delivered to the above named coal operators or coal owners at their above shown respective address ~~Wayne, W. Va.~~, on the same day with the mailing or delivery of this copy to the Department of Mines at Charleston, West Virginia.

Very truly yours,


Owens, Libbey-Owens Gas Department
WELL OPERATOR

P. O. Box 4158
STREET

Charleston 4,
CITY OR TOWN

West Virginia
STATE

02/02/2024



Address of Well Operator }

*Section 3. If no such objections be filed or be found by the department of mines, within said period of ten days from the receipt of said notice and plat by the department of mines, to said proposed location, the department shall forthwith issue to the well operator a drilling permit reciting the filing of such plat, that no objections have been made by the coal operators to the location, or found thereto by the department, and that the same is approved and the well operator authorized to proceed to drill at said location.



STATE OF WEST VIRGINIA
DEPARTMENT OF MINES
OIL AND GAS DIVISION

NOTICE OF PROPOSED LOCATION OF OIL AND GAS WELL

To The Department of Mines,
Charleston, W. Va.

NAME OF WELL OPERATOR <u>Owens, Abbey-Owens Gas Department</u>	NAME OF COAL OWNER <u>B. J. Pritchard Heirs</u>
COMPLETE ADDRESS <u>P. O. Box 1158, Charleston 11, W. Va.</u>	ADDRESS <u>c/o Russell Pritchard, Wayne, W. Va.</u>
PROPOSED LOCATION <u>February 23, 1938</u>	COAL OPERATOR OR COAL OWNER _____
DISTRICT <u>Stonewall</u>	ADDRESS _____
COUNTY <u>Wayne</u>	OWNER OF MINERAL RIGHTS _____
WELL NO. 2 (Serial No. 278)	ADDRESS _____
PERMIT <u>B. J. Pritchard</u>	

BOOK 26 PAGE 27
of March, 1938
Owens-Illinois Glass Co. & Abbey-Owens-Glass Co. and recorded on the 15th day of _____ made by B. J. Pritchard to _____ oil and gas, the _____ under grant or lease dated 11-22-37

The enclosed plat was prepared by a competent engineer and shows the proposed location of a well to be drilled for oil and gas by the undersigned well operator on the farm and in the Magisterial District of _____ and County above named, determined by survey and courses and distances from two permanent points or land marks.


The undersigned well operator is informed and believes there are no coal operators operating on or within 500 feet of the boundary of the same, who have mapped their workings and filed their maps as required by law, excepting the coal operators or coal owners (if any) above named as addressees.

The above named coal operators or coal owners (if any) are notified that any objections they may desire to make to such proposed location or which they are required to make by Section 3 of said Code, if the drilling of a well at said proposed location will cause a dangerous condition in or about their respective coal mines, must be received by or filed with the Department of Mines within ten days from the receipt of a copy of this notice and accompanied by said Department. Said coal operators are further notified that forms for use in making such objections will be furnished to them by the Department of Mines promptly on request and that all such objections must set forth as definitely as is reasonably possible the ground or grounds on which such objections are based and indicate the direction and distance the proposed location should be moved to overcome same.

(The next paragraph is to be completed only in Department's copy.)
Copies of this notice and the enclosed plat were mailed by registered mail or delivered to the above named coal operators or coal owners at their above shown respective addresses _____ on the same day with the mailing or delivery of this copy to the Department of Mines at Charleston West Virginia.

Very truly yours,
Owens, Abbey-Owens Gas Department
WELL OPERATOR
P. O. Box 1158
STREET
Charleston 11,
CITY OR TOWN
West Virginia
STATE

Address of Well Operator



02/02/2024

Section 3. If no such objections be filed or be found by the department of mines within said period of ten days from the receipt of said notice and plat by the department of mines, in said proposed location, the department shall forthwith issue to the well operator a drilling permit vacating the line of such plat, but no objections have been made by the coal operators to the location or found therein by the department, and that the same is approved and the well operator authorized to proceed to drill at said location.

PERMIT NUMBER

A-10

OWENS, LIBBEY-OWENS GAS DEPARTMENT

5793 MACCORKLE AVENUE

P. O. BOX 4158

CHARLESTON 4, WEST VIRGINIA



February 23, 1956

State of West Virginia
Department of Mines
Oil & Gas Division
Charleston, West Virginia


Gentlemen:

We are submitting an application for permit to drill Well No. 2, Serial No. 978, on our B. J. Prichard leasehold, situated in Stonewall District, Wayne County, West Virginia.

Attached to the application is a plat showing the proposed location of said well.


Very truly yours,

OWENS, LIBBEY-OWENS GAS DEPARTMENT


T. S. Flourney
Chief Engineer

TSF/hjl
Enclosures


CC: B. J. Prichard Heirs - w/enc.
c/o Russell Prichard
Wayne, West Virginia



02/02/2024

OWENS LIBBY-OWENS GAS DEPARTMENT

5703 MARSHALL AVENUE
CHARLESTON, WEST VIRGINIA



February 23, 1952

State of West Virginia
Department of Mines
Oil & Gas Division
Charleston, West Virginia

Gentlemen:

We are submitting an application for permit to drill
Well No. 2, Serial No. 278, on our S. A. Richard Leasing
situated in Booneville District, Wayne County, West Virginia.

Attached to this application is a plat showing the
proposed location of said well.

Very truly yours,

OWENS LIBBY-OWENS GAS DEPARTMENT

[Signature]
T. S. Flannery
Chief Engineer

Enclosures
TSP/ajj

CC: B. J. Richard Leasing - w/enc.
c/o Russell Richard
Wayne, West Virginia



B-4



STATE OF WEST VIRGINIA
DEPARTMENT OF MINES
CHARLESTON

JULIUS C. OLZER
CHIEF

FRANK B. KING
CHIEF

March 5, 1956

Owens, Libbey-Owens Gas Department
P. O. Box 4158
Charleston, West Virginia

Gentlemen:

Enclosed are permits for the drilling of the following wells:

<u>Permit No.</u>	<u>Well No.</u>	<u>Farm</u>	<u>District</u>
Lin-1201	3-Sr-974	Cambridge Gas Co.	Washington
Log-527	6-Sr-976	T. H. Harvey	Chapmansville
Log-528	7-Sr-977	T. H. Harvey	Chapmansville
Way-1000	10-Sr-967	Guyton Oil Co.	Stonewall
Way-1001	2-Sr-978	S. W. Frichard	Stonewall
Way-1002	1-Sr-986	Wheeler Booth	Union
Way-1003	42-Sr-982	Hoard-Baldwin	Stonewall
Way-1004	43-Sr-983	Hoard-Baldwin	Stonewall
Way-1005	44-Sr-984	Hoard-Baldwin	Stonewall
Way-1006	45-Sr-985	Hoard-Baldwin	Stonewall
Way-1007	46-Sr-982	Hoard-Baldwin	Stonewall

COPY

Very truly yours,

Administrative Assistant
OIL AND GAS DIVISION

GRH:k
Encl-11

CC: Inspectors Dana E. Lawson
C. O. Allen



STATE OF WEST VIRGINIA
 DEPARTMENT OF MINES
 CHARLESTON

JULIUS C. OLZEN
 CHIEF

DEPARTMENT OF MINES
 CHARLESTON, WEST VIRGINIA

MARCH 22, 1924

General, Liberty-Burns Gas Department
 P. O. Box 1126
 Charleston, West Virginia

Dear Sir:

Enclosed are permits for the drilling of the following wells:

Well No.	Year	Operator
124-1201	1923	Liberty-Burns Gas Co.
124-1202	1923	Liberty-Burns Gas Co.
124-1203	1923	Liberty-Burns Gas Co.
124-1204	1923	Liberty-Burns Gas Co.
124-1205	1923	Liberty-Burns Gas Co.
124-1206	1923	Liberty-Burns Gas Co.
124-1207	1923	Liberty-Burns Gas Co.

Very truly yours,

Administrative Assistant
 State of West Virginia

CCM:R
 Enc-11

CC: Inspector John E. Lawson
 C. O. Allen

B-5

July 16, 1957

Owens, Libbey-Owens Gas Department
P. O. Box 4158
Charleston, West Virginia

Gentlemen:

Please send us two copies of the well record for the following wells:

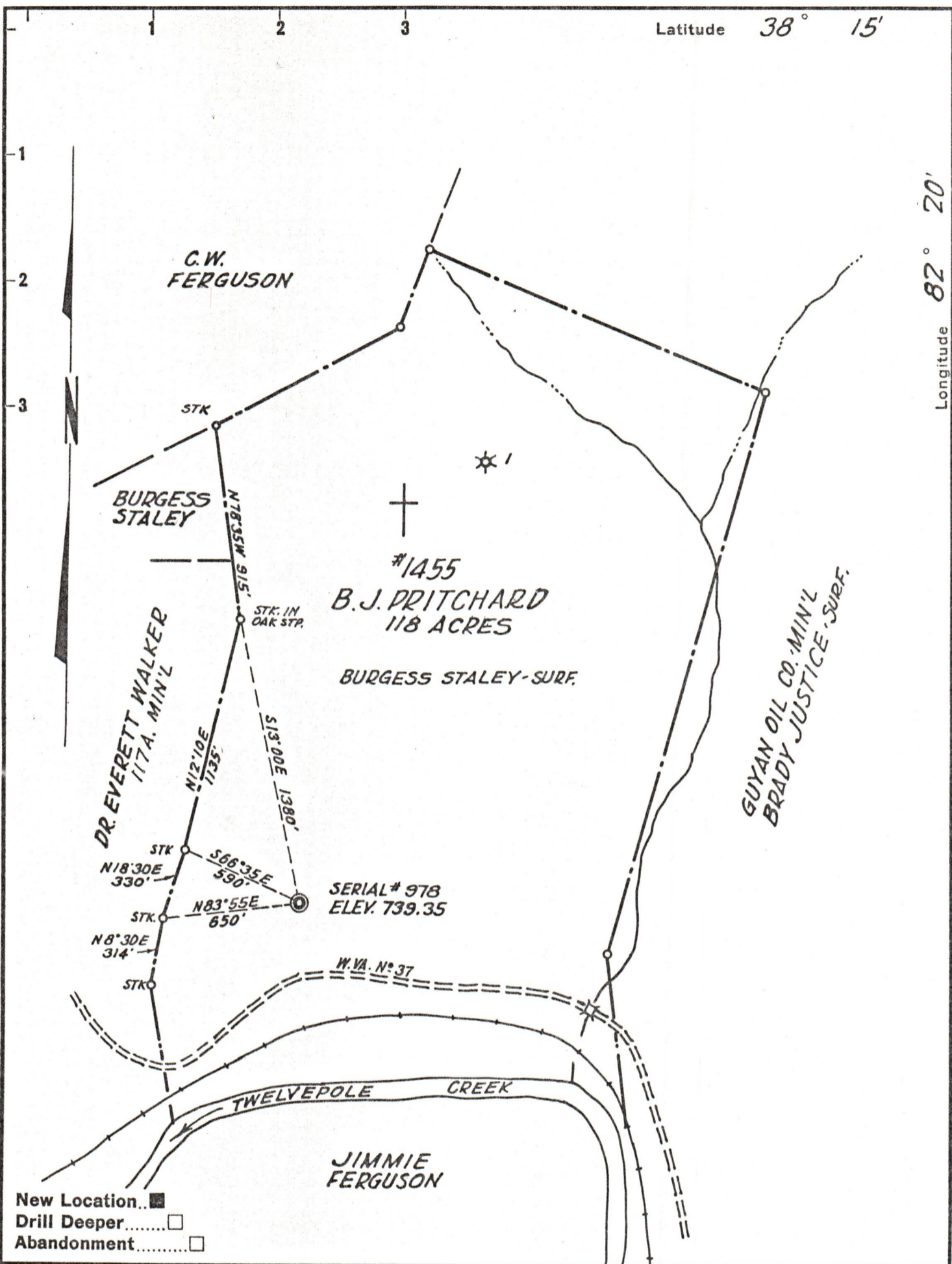
<u>Permit No.</u>	<u>Well No.</u>	<u>Farm</u>	<u>District</u>
Way-1001	2-Sr-978	B. J. Prichard	Stonewall
Way-1002	1-Sr-986	Ercle Booth	Union
Way-1007	46-Sr-989	Hoard-Baldwin	Stonewall

We will appreciate your prompt compliance with our request as these permits were issued in February 1956.

Very truly yours,

Director
OIL AND GAS DIVISION

RFT:K
CC: Ivan T. Henson, Inspector



Latitude 38° 15'

Longitude 82° 20'

Company OWENS, LIBBEY-DWENS GAS DEPT.
 Address BOX 4158 CHARLESTON 4, W.VA.
 Farm B.J. PRITCHARD
 Tract _____ Acres 118 Lease No. 1455
 Well (Farm) No. 2 Serial No. 978
 Elevation (Spirit Level) 739.35
 Quadrangle WAYNE 2 S-3.95" W 4.36"
 County WAYNE District STONEWALL
 Engineer T. S. FLOURNOY
 Engineer's Registration No. 269
 File No. _____ Drawing No. _____
 Date 12-12-55 Scale 1" = 600 FT.

STATE OF WEST VIRGINIA
 DEPARTMENT OF MINES
 OIL AND GAS DIVISION
 CHARLESTON

WELL LOCATION MAP
 FILE NO. WAY-1001 02/02/2024

+ Denotes location of well on United States Topographic Maps, scale 1 to 62,500, latitude and longitude lines being represented by border lines as shown.

- Denotes one inch spaces on border line of original tracing.

B-6

copy

January 28, 1958

Owens, Libby-Owens Gas Department
P. O. Box 4158
Charleston 4, West Virginia

Att: Eleanor Davis

Gentlemen:

We have received your letter of January 27,
notifying us the number of permits you wish to be cancelled.
We have cancelled the following permits:

LIN-1196	LOG-528
KAN-1245	WAY-1002
KAN-1637	WAY-1001
KAN-1638	WAY-981

If, at any future date, you wish to drill at the
same locations, a letter so advising us will enable us to
reinstate each drilling permit.

Very truly yours,

Assistant Director
OIL AND GAS DIVISION

MG/dm

02/02/2024