



STATE OF WEST VIRGINIA
DEPARTMENT OF MINES
OIL AND GAS DIVISION

NOTICE OF PROPOSED LOCATION OF OIL AND GAS WELL

To THE DEPARTMENT OF MINES,
Charleston, W. Va.

United Fuel Gas Co.
~~WELL OPERATOR OR COAL OWNER~~ Coal not operated
Charleston, W. Va.
ADDRESS

Waylin Oil Company
NAME OF WELL OPERATOR
% David Fox,
1019 Seventh Avenue
COMPLETE ADDRESS
Huntington, W. Va.
Feb. 18th, 1956

COAL OPERATOR OR COAL OWNER
ADDRESS

PROPOSED LOCATION
Stonewall District
Wayne County

United Fuel Gas Company
OWNER OF MINERAL RIGHTS
Charleston, W. Va.
ADDRESS

Well No. 5
38° 10'
82° 15'
Alfred Dyer Farm

GENTLEMEN:

The undersigned well operator is entitled to drill upon the above named farm or tract of land for oil and gas, having fee title thereto, (or as the case may be) under grant or lease dated August 10th, 1908, made by Trus. Guyan Land Association, to Hamlin Oil Company, and recorded on the _____ day of _____, in the office of the County Clerk for said County in Book _____, page _____.

The enclosed plat was prepared by a competent engineer and shows the proposed location of a well to be drilled for oil and gas by the undersigned well operator on the farm and in the Magisterial District and County above named, determined by survey and courses and distances from two permanent points, or land marks.

The undersigned well operator is informed and believes there are no coal operators operating beds of coal beneath said farm or tract of land on which said well is located, or within 500 feet of the boundaries of the same, who have mapped their workings and filed their maps as required by law, excepting the coal operators or coal owners (if any) above named as addressees.

The above named coal operators or coal owners (if any) are notified that any objections they may desire to make to such proposed location, or which they are required to make by Section 3 of said Code, if the drilling of a well at said proposed location will cause a dangerous condition in or about their respective coal mines, must be received by, or filed with the Department of Mines within ten* days from the receipt of a copy of this notice and accompanying plat by said Department. Said coal operators are further notified that forms for use in making such objections will be furnished to them by the Department of Mines promptly on request and that all such objections must set forth as definitely as is reasonably possible the ground or grounds on which such objections are based and indicate the direction and distance the proposed location should be moved to overcome same.


(The next paragraph is to be completed only in Department's copy.)

Copies of this notice and the enclosed plat were mailed by registered mail, or delivered to the above named coal operators or coal owners at their above shown respective address _____ day _____ before, or on the same day with the mailing or delivery of this copy to the Department of Mines at Charleston, West Virginia.

Very truly yours,

Waylin Oil Company,
WELL OPERATOR
% David Fox
1019 Seventh Avenue,
STREET
Huntington,
CITY OR TOWN
West Virginia.
STATE

Address
of
Well Operator }



02/02/2024

*Section 3 . . . If no such objections be filed or be found by the department of mines, within said period of ten days from the receipt of said notice and plat by the department of mines, to said proposed location, the department shall forthwith issue to the well operator a drilling permit reciting the filing of such plat, that no objections have been made by the coal operators to the location, or found thereto by the department, and that the same is approved and the well operator authorized to proceed to drill at said location.



STATE OF WEST VIRGINIA
DEPARTMENT OF MINES
OIL AND GAS DIVISION

NOTICE OF PROPOSED LOCATION OF OIL AND GAS WELL

To the Department of Mines,
Charleston, W. Va.

United Fuel Gas Co.

Charleston, W. Va.

Waylin Oil Company

Coal not operated
David Fox,
1019 Seventh Avenue

Huntington, W. Va.

Feb. 18th, 1936

PROPOSED LOCATION

Stonewall

District

Wayne

County

Well No. 5

Alfred Dyer

Farm

United Fuel Gas Company

Charleston, W. Va.

GENTLEMEN:

The undersigned well operator is entitled to drill upon the above named farm or tract of land for oil and gas having the title thereto (or as the case may be) under grant or lease dated August 10th, 1908

Hamilton Oil Company

and recorded on the _____ day _____ in the office of the County Clerk for said County in

Book _____ page _____

The enclosed plat was prepared by a competent engineer and shows the proposed location of a well to be drilled for oil and gas by the undersigned well operator on the farm and in the Mayhew District and County above named, determined by survey and courses and distances from two permanent points on said land.

The undersigned well operator is informed and believes there are no coal operators operating beds of coal beneath said farm or tract of land on which said well is located or within 300 feet of the boundary of the same, who have marked their workings and filed their maps as required by law, excepting the coal operator or coal owners (if any) above named as addressee.

The above named coal operators or coal owners (if any) are notified that any objections they may desire to make to such proposed location, or which they are entitled to make by Section 2 of said Code, if the drilling of a well at said proposed location will cause a dangerous condition in or about their respective coal mines, must be received by or filed with the Department of Mines within ten days from the receipt of a copy of this notice and accompanying plat by said location. Said coal operators are further notified that failure to file such objections with the Department of Mines promptly will be deemed to be a consent to the proposed location as aforesaid, and that the proposed location should be moved to overcome same.

(The next paragraph is to be completed only in Department's copy.)
Copies of this notice and the enclosed plat were mailed by registered mail, or delivered to the above named coal operators or coal owners at their above shown respective addresses _____ day _____ before _____

of this copy to the Department of Mines at Charleston, West Virginia.

Very truly yours,


Waylin Oil Company,

David Fox,
1019 Seventh Avenue,

Huntington,

West Virginia.

Address
of
Well Operator



02/02/2024

If no such objections be filed or be found by the department of mines within said period of ten days from the receipt of said notice and plat by the department of mines, to said proposed location, the department shall forthwith issue to the well operator a drilling permit covering the farm or tract of land on which the well is to be located, and that the same shall be deemed to be a consent to the proposed location as aforesaid, and that the same is approved and the well operator authorized to proceed to drill at said location.

Permit Number

A-10

WAYLIN OIL COMPANY

1019 SEVENTH AVENUE

HUNTINGTON 9, WEST VIRGINIA

January 15, 1957

Mr. C. N. Hall
Department of Mines
Capitol Building
Charleston, West Virginia

Re: WAY-999


Dear Mr. Hall:

We have your letter of January 14th regarding the above numbered permit.

We are still testing this well but should have record available within the next week or so.


Yours truly,

WAYLIN OIL COMPANY



David Fox

DF/jd



02/02/2024

WAYLIN OIL COMPANY

HUNTINGTON 2, WEST VIRGINIA

JANUARY 15, 1937

Mr. C. M. Hill
Department of Mines
Capital Building
Charleston, West Virginia

Re: WAY-222

Dear Mr. Hill:

We have your letter of January 14th regarding the above numbered permit.
We are still testing this well but should have record available within
the next week or so.

Yours truly,

WAYLIN OIL COMPANY

David Fox

DE 15

Formation	Color	Hard or Soft	Top	Bottom	Oil, Gas or Water	Depth Found	Remarks
			1470				
			1402	1410			
			1322	1402			
			1257	1317			
			1088	1257			
			1025	1088			
			988	1025	Water	828	Water
			121	988			
			221	121			
			82	221			
			32	82	Water		
			30	32			
			0	30			

02/02/2024

Date January 22, 1957
 APPROVED WAYLIN OIL COMPANY, Owner
 By
 (Title) President



STATE OF WEST VIRGINIA
DEPARTMENT OF MINES
OIL AND GAS DIVISION

WAYNE

Quadrangle **WAYNE**
Permit No. **16,748**

WELL RECORD

Oil or Gas Well **011**
(KIND)

Company	Waylin Oil Company
Address	Huntington, West Virginia
Farm	Alfred Dyer
Acres	16.748
Location (waters)	Beech Fork
Well No.	3 Serial No. 5
Elev.	926
District	Stonewall
County	Wayne
The surface of tract is owned in fee by	Alfred Dyer
Address	East Lynn, W. Va.
Mineral rights are owned by	Preston Oil Company
Address	Columbus, Ohio
Drilling commenced	April 15, 1956
Drilling completed	September 30, 1956
Date Shot	From To
With	
Open Flow	/10ths Water in Inch
Volume	Cu. Ft.
Rock Pressure	lbs.
Oil after acid 45	hrs.
WELL ACIDIZED	November 21, 1956
WELL FRACTURED	

CASING CEMENTED	SIZE	No. Ft.	Date
COAL WAS ENCOUNTERED AT	FEET	INCHES	
COAL WAS ENCOUNTERED AT	FEET	INCHES	
NO COAL ENCOUNTERED	FEET	INCHES	

RESULT AFTER TREATMENT **Good**

ROCK PRESSURE AFTER TREATMENT **Feet**

Fresh Water **Little at 85**

Salt Water **Holeful at 958**

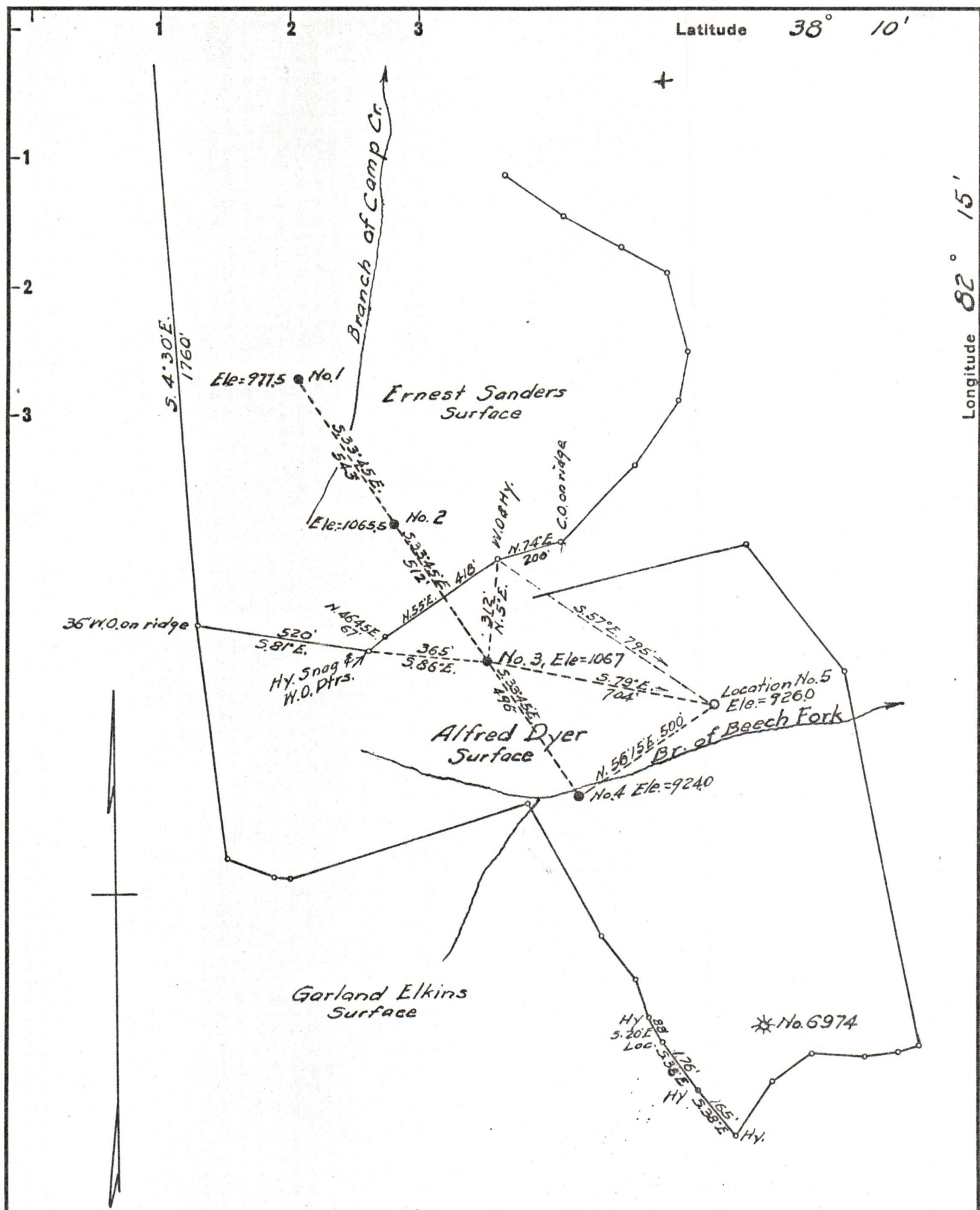
Feet

Formation	Color	Hard or Soft	Top	Bottom	Oil, Gas or Water	Depth	Remarks
Surface		0	0	20			
Slate		20	35	35			
Sand		35	85	85			Very Little
Slate and Sand		85	597	597			
Slate and Shells		597	757	757			
Slate and Sand		757	757	869			
Salt Sand		869	1052	1052			
Slate Break		1052	1099	1099			
Salt Sand		1099	1271	1271			
Slate and Shells		1271	1371	1371			
Little Lime		1371	1405	1405			
Slate Break		1405	1410	1410			
Big Lime		1410	1410	1552.6"			
Total depth				1552.6"			
					Show oil	1517-21	
					Show oil	1526-29	
						958	Holeful
							(Lime broken) up to 1423

Well made no free oil when drilled
Shut down 4 weeks and filled up about 400 feet
Acidized with 1000 gallons
Well estimated good for 15 barrels



(over)



New Location...
 Drill Deeper.....
 Abandonment.....

Company WAYLIN OIL CO.
 Address HUNTINGTON, W. VA.
 Farm U. F. G. CO. MINERAL TR. No. 1
 Tract _____ Acres 16748.52 Lease No. _____
 Well (Farm) No. 3 Serial No. 5
 Elevation (Spirit Level) 926.0
 Quadrangle WAYNE
 County WAYNE District STONEWALL
 Engineer G. C. Owing
 Engineer's Registration No. 309
 File No. _____ Drawing No. _____
 Date 2-17-56 Scale 1" = 400'

STATE OF WEST VIRGINIA
 DEPARTMENT OF MINES
 OIL AND GAS DIVISION
 CHARLESTON

WELL LOCATION MAP
 FILE NO. WAY-997 02/02/2024

+ Denotes location of well on United States Topographic Maps, scale 1 to 62,500, latitude and longitude lines being represented by border lines as shown.

- Denotes one inch spaces on border line of original tracing.