



STATE OF WEST VIRGINIA  
DEPARTMENT OF MINES  
OIL AND GAS DIVISION

NOTICE OF PROPOSED LOCATION OF OIL AND GAS WELL

To THE DEPARTMENT OF MINES,  
Charleston, W. Va.

H. F. Fry  
COAL OPERATOR OR COAL OWNER

Stiltner, W. Va.  
ADDRESS

COAL OPERATOR OR COAL OWNER

ADDRESS

OWNER OF MINERAL RIGHTS

ADDRESS

Owens, Libbey-Owens Gas Department  
NAME OF WELL OPERATOR

P. O. Box 4158, Charleston 4, W. Va.  
COMPLETE ADDRESS

October 20, 19 55

PROPOSED LOCATION

Stonewall District

Wayne County

Well No. 39 (Serial No. 934) 38° 10'  
82° 20'

Hoard-Baldwin Farm

GENTLEMEN:

The undersigned well operator is entitled to drill upon the above named farm or tract of land for oil and gas, having fee title thereto, (or as the case may be) under grant or lease dated December 17, 1936, made by H. Rummel Anderson & Thomas B. Jackson Special Commissioner, to Owens-Illinois Glass Co. & Libbey-Owens-Ford Glass Co., and recorded on the 23d day of December, 1936, in the office of the County Clerk for said County in Book 188, page 133.

The enclosed plat was prepared by a competent engineer and shows the proposed location of a well to be drilled for oil and gas by the undersigned well operator on the farm and in the Magisterial District and County above named, determined by survey and courses and distances from two permanent points, or land marks.

The undersigned well operator is informed and believes there are no coal operators operating beds of coal beneath said farm or tract of land on which said well is located, or within 500 feet of the boundaries of the same, who have mapped their workings and filed their maps as required by law, excepting the coal operators or coal owners (if any) above named as addressees.


The above named coal operators or coal owners (if any) are notified that any objections they may desire to make to such proposed location, or which they are required to make by Section 3 of said Code, if the drilling of a well at said proposed location will cause a dangerous condition in or about their respective coal mines, must be received by, or filed with the Department of Mines within ten\* days from the receipt of a copy of this notice and accompanying plat by said Department. Said coal operators are further notified that forms for use in making such objections will be furnished to them by the Department of Mines promptly on request and that all such objections must set forth as definitely as is reasonably possible the ground or grounds on which such objections are based and indicate the direction and distance the proposed location should be moved to overcome same.

(The next paragraph is to be completed only in Department's copy.)

Copies of this notice and the enclosed plat were mailed by registered mail, or delivered to the above named coal operators or coal owners at their above shown respective address day before, ~~xxx~~ on the same day with the mailing or delivery of this copy to the Department of Mines at Charleston, West Virginia.

Very truly yours,

OWENS, LIBBEY-OWENS GAS DEPARTMENT  
WELL OPERATOR  
P. O. Box 4158  
STREET  
Charleston 4,  
CITY OR TOWN  
West Virginia  
STATE



Address of Well Operator }

02/02/2024

\*Section 3 . . . If no such objections be filed or be found by the department of mines, within said period of ten days from the receipt of said notice and plat by the department of mines, to said proposed location, the department shall forthwith issue to the well operator a drilling permit reciting the filing of such plat, that no objections have been made by the coal operators to the location, or found thereto by the department, and that the same is approved and the well operator authorized to proceed to drill at said location.





STATE OF WEST VIRGINIA  
DEPARTMENT OF MINES  
OIL AND GAS DIVISION

NOTICE OF PROPOSED LOCATION OF OIL AND GAS WELL

To THE DEPARTMENT OF MINES  
Charleston, W. Va.

Owens, Lipsey-Owens Gas Department

H. T. Fry

NAME OF WELL OPERATOR  
P. O. Box 1158, Charleston, W. Va.

COAL OPERATOR OR COAL OWNER  
Sullivan, W. Va.

PROPOSED LOCATION  
October 20, 1936

COAL OPERATOR OR COAL OWNER

District  
Waynes

ADDRESS

County  
Well No. 39 (Serial No. 231)

OWNER OF MINERAL RIGHTS

Farm  
Horn-Balfour

ADDRESS

GENTLEMEN:

The undersigned well operator is entitled to drill upon the above named farm or tract of land for oil and gas having for this purpose, (or as the case may be) under grant or lease dated December 17, 1936, made by H. Samuel Anderson & Thomas E. Jackson Special Commissioner to Owens-Lipsey-Owens-Tord Glass Co. and recorded on the 23d day of December, 1936, in the office of the County Clerk for said County in Book 188 page 133.

The enclosed plat was prepared by a competent engineer and shows the proposed location of a well to be drilled for oil and gas by the undersigned well operator on the farm and in the Mineral District and County above named, (survey and courses and distances from two permanent points or land marks).


The undersigned well operator is informed and believes there are no coal operators operating beneath said farm or tract of land on which said well is located, or within 500 feet of the boundary of the same, who have mapped their workings and filed their maps as required by law, excepting the coal operators or coal owners (if any) above named as addresses.

The above named coal operators or coal owners (if any) are notified that any objections they may desire to make to such proposed location, or which they are required to make by Section 3 of said Code, if the drilling of a well at said proposed location will cause a dangerous condition in or about their respective coal mines, must be received by or filed with the Department of Mines within ten days from the receipt of a copy of this notice and accompanying plat by said Department. Said coal operators are further notified that copies for use in making such objections will be furnished to them by the Department of Mines promptly on request and that all such objections must set forth as definitely as is reasonably possible the ground or grounds on which such objections are based and indicate the direction and distance the proposed location should be moved to overcome same.

The next paragraph is to be completed only in Department's copy.  
Copies of this notice and the enclosed plat were mailed by registered mail, or delivered to the above named coal operators or coal owners at their above shown respective addresses, on the 23d day of December, 1936, at Charleston, West Virginia.

Very truly yours,  
OWENS, LIBSEY-OWENS GAS DEPARTMENT  
WELL OPERATOR  
P. O. Box 1158  
Charleston, W. Va.  
CITY OR TOWN  
West Virginia  
STATE

Address of Well Operator



02/02/2024

Section 3 of the Code of West Virginia provides that if any objection be filed or be found by the Department of Mines, within said period of ten days from the receipt of said notice and plat by the Department of Mines, to said proposed location, the Department shall forthwith issue to the well operator a drilling permit, reserving the right of said plat, and no objection has been made by the coal operators or coal owners to the location or found therein by the Department, and that the same is approved and the well operator authorized to proceed to drill at said location.

Permit Number 521-231



A-7

STATE OF WEST VIRGINIA  
DEPARTMENT OF MINES, OIL AND GAS DIVISION

DESIGNATION OF AGENT BY WELL OWNER OR OPERATOR

Well Operator X / Owner X / INDUSTRIAL GAS CORPORATION  
Address P. O. Box 1473  
Charleston, West Virginia 25325

Pursuant to the provisions of Code § 22-4-1k, and subject to the requirements of Regulation 7.01, the undersigned hereby designates the following person to be the agent of the undersigned for the purpose of receiving process, notices, orders, and other communications which may be issued under Chapter 22 of the Code of West Virginia:

Designated Agent William C. Charlton  
Address 1400 Charleston National Plaza  
Charleston, West Virginia 25325  
Telephone (304) 342-8166

The undersigned represents that said designated agent is a bona fide resident of the State of West Virginia, and has agreed to accept the designation. This designation applies to the following wells:

- all wells owned or operated by the undersigned in West Virginia.
- the wells listed below (the space below or reverse side or attach list.

(COMPLETE AS APPLICABLE)

The undersigned is hereby recording an existing designation of agent made prior to the initial adoption of Form IV-1.

The undersigned is proposing to own or operate wells in West Virginia for the first time, so that this designation should also be considered the registration by the undersigned with the Deputy Director.

The undersigned has owned and operated a well or wells in West Virginia since the year 1970, but has not heretofore appointed a designated agent to the best of our knowledge.

This designation substitutes a new designated agent for the undersigned, who has owned or operated a well or wells in West Virginia since the year 19\_\_\_. The present designated agent of the undersigned, who will continue as such, if he is able, until this new designation has been approved, is --

Agent being replaced \_\_\_\_\_  
Address \_\_\_\_\_  
\_\_\_\_\_

Industrial Gas Corporation  
Well Owner or Operator  
By:   
Its: President

ACCEPTED this 5th day of January, 1979

(Signature of designated agent)

Taken, subscribed and sworn to before me this 5th day of January, 1979. 02/02/2024

Notary Public Charlotte J. Matthews My commission expires December 5, 1985.

Well owner or operator must be a responsible officer of the corporation, trustee, individual or legally qualified representative of owner of the well(s).



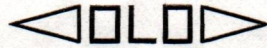
A-10

# OWENS, LIBBEY-OWENS GAS DEPARTMENT

5793 MACCORKLE AVENUE

P. O. BOX 4158

CHARLESTON 4, WEST VIRGINIA



October 20, 1955

State of West Virginia  
Department of Mines  
Oil & Gas Division  
Charleston, West Virginia

Gentlemen:

We are submitting two applications for permits to drill Wells No. 39 and 41 (Serials No. 934 and No. 970) on our Hoard-Baldwin leasehold, situated in Stonewall District, Wayne County, West Virginia.

Attached to the applications are plats showing the proposed locations of said wells.


Yours very truly,

OWENS, LIBBEY-OWENS GAS DEPARTMENT

By T. S. Flournoy  
T. S. Flournoy, Chief Engineer

TSF/ed  
Enclosures

cc: Mr. H. F. Fry





Formation	Color	Hard or Soft	Top 9	Bottom	Oil, Gas or Water	Depth Found	Remarks
Slate	White	Soft	1086	1091			
Lime Shell	Grey	Hard	1091	1104			
Slate	White	Soft	1104	1119	Water level at 1110', 250'		
Red Rock	Red	Med.	1119	1122			
Slate	Blue	Soft	1122	1145			
Lime Shell	Blue	Hard	1145	1158			
Red Rock	Red	Med.	1158	1171			
Slate	White	Soft	1171	1193			
Little Lime	Grey	Hard	1193	1225			
Pencil Cave	Blue	Soft	1225	1227			
Big Lime	White	Hard	1227	1415	11-25-55 7" casing cemented in at 1244' with 25 sacks cement		
Red Injun	Red	Hard	1415	1445	Gas 1451		134 M
Grey Injun	Grey	Med.	1445	1471			
Slate	Blue	Soft	1471	1526			
		Total Depth		1526			Test before shutting-in 83 M
		Cleaned out to		1500			12-7-55 Well shut-in approximately 6 hours after reaching total depth.
							12-13-55 Opened well. Blew 11 hrs. -- tested 71 M. Filled hole to 1471. Ran 300# Detonite to shoot from 1445 to 1471. Tamped with 30 feet of pea gravel. Used time bomb. Shot set off at 3:15 P.M. Began cleaning out after shot.
							12-14-55 Got tamp out at 3 A.M. Tests after tamp out - while cleaning out:
							1/2 hr. 373 M
							1 " 299 M
							2 hrs. 286 M
							24 " 188 M
							48 " 160 M
							72 " 154 M
							Installed 3 1/2" tubing on wall-anchor packer set 1327-1332. Tubing run to 1500' Perforations 1489-1500 (1 joint)
							12-17-55 Shut well in 83 hours after getting tamp out. Test 154 M
							Final open flow: 183 M (based on graph)

02/02/2024

Date December 30, 19 55

APPROVED OWENS, LIBBEY-OWENS GAS DEPARTMENT, Owner

By A. H. Smith (Title) Geologist







B-3

October 31, 1955

Owens, Libbey-Owens Gas Department  
P. O. Box 4158  
Charleston, West Virginia

Gentlemen:

Enclosed are permits for the drilling of the following wells:

<u>Permit No.</u>	<u>Well No.</u>	<u>Farm</u>	<u>District</u>
Way-990	39-Sr-934	Hoard-Baldwin	Stonewall
Way-991	41-Sr-970	Hoard-Baldwin	Triadelphia

Very truly yours,

Administrative Assistant  
OIL AND GAS DIVISION

CNH:K  
Encl-2

CC: Inspector O. C. Allen



1.0 API well number: (If not available, leave blank. 14 digits.)	47-099-0990																												
2.0 Type of determination being sought: (Use the codes found on the front of this form.)	108 Section of NGPA	NA Category Code																											
3.0 Depth of the deepest completion location: (Only needed if sections 103 or 107 in 2.0 above.)	NA feet																												
4.0 Name, address and code number of applicant: (35 letters per line maximum. If code number not available, leave blank.)	Industrial Gas Corporation Name P. O. Box 1473 Street Charleston City			009283 Seller Code  WV 25325 State Zip Code																									
5.0 Location of this well: [Complete (a) or (b).] (a) For onshore wells (35 letters maximum for field name.)	NA Field Name Wayne County			WV State																									
(b) For OCS wells:	NA Area Name		NA Block Number																										
	Date of Lease: Mo. Day Yr.		NA OCS Lease Number																										
(c) Name and identification number of this well: (35 letters and digits maximum.)	Hoard Baldwin 39-934																												
(d) If code 4 or 5 in 2.0 above, name of the reservoir: (35 letters maximum.)	NA																												
6.0 (a) Name and code number of the purchaser: (35 letters and digits maximum. If code number not available, leave blank.)	See Addendum "A" Houdaille Industries, Inc. Name			N/Available Buyer Code																									
(b) Date of the contract:	1 2 2 6 7 3 Mo. Day Yr.																												
(c) Estimated annual production:	2.3 MMcf.																												
	(a) Base Price (\$/MMBTU)	(b) Tax	(c) All Other Prices [Indicate (+) or (-).]	(d) Total of (a), (b) and (c)																									
7.0 Contract price: (As of filing date. Complete to 3 decimal places.)	1 2 8 3 -.-	0 0 5 1 -.-	0 0 0 3 -.-	1 3 3 6 -.-																									
8.0 Maximum lawful rate: (As of filing date. Complete to 3 decimal places.)	2.2 4 3	0.3 0 2	0.0	2.5 4 5																									
9.0 Person responsible for this application:	<table border="1" style="width:100%; border-collapse: collapse;"> <tr> <td style="width:25%; text-align: center;">Agency Use Only</td> <td colspan="3">William C. Charlton</td> <td style="text-align: center;">Division Counsel</td> </tr> <tr> <td style="text-align: center;">Date Received by Juris. Agency</td> <td colspan="3">Name</td> <td style="text-align: center;">Title</td> </tr> <tr> <td style="text-align: center;">Date Received by FERC</td> <td colspan="3" style="text-align: center;"><i>William C. Charlton</i></td> <td style="text-align: center;">Signature</td> </tr> <tr> <td></td> <td style="text-align: center;">02/ 28/79</td> <td colspan="2" style="text-align: center;">(304) 342-8166</td> <td style="text-align: center;">Phone Number</td> </tr> <tr> <td></td> <td colspan="3" style="text-align: center;">Date Application is Completed</td> <td></td> </tr> </table>				Agency Use Only	William C. Charlton			Division Counsel	Date Received by Juris. Agency	Name			Title	Date Received by FERC	<i>William C. Charlton</i>			Signature		02/ 28/79	(304) 342-8166		Phone Number		Date Application is Completed			
Agency Use Only	William C. Charlton			Division Counsel																									
Date Received by Juris. Agency	Name			Title																									
Date Received by FERC	<i>William C. Charlton</i>			Signature																									
	02/ 28/79	(304) 342-8166		Phone Number																									
	Date Application is Completed																												

02/02/2024



WELL DETERMINATION REPORT

PARTICIPANTS:

DATE: 007 10 1979

BUYER-SELLER CODE

WELL OPERATOR: Industrial Gas Corporation

009283

FIRST PURCHASER: Houdaille Industries, Inc.

OTHER: \_\_\_\_\_

*Qualifies as Section 108, stripper well  
Boulder*

W. Va. Department of Mines, Oil & Gas Division

WELL DETERMINATION FILE NUMBER

790228-108-099-0990

Use Above File Number on all Communications

- Relating to Determination of this Well

CHECK EACH ITEM AS COMPLETE OR NOTE WHAT IS MISSING

ITEM NO.

- 1 FERC-121  Items not completed - Line No. \_\_\_\_\_
- 2 IV-1 - Agent William C. Charlton
- 3 IV-2 - Well Permit
- 4 IV-6 - Well Plat
- 5 IV-35- Well Record  Drilling  Deepening
- 6 IV-36- Gas-Oil Test: Gas Only  Was Oil Produced?  Ratio
- 7 IV-39- Annual Production 2 years
- 8 IV-40- 90 day Production 93 Days off Line:
- 9 IV-48- Application for Certification. Complete?
- 10 - 17 IV Form #51 - 52 - 53 - 54 - 55 - 56 - 57 - 58. Complete  Affidavit Signed
- 18 - 28 Other: Survey \_\_\_\_\_ Logs \_\_\_\_\_ Geological Charts \_\_\_\_\_ Structure Map \_\_\_\_\_  
 1:4000 Map \_\_\_\_\_ Well Tabulations \_\_\_\_\_ Gas Analyses \_\_\_\_\_  
 (5) Date ~~Completed~~ Commenced: 11-7-55  
data trac: 12-7-55 Deepened \_\_\_\_\_  
 (5) Production Depth: 648; 1451,  
 (5) Production Formation: lime, sandy; Grey Injun,  
 (5) ~~Initial Potential:~~ F.O.F.: 183 Mcf  
 (5) Static R.P. after P. trac: 313# - 7 days  
 (6) Other Gas Test: \_\_\_\_\_  
 (7) Avg. Daily Gas from Annual Production: 6.9 Mcf  $\frac{2512}{366}$   
 (8) Avg. Daily Gas from 90-day ending w/1-120 days 8.3 Mcf  $\frac{776}{93}$   
 (8) Line Pressure: 20 PSIG from Daily Report  
 (5) Oil Production:  From Completion Report 02/02/2024  
 (10-17) Does lease inventory indicate enhanced recovery being done: No  
 (10-17) Is affidavit signed?  Notarized?   
 Does official well rec. with the Department confirm the submitted information? Yes  
 Additional Information: \_\_\_\_\_ Does computer program confirm? \_\_\_\_\_  
 Was Determination Objectioned to? \_\_\_\_\_ By Whom? \_\_\_\_\_



STATE OF WEST VIRGINIA  
DEPARTMENT OF MINES, OIL AND GAS DIVISION

Date 02/28 19 79  
Operator's Well No. 39-934  
API Well No. 47 - 099 - 0990  
State County Permit

WELL CLASSIFICATION FORM

STRIPPER GAS WELL  
NGPA Section 108

DESIGNATED AGENT William C. Charlton  
ADDRESS P. O. Box 1473  
Charleston, WV 25325

WELL OPERATOR Industrial Gas Corporation  
ADDRESS P. O. Box 1473  
Charleston, WV 25325

LOCATION: Elevation 845.61'  
Watershed Not Available  
Dist. Stonewall County Wayne Quad. Wayne  
Gas Purchase Contract No. \*  
Meter Chart Code R0205  
Date of Contract \*

GAS PURCHASER \*  
ADDRESS

\*See FERC-121 - Addendum "A"

\* \* \* \* \*

Provide a complete inventory of the lease and production equipment used for the well for the previous 24 months or, if less than 24 months, the period the well has been in production. Include a complete list of equipment or processes used in connection with recognized enhanced recovery techniques during completion or production. (Attach separate sheets, if necessary.)

(See Attachment)

List all records reasonably available to you which contain information relevant to a determination of eligibility (including production records, B&O Tax Records and royalty payment records) and indicate the location of such records:

All records required to determine production by meter stations are maintained in Charleston, West Virginia.

B&O Tax Records are located in Charleston, West Virginia, our Boston, Massachusetts office and the Houston, Texas office.

Royalty payment instructions are located in Charleston, West Virginia office and Houston, Texas office.

02/02/2024



Describe the search made of any records listed above:

I have made a diligent search of the production records located in Charleston, West Virginia. They were the records utilized in making the determination herein.

Are you aware of any other information which would tend to be inconsistent with the information specified above? Yes  No . If yes, indicate the type and source of the information.

AFFIDAVIT

I, Lawrence B. Mentzer, having been first sworn according to law, state that I have caused to be made a diligent search of those records hereinbefore indicated in the manner herein described, that the information contained in this document is true and accurate and that on the basis of the records and examinations hereinbefore described, and to the best of my information, knowledge and belief, the well for which this certification is sought qualifies as a stripper well.



STATE OF WEST VIRGINIA,

COUNTY OF Kanawha, TO WIT:

I, Charlotte I. Mathews, a Notary Public in and for the state and county aforesaid, do certify that Lawrence B. Mentzer whose name is signed to the writing above, bearing date the 28 day of February, 19 79, has acknowledged the same before me, in my county aforesaid. Given under my hand and official seal this 28 day of February, 19 79. My term of office expires on the 5th day of December, 19 85.

02/02/2024

Charlotte I. Mathews  
Notary Public



STATE OF WEST VIRGINIA  
DEPARTMENT OF MINES, OIL AND GAS DIVISION

Date February 28, 19 79

Operator's Well No. 39-934

API Well No. 47 - 099 - 0990  
State County Permit

STATE APPLICATION FOR WELL CLASSIFICATION

Previous File No. NA  
(If Applicable)

WELL OPERATOR Industrial Gas Corporation

DESIGNATED AGENT William C. Charlton

ADDRESS P. O. Box 1473  
Charleston, W. Va. 25325

ADDRESS P. O. Box 1473  
Charleston, W. Va. 25325

Gas Purchase Contract No. \* \_\_\_\_\_ and Date \_\_\_\_\_  
(Month, day and year)

Meter Chart Code R0205

Name of First Purchaser \* \_\_\_\_\_

(Street or P. O. Box)

(City) (State) (Zip Code)

FERC Seller Code 009283

FERC Buyer Code \_\_\_\_\_

TYPE OF DETERMINATION BEING SOUGHT:

- (1) Initial determination (See FERC Form 121.) Section of NGPA 108 Category Code NA
- (2) Determination that increased production is the result of enhanced recovery technology.
- (3) Determination of a seasonally affected well.

(\*See FERC-121 Addendum "A" )

William C. Charlton Division Counsel

Name (Print) Title  
William C. Charlton  
Signature

P. O. Box 1473  
Street or P. O. Box  
Charleston, W. Va. 25325  
City State (Zip Code)

(304) 342-8166  
Area Phone Number  
Code

(Certificate of Proof of Service to Purchaser)

See Separate Certificate Attached

(All of the above to be completed by the Operator/Applicant)

(To be completed by Jurisdictional Agency. Executed copy to be returned to Operator/Applicant and purchaser, if known).

The Department of Mines has received a request  for certification of the above described well as meeting the requirements of Section \_\_\_\_\_ under the Natural Gas Policy Act of 1978. (NGPA);  or for determination that increased production is the result of enhanced recovery technology under Section 108 of (NGPA);  or for determination of a seasonally affected well under Section 108 of (NGPA)

All interested parties are hereby notified that on the \_\_\_\_\_ day of \_\_\_\_\_, 19\_\_\_\_, at the office of the Oil and Gas Division in Charleston, West Virginia, or as soon thereafter as it may be heard, there will be a public hearing, if requested, or if objection is filed.

This Application is assigned File No. \_\_\_\_\_.

Initial review of information submitted indicates the well  is.  is not entitled to certification as claimed under the Natural Gas Policy Act (NGPA). A review of this evidence and any additional evidence will be made at the time appointed for a public hearing or as soon thereafter as the matter may be heard.

Unless objections are timely filed or a request for a hearing is made within fifteen (15) days, a hearing will not be held except on ex parte motion of the department and the matter will go to determination.

WEST VIRGINIA DEPARTMENT OF MINES

FEB 29 1979

William C. Charlton  
Director

Date received by  
Jurisdictional Agency

By \_\_\_\_\_ Title 02/02/2024



IV-39-WC

STATE OF WEST VIRGINIA  
DEPARTMENT - MINES  
DIVISION - OIL AND GAS

ANNUAL REPORT OF MONTHLY PRODUCTION-197A

GAS VOLUMES IN MFC @ 14.73  
OIL IN BARRELS @ 60 DEGREES  
FID, 18  
Industrial Gas Corporation

REPORT NO. CCA101PI PC 00002  
CURRENT DATE - 2/28/79  
REPORT DATE - 2/28/79

API 47-099-00990		FARM 1		Hoard-Baldwin		39-934		COUNTY: Wayne		AVG. FLOW PRESSURE 46		SHUT-IN PRESSURE NA		TOTALS
GAS MFC	240	200	210	262	169	176	201	227	165	186	212	0A3	2417	
OIL BBL	J-	F-	M-	A-	M-	J-	A-	S-	0-	H-	D-	OIL		
DAYS ONLINE	35	28	28	35	29	28	28	35	27	28	28	35	371	

API 47-099-00990		FARM 1		Hoard-Baldwin		39-934		COUNTY: Wayne		AVG. FLOW PRESSURE 20		SHUT-IN PRESSURE NA		TOTALS
GAS MFC	168	172	224	268	199	80	170	223	231	251	294	0A3	2512	
OIL BBL	J-	F-	M-	A-	M-	J-	A-	S-	0-	H-	D-	OIL		
DAYS ONLINE	28	28	29	35	27	35	27	35	28	29	36		366	

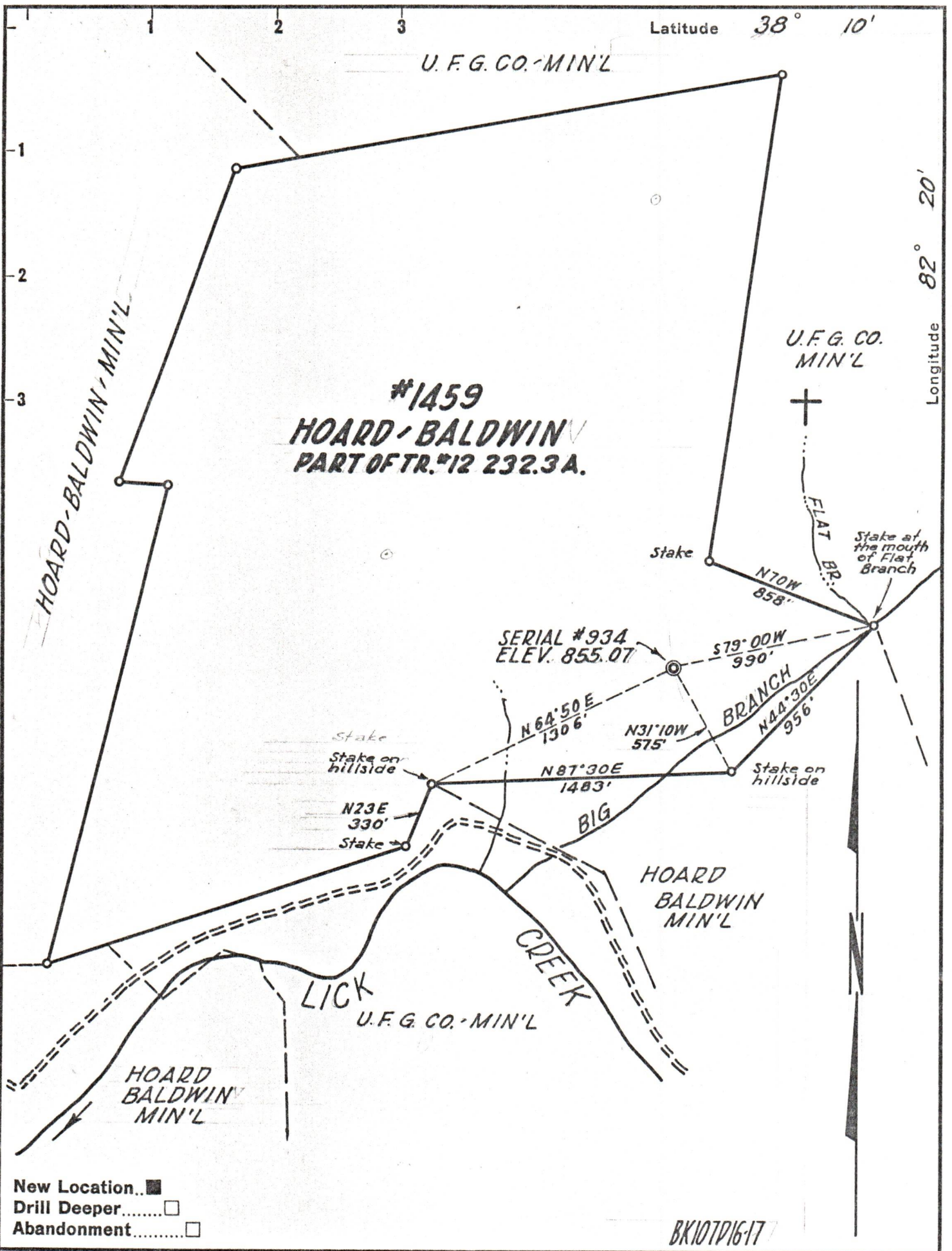
SUMMARIZATION SCHEDULE  
Section 271. 804 (b)

In accordance with Section 271.804(b) please list all other wells which are to be used in determining this well classification under Part 271 Subpart H.

- API NUMBERS
- 47-099-1653; 47-099-1010; 47-099-1011; 47-099-1029; 47-099-1033; 47-099-1039; 47-099-1020;
  - 47-099-0950; 47-099-0973; 47-099-0977; 47-099-0990; 47-099-0985; 47-099-0034; 47-099-0048;
  - 47-099-1417; 47-099-1418; 47-099-0466; 47-099-0267; 47-099-0991; 47-099-0290; 47-099-0279;
  - 47-099-1219; 47-099-1229; 47-099-1248; 47-099-1273; 47-099-1278; 47-099-1288.

02/02/2024





Company OWENS LIBBEY-OWENS GAS DEPT.  
 Address BOX 4158 CHARLESTON 4, W.VA.  
 Farm HOARD-BALDWIN  
 PART OF PART OF 5842.5 A.  
 Tract 12 Acres 232.3 Lease No. 1459  
 Well (Farm) No. 39 Serial No. 934  
 Elevation (Spirit Level) 855.07  
 Quadrangle WAYNE 5-53.13" W 1.10"  
 County WAYNE District STONEWALL  
 Engineer T. S. FLOURNOY  
 Engineer's Registration No. 269  
 File No. \_\_\_\_\_ Drawing No. \_\_\_\_\_  
 Date OCT. 17, 1955 Scale 1" = 600 FT.

STATE OF WEST VIRGINIA  
 DEPARTMENT OF MINES  
 OIL AND GAS DIVISION  
 CHARLESTON

WELL LOCATION MAP  
 FILE NO. WAY-970 02/02/2024

+ Denotes location of well on United States Topographic Maps, scale 1 to 62,500, latitude and longitude lines being represented by border lines as shown.  
 - Denotes one inch spaces on border line of original tracing.