



STATE OF WEST VIRGINIA
DEPARTMENT OF MINES
OIL AND GAS DIVISION

NOTICE OF PROPOSED LOCATION OF OIL AND GAS WELL

To THE DEPARTMENT OF MINES,
Charleston, W. Va.

<u>Mary A. & Elmer Tabor, et.al.</u> ##### COAL OWNER (coal not operated) <u>East Lynn, W. Va.</u> ADDRESS	<u>Adkins Drilling Co.,</u> NAME OF WELL OPERATOR <u>3303 U.S.Route No.60</u> <u>Huntington, W. Va.</u> COMPLETE ADDRESS
COAL OPERATOR OR COAL OWNER	September 16th, 19 55 PROPOSED LOCATION
ADDRESS	<u>Stonewall</u> District
<u>Mary A. & Elmer Tabor</u> OWNER OF MINERAL RIGHTS	<u>Wayne</u> County
<u>East Lynn, W. Va.</u> ADDRESS	Well No. <u>1</u> ^{38° 15'} _{82° 15'}
	<u>Elmer Tabor</u> Farm

GENTLEMEN:

The undersigned well operator is entitled to drill upon the above named farm or tract of land for oil and gas, having fee title thereto, (or as the case may be) under grant or lease dated Aug. 19th, 1955, made by Mary A. & Elmer Tabor, et.al., to Adkins Drilling Company, and recorded on the 2nd day of September, 1955, in the office of the County Clerk for said County in Book 46, page 109.

The enclosed plat was prepared by a competent engineer and shows the proposed location of a well to be drilled for oil and gas by the undersigned well operator on the farm and in the Magisterial District and County above named, determined by survey and courses and distances from two permanent points, or land marks.

The undersigned well operator is informed and believes there are no coal operators operating beds of coal beneath said farm or tract of land on which said well is located, or within 500 feet of the boundaries of the same, who have mapped their workings and filed their maps as required by law, excepting the coal operators or coal owners (if any) above named as addressees.

The above named coal operators or coal owners (if any) are notified that any objections they may desire to make to such proposed location, or which they are required to make by Section 3 of said Code, if the drilling of a well at said proposed location will cause a dangerous condition in or about their respective coal mines, must be received by, or filed with the Department of Mines within ten* days from the receipt of a copy of this notice and accompanying plat by said Department. Said coal operators are further notified that forms for use in making such objections will be furnished to them by the Department of Mines promptly on request and that all such objections must set forth as definitely as is reasonably possible the ground or grounds on which such objections are based and indicate the direction and distance the proposed location should be moved to overcome same.


(The next paragraph is to be completed only in Department's copy.)

Copies of this notice and the enclosed plat were mailed by registered mail, or delivered to the above named coal operators or coal owners at their above shown respective address _____ day _____ before, or on the same day with the mailing or delivery of this copy to the Department of Mines at Charleston, West Virginia.

Very truly yours,

Adkins Drilling Company
WELL OPERATOR
3303 U. S. Route # 60
STREET
Huntington, W. Va.
CITY OR TOWN
West Virginia.
STATE

Address of Well Operator }



02/02/2024

*Section 3 If no such objections be filed or be found by the department of mines, within said period of ten days from the receipt of said notice and plat by the department of mines, to said proposed location, the department shall forthwith issue to the well operator a drilling permit reciting the filing of such plat, that no objections have been made by the coal operators to the location, or found thereto by the department, and that the same is approved and the well operator authorized to proceed to drill at said location.



STATE OF WEST VIRGINIA
DEPARTMENT OF MINES
OIL AND GAS DIVISION

NOTICE OF PROPOSED LOCATION OF OIL AND GAS WELL

To The Department of Mines,
Charleston, W. Va.

Mary A. & Elmer Labor, et. al.

Best Lynn, W. Va.
3303 U.S. Route No. 60
Huntington, W. Va.

September 16th, 1955

PROPOSED LOCATION

Stonewall District

Wayne County

Well No. 1

Elmer Labor

COAL OPERATOR OR COAL OWNER

ADDRESS

Mary A. & Elmer Labor

OWNER OF MINERAL RIGHTS

Best Lynn, W. Va.

ADDRESS

COMMENT

The undersigned well operator is entitled to drill upon the above named farm or tract of land for oil and gas, having fee title thereto, (or as the case may be) under grant or lease dated

Aug. 19th, 1955, made by Mary A. & Elmer Labor, et. al.

and recorded on the 2nd day

of September, 1955, in the office of the County Clerk for said County in

Book 46, page 109

The enclosed plat was prepared by a competent engineer and shows the proposed location of a well to be drilled for oil and gas by the undersigned well operator on the farm and in the Mineral District and County above named, determined by survey and courses and distances from two permanent points on land marked.

The undersigned well operator is informed and believes there are no coal operators operating upon or coal beneath said farm or tract of land on which said well is located, or within 300 feet of the bounds of the same, who have mapped their workings and filed their maps as required by law, exceeding the coal operators or coal owners (if any) above named as addressees.

The above named coal operators or coal owners (if any) are notified that any objections they may desire to make to such proposed location or which they are required to make by Section 3 of said Code, if the drilling of a well at said proposed location will cause a dangerous condition in or about their respective coal mines must be received by, or filed with the Department of Mines within ten days from the receipt of a copy of this notice and accompanying plan by said Department. Said coal operators are further notified that forms for use in making such objections will be furnished to them by the Department of Mines promptly on request and that all such objections must set forth as definitely as is reasonably possible the ground or grounds on which such objections are based and indicate the direction and distance the proposed location should be moved to overcome same.

(The next paragraph is to be completed only in Department's copy.)

Copies of this notice and the enclosed plat were mailed by registered mail, or delivered to the above

named coal operators or coal owners at their above shown respective addresses _____ day _____ before

or on the same day with the mailing or delivery of this copy to the Department of Mines at Charleston, West Virginia.

Very truly yours,

Abkina Drilling Company

WELL OPERATOR

3303 U. S. Route # 60

ADDRESS


Huntington, W. Va.

CITY OR TOWN

West Virginia.

STATE

Address of Well Operator



02/02/2024

If no such objections be filed or be found by the Department of Mines within said period of ten days from the mailing of said notice and plan by the Department of Mines, the Department of Mines shall forthwith issue to the well operator a drilling permit, receding the time of such filing, that no objections have been made by the coal operators to the location, or found therein by the Department of Mines, and that the same is approved and the well operator authorized to proceed to drill at said location.

WV-100

PERMIT NUMBER

Formation	Color	Hard or Soft	Top	Bottom	Oil, Gas or Water	Depth Found	Remarks
12000		12000					
11900		11900					
11800		11800					
11700		11700					
11600		11600					
11500		11500					
11400		11400					
11300		11300					
11200		11200					
11100		11100					
11000		11000					
10900		10900					
10800		10800					
10700		10700					
10600		10600					
10500		10500					
10400		10400					
10300		10300					
10200		10200					
10100		10100					
10000		10000					
9900		9900					
9800		9800					
9700		9700					
9600		9600					
9500		9500					
9400		9400					
9300		9300					
9200		9200					
9100		9100					
9000		9000					
8900		8900					
8800		8800					
8700		8700					
8600		8600					
8500		8500					
8400		8400					
8300		8300					
8200		8200					
8100		8100					
8000		8000					
7900		7900					
7800		7800					
7700		7700					
7600		7600					
7500		7500					
7400		7400					
7300		7300					
7200		7200					
7100		7100					
7000		7000					
6900		6900					
6800		6800					
6700		6700					
6600		6600					
6500		6500					
6400		6400					
6300		6300					
6200		6200					
6100		6100					
6000		6000					
5900		5900					
5800		5800					
5700		5700					
5600		5600					
5500		5500					
5400		5400					
5300		5300					
5200		5200					
5100		5100					
5000		5000					
4900		4900					
4800		4800					
4700		4700					
4600		4600					
4500		4500					
4400		4400					
4300		4300					
4200		4200					
4100		4100					
4000		4000					
3900		3900					
3800		3800					
3700		3700					
3600		3600					
3500		3500					
3400		3400					
3300		3300					
3200		3200					
3100		3100					
3000		3000					
2900		2900					
2800		2800					
2700		2700					
2600		2600					
2500		2500					
2400		2400					
2300		2300					
2200		2200					
2100		2100					
2000		2000					
1900		1900					
1800		1800					
1700		1700					
1600		1600					
1500		1500					
1400		1400					
1300		1300					
1200		1200					
1100		1100					
1000		1000					
900		900					
800		800					
700		700					
600		600					
500		500					
400		400					
300		300					
200		200					
100		100					
0		0					



02/02/2024

CIT AND GAS DIVISION
 DEPARTMENT OF MINES
 STATE OF WEST VIRGINIA

Date 7/3/56, 1956

APPROVED Adkins Drilling Co., Owner

By Chlen Adkins, partner
 (Title)



STATE OF WEST VIRGINIA
DEPARTMENT OF MINES
OIL AND GAS DIVISION

Quadrangle

Permit No. **WAV-986**

~~4202/20/20~~

WELL RECORD

Oil or Gas Well **Gas**

(KIND)

Company **ADKINS DRILLING CO.,** Address **3303 Monel Park, Huntington, W. Va.** Farm **Tabor** Location (waters) **Beechfork** Well No. **1** District **Stonewall** County **Wayne** Elev. _____

The surface of tract is owned in fee by **Mae Tabor** Address **2966 Hughes Street, Huntington, W. Va.** Mineral rights are owned by **Same** Address _____

Drilling commenced **Sept. 23, 1955** Drilling completed **Feb. 29, 1956** Date Shot _____ From _____ To _____

Open Flow **54** /10ths Water in _____ Inch **2** /10ths Merc. in _____ Inch

Volume _____ Cu. Ft. Rock Pressure **500** lbs. Oil _____ bbls, 1st 24 hrs. Fresh water _____ feet Salt water _____ feet

COAL WAS ENCOUNTERED AT _____ FEET INCHES

CASING CEMENTED _____ SIZE _____ No. Ft. _____ Date _____

Formation _____ Color _____ Hard or Soft _____ Top _____ Bottom _____

Remarks _____

Remarks _____

Remarks _____

Remarks _____

Remarks _____

Remarks _____

Remarks _____

Remarks _____

Remarks _____

Remarks _____

Remarks _____

Remarks _____

Remarks _____

Remarks _____

Remarks _____

Remarks _____

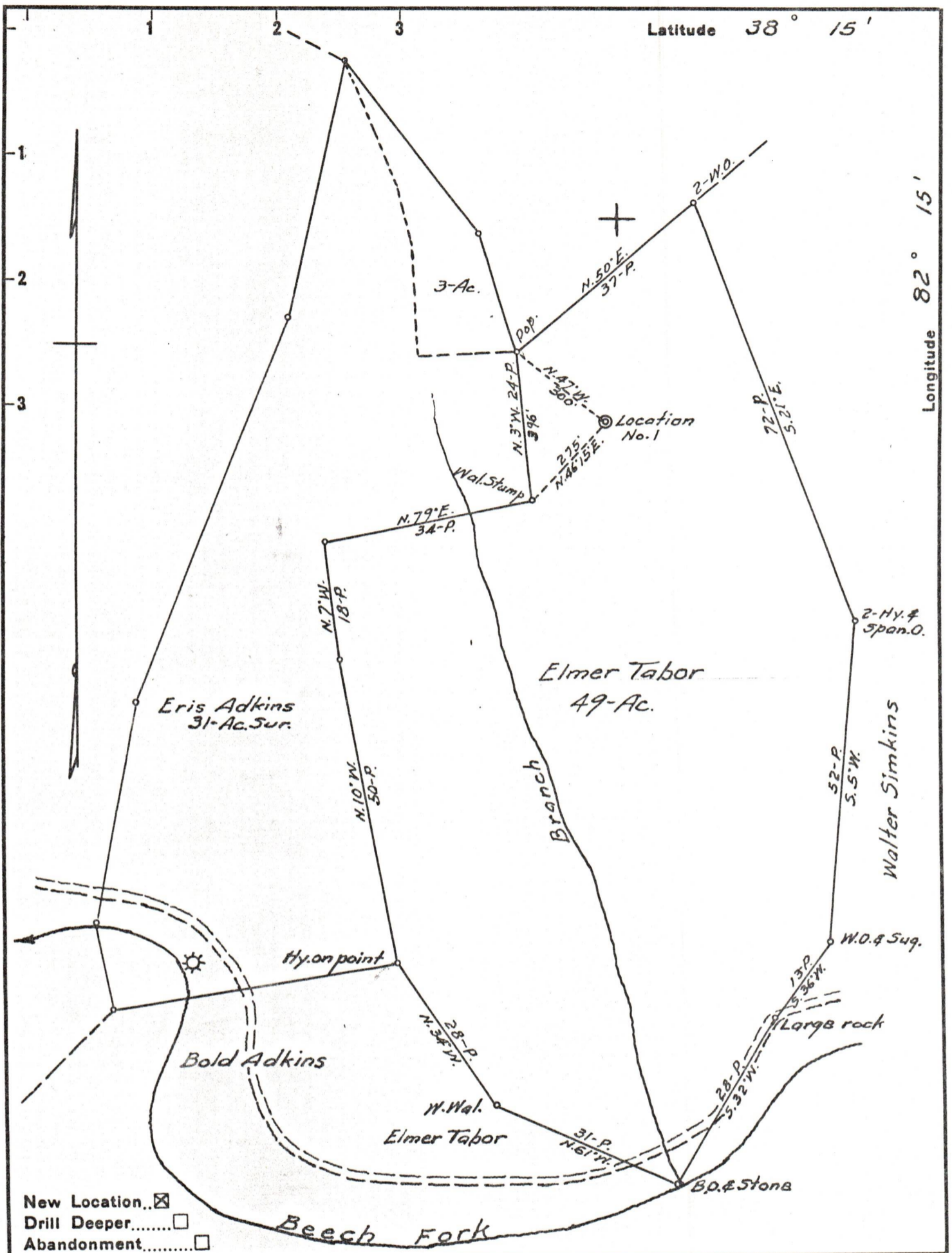
Remarks _____

Remarks _____

Remarks _____



(Over)



New Location...
 Drill Deeper.....
 Abandonment.....

Company ADKINS DRILLING Co.
 Address HUNTINGTON, W. VA.
 Farm ELMER TABOR
 Tract _____ Acres 49 Lease No. _____
 Well (Farm) No. 1 Serial No. _____
 Elevation (Spirit Level) 900±
 Quadrangle WAYNE
 County WAYNE District STONEWALL
 Engineer L. G. Cowing
 Engineer's Registration No. 309
 File No. _____ Drawing No. _____
 Date 9-10-55 Scale 1" = 330'

STATE OF WEST VIRGINIA
 DEPARTMENT OF MINES
 OIL AND GAS DIVISION
 CHARLESTON

WELL LOCATION MAP
 FILE NO. WAY-0202/2024

+ Denotes location of well on United States Topographic Maps, scale 1 to 62,500, latitude and longitude lines being represented by border lines as shown.
 - Denotes one inch spaces on border line of original tracing.