



STATE OF WEST VIRGINIA
DEPARTMENT OF MINES
OIL AND GAS DIVISION

NOTICE OF PROPOSED LOCATION OF OIL AND GAS WELL

To THE DEPARTMENT OF MINES,
Charleston, W. Va.

United Fuel Gas Co.,

~~COAL OWNER~~

Charleston, W. Va.

ADDRESS

COAL OPERATOR OR COAL OWNER

ADDRESS

United Fuel Gas Co.,

OWNER OF MINERAL RIGHTS

Charleston, W. Va.

ADDRESS

Waylin Oil Company

% David Fox

1019 Seventh Ave. Huntington, W. Va.

COMPLETE ADDRESS

August 25th, 19 55

PROPOSED LOCATION

Stonewall District

Wayne County

Well No. 2-80.482° 15' ^{38° 10'}

Alfred Dyer Farm

GENTLEMEN:

The undersigned well operator is entitled to drill upon the above named farm or tract of land for oil and gas, having fee title thereto, (or as the case may be) under grant or lease dated

August 10th, 1908

, made by Trus. Guyan Land Association, to

Hamlin Oil Company, and recorded on the

of _____ day of _____, in the office of the County Clerk for said County in Book _____, page _____.

The enclosed plat was prepared by a competent engineer and shows the proposed location of a well to be drilled for oil and gas by the undersigned well operator on the farm and in the Magisterial District and County above named, determined by survey and courses and distances from two permanent points, or land marks.

The undersigned well operator is informed and believes there are no coal operators operating beds of coal beneath said farm or tract of land on which said well is located, or within 500 feet of the boundaries of the same, who have mapped their workings and filed their maps as required by law, excepting the coal operators or coal owners (if any) above named as addressees.

The above named coal operators or coal owners (if any) are notified that any objections they may desire to make to such proposed location, or which they are required to make by Section 3 of said Code, if the drilling of a well at said proposed location will cause a dangerous condition in or about their respective coal mines, must be received by, or filed with the Department of Mines within ten* days from the receipt of a copy of this notice and accompanying plat by said Department. Said coal operators are further notified that forms for use in making such objections will be furnished to them by the Department of Mines promptly on request and that all such objections must set forth as definitely as is reasonably possible the ground or grounds on which such objections are based and indicate the direction and distance the proposed location should be moved to overcome same.

(The next paragraph is to be completed only in Department's copy.)

Copies of this notice and the enclosed plat were mailed by registered mail, or delivered to the above named coal operators or coal owners at their above shown respective address _____ day _____ before, or on the same day with the mailing or delivery of this copy to the Department of Mines at Charleston, West Virginia.

Very truly yours,

Waylin Oil Company

% David Fox WELL OPERATOR

1019 Seventh Avenue

STREET


Huntington

CITY OR TOWN

West Virginia.

STATE

02/02/2024



Address of Well Operator }

*Section 3 . . . If no such objections be filed or be found by the department of mines, within said period of ten days from the receipt of said notice and plat by the department of mines, to said proposed location, the department shall forthwith issue to the well operator a drilling permit reciting the filing of such plat, that no objections have been made by the coal operators to the location, or found thereto by the department, and that the same is approved and the well operator authorized to proceed to drill at said location.



STATE OF WEST VIRGINIA
DEPARTMENT OF MINES
OIL AND GAS DIVISION

NOTICE OF PROPOSED LOCATION OF OIL AND GAS WELL

To The Department of Mines
Charleston, W. Va.

United Fuel Gas Co.,
Weylin Oil Company

NAME OF WELL OPERATOR (coal not operated)
David Fox
1019 Seventh Ave. Huntington, W. Va.
COMPLETE ADDRESS

PROPOSED LOCATION
August 25th 1955

ADDRESS
Stonewall

COUNTY
Wayne

OWNER OF MINERAL RIGHTS
United Fuel Gas Co.,
Charleston, W. Va.

PERMIT
Alfred Dyer

The undersigned well operator is entitled to drill upon the above named tract or tract of land for oil and gas, having the title thereto, (or as the case may be under grant or lease dated

August 10th, 1908, made by Trans. Guyan Land Association, to

day and recorded on the _____ in the office of the County Clerk for said County in

Book _____ page _____

The enclosed plat was prepared by a competent engineer and shows the proposed location of a well to be drilled for oil and gas by the undersigned well operator on the land in the Mineral District and County above named, determined by survey and courses and distances from two permanent points or land marks.

The undersigned well operator is informed and believes there are no coal operators operating beds of coal beneath said tract of land on which said well is located, or within 500 feet of the boundary of the same, who have mapped their workings and filed their maps as required by law, excepting the coal operators or coal owners (if any) above named as addressees.

The above named coal operators or coal owners (if any) are notified that any objections they may desire to make to such proposed location, or which they are required to make by Section 3 of said Code, in the drilling of a well at said proposed location will cause a dangerous condition in or about their respective coal mines, must be received by, or filed with the Department of Mines within ten days from the receipt of a copy of this notice and accompanying plat by said Department. Said coal operators are further notified that forms for use in making such objections will be furnished to them by the Department of Mines promptly on request and that all such objections must set forth as definitely as is reasonably possible the ground or grounds on which such objections are based and indicate the direction and distance the proposed location should be moved to overcome same.

(The next paragraph is to be completed only in Department's copy.)

Copies of this notice and the enclosed plat were mailed by registered mail, or delivered to the above named coal operators or coal owners at their above shown respective addresses _____ days before

or on the same day with the mailing or delivery of this copy to the Department of Mines at Charleston, West Virginia.

Very truly yours,

Weylin Oil Company
David Fox
1019 Seventh Avenue
Huntington
West Virginia.



02/02/2024

Section 3 of said Code provides that such objections be filed or be found in the Department of Mines within said period of ten days from the receipt of this notice and plat by the Department of Mines. If said proposed location, the department shall forthwith order the well operator a drilling permit, unless the time of such plat that no objections have been made by the coal operators to the location, as found there by the Department, and that the same is approved and the well operator authorized to proceed to drill at said location.

Permit Number 101-281

E-6

WAYLIN OIL COMPANY

1019 SEVENTH AVENUE
HUNTINGTON 9, WEST VIRGINIA

August 27, 1955

Mr. C. N. Hall
Administrative Assistant
OIL AND GAS DIVISION
Department of Mines
Charleston, West Virginia

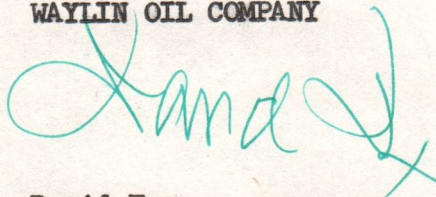
Dear Senator:

We have not sent in a record of the Well drilled under WAY-947 because we had in mind to drill it deeper. The Well has now been drilled as deep as we contemplate and as soon as we get the record from the contractor we will make our reports.

There is evidently some confusion as to our Well numbers. The first Well we drilled on Camp Creek was drilled on the Ernest Sanders Lease, the second well was drilled on the Dyer Lease and the location sent to you recently will be our third well but will be number two on the Dyer Farm.

Yours very truly,


WAYLIN OIL COMPANY



David Fox

DF/jd

cc/Mr. O. C. Allen, Inspector, Wayne, W.Va.



02/02/2024

WAYLIN OIL COMPANY

1019 SEVENTH AVENUE

HUNTINGTON 9, WEST VIRGINIA

August 27, 1952

Mr. C. W. Bell
Administrative Assistant
OIL AND GAS DIVISION
Department of Mines
Charleston, West Virginia


Dear Sir:

We have not seen in a record of the well drilled under W-1-2-1 because we had in mind to drill it deeper. The well has now been drilled as deep as we contemplate and as soon as we get the record from the contractor we will make our reports.

There is evidently some confusion as to our well numbers. The first well we drilled on Camp Creek was drilled on the Ernest Sanders lease, the second well was drilled on the Dyer lease and the location sent to you recently will be our third well but will be number two on the Dyer farm.

Yours very truly,

WAYLIN OIL COMPANY



David Fox

Dr/ja

cc/Mr. O. C. Allen, Inspector, Wayne, W. Va.



E-7

August 29, 1955

Mr. David Fox
Waylin Oil Company
1019 Seventh Avenue
Huntington, West Virginia

Dear Mr. Fox:

We acknowledge receipt of your letter of August 27, advising us that you will send record of the completion of your Well No. 2 on the Ernest Sanders Lease as soon as you can obtain it from your contractor. We must ask that you obtain this information without delay and it is long past due, since permit WAY-911 for the Sanders Well was issued March 8, 1954 and we feel sure your contractor will be glad to furnish the information at this time.

We were lenient in the case of record for your Well No. 1 on the Elisha McCoy Farm, Laurel Hill District, Lincoln County on the basis that you would send it when you could obtain the necessary data from your contractor but to this date, we have never received it. It seems that in this case, the rig was moved 30 feet from the original location without notice to the Department, drilled to 400 feet and filled up, all without any notice to us.

We will greatly appreciate your cooperation, at this time, in sending the completion log for the Sanders Well so that permit for your No. 3 location, need not be delayed.

Very truly yours,

Administrative Assistant
OIL AND GAS DIVISION

MG:g

cc: Mr. O. C. Allen, Inspector

02/02/2024

E-8

WAYLIN OIL COMPANY

1019 SEVENTH AVENUE

HUNTINGTON 9, WEST VIRGINIA

September 8, 1955

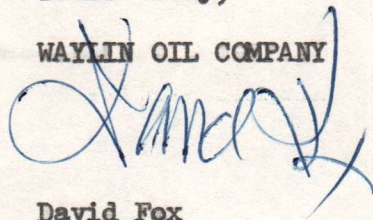
Mr. C. N. Hall
OIL & GAS DIVISION
Department of Mines
Charleston, West Virginia

Dear Mr. Hall:

We have your letter of August 29th and there seems to be some confusion someplace along the line as our records indicate that we have already sent you a Well Log for WAY-911 to which you refer in the first paragraph of your letter. In our letter of August 27th we tried to explain that the first well we drilled on Camp Creek was on the Ernest Sanders Lease, the second well on the Dyer Lease and the location which we recently applied for is #2 Dyer or the third well we have drilled. To explain a little further, and we hope we do not add to the confusion, United Fuel Gas Company drilled Well #1 on the Ernest Sanders Lease and encountered oil which we took over and this is our Sanders' Well #1. However, we did not drill the well as the permit was issued to United Fuel Gas Company. We then drilled a second well on the Ernest Sanders Lease, WAY-911 and have recently completed the first well on the Dyer Lease #WAY-947 for which we enclose log. Our delay in sending the log was that, as you know, lime wells are very erratic and sometimes quit producing shortly after they are drilled in and we therefore wanted to wait to see if the well diminished sufficiently so that we could continue drilling deeper. This we did about two weeks ago and now find that the well is acceptable as a producer and we are therefore enclosing log. We trust that you will issue permit for the #2 Dyer Well at your early convenience.

Yours truly,


WAYLIN OIL COMPANY



David Fox

DF/jd

Enclosure



02/02/2024

WAYLIN OIL COMPANY

HUNTINGTON 2, WEST VIRGINIA

September 8, 1922

Mr. C. H. Hall
OIL & GAS DIVISION
Department of Mines
Charleston, West Virginia


Dear Mr. Hall:

We have your letter of August 29th and there seems to be some confusion
somewhere along the line as our records indicate that we have already
sent you a well log for WAY-911 to which you refer in the first paragraph
of your letter. In our letter of August 29th we tried to explain that
the first well we drilled on Camp Creek was on the Ernest Sanders lease,
the second well on the Pyer lease and the location which we recently
applied for is #2 Pyer or the third well we have drilled. To explain a
little further, and we hope we do not add to the confusion, United Fuel
Gas Company drilled Well #1 on the Ernest Sanders lease and encountered
oil which we took over and this is our Sanders' Well #1. However, we
did not drill the well as the permit was issued to United Fuel Gas Company.
We then drilled a second well on the Ernest Sanders lease, WAY-911 and
have recently completed the first well on the Pyer lease, WAY-912 for
which we enclose log. Our delay in sending the log was that, as you
know, some wells are very erratic and sometimes quite producing shortly
after they are drilled in and we therefore wanted to wait to see if the
well diminished sufficiently so that we could continue drilling deeper.
This we did about two weeks ago and now find that the well is acceptable
as a producer and we are therefore enclosing log. We trust that you will
leave permit for the #2 Pyer well at your early convenience.

Yours truly,

WAYLIN OIL COMPANY

David Fox



DL 14
Enclosure

August 26, 1955

Waylin Oil Company
1019 Seventh Avenue
Huntington, West Virginia

Att: Mr. David Fox

Gentlemen:

Please send us two copies of the well record
for the following locations:-

<u>PERMIT NO.</u>	<u>FARM</u>	<u>WELL NO.</u>	<u>DISTRICT</u>	<u>PERMIT ISSUED</u>
WAY-947	Alfred Dyer	F-1-Sr. 3	Stonewall	Nov. 8, 1944

This information will have to be filed before
permit for the No. 3 Well on this tract, can be issued. We would
also appreciate your advising us why the present location is for Well
No. 3 since there has never been a request for permit to drill Well
No. 2.

Forms OG-10 are enclosed.

Very truly yours,

Administrative Assistant
OIL AND GAS DIVISION

MG:g
encl

cc: Mr. O. C. Allen, Inspector

02/02/2024

E-9

September 9, 1955

Waylin Oil Company
1019 Seventh Avenue
Huntington, West Virginia

Att: Mr. David Fox

Gentlemen:

Enclosed is permit WAY-984 for the drilling of Well No. 2, Serial 4 on the Alfred Dyer (United Fuel Gas Company Mineral Tract No. 1), Stonewall District, Wayne County.

We appreciate your letter of September 8 explaining the various wells on this lease. However, we wish to advise in the matter of drilling deeper your well on the Dyer Farm under permit WAY-947 that the well record should have been filed with the Department within a reasonable time after the original drilling was completed. The permit for this well was issued November 8, 1954. It was indefinite as to when the deepening would have to be done. Obviously, the well was produced from the Big Lime for a number of months and as far as it was concerned, was a completed well. In cases such as this, the record should be filed after completion of the original drilling and, if at a later date, deepening of the well must be done, a notice must be filed with the Department of Mines to deepen the well. A notice (Form OG-1) is all that is required.

The notice filed for the permit enclosed for the second well on the Dyer Farm, would have confused our records further as it indicated it was for Well No. 3 on this farm. We have changed to to conform with the data given in your letter of September 8th.

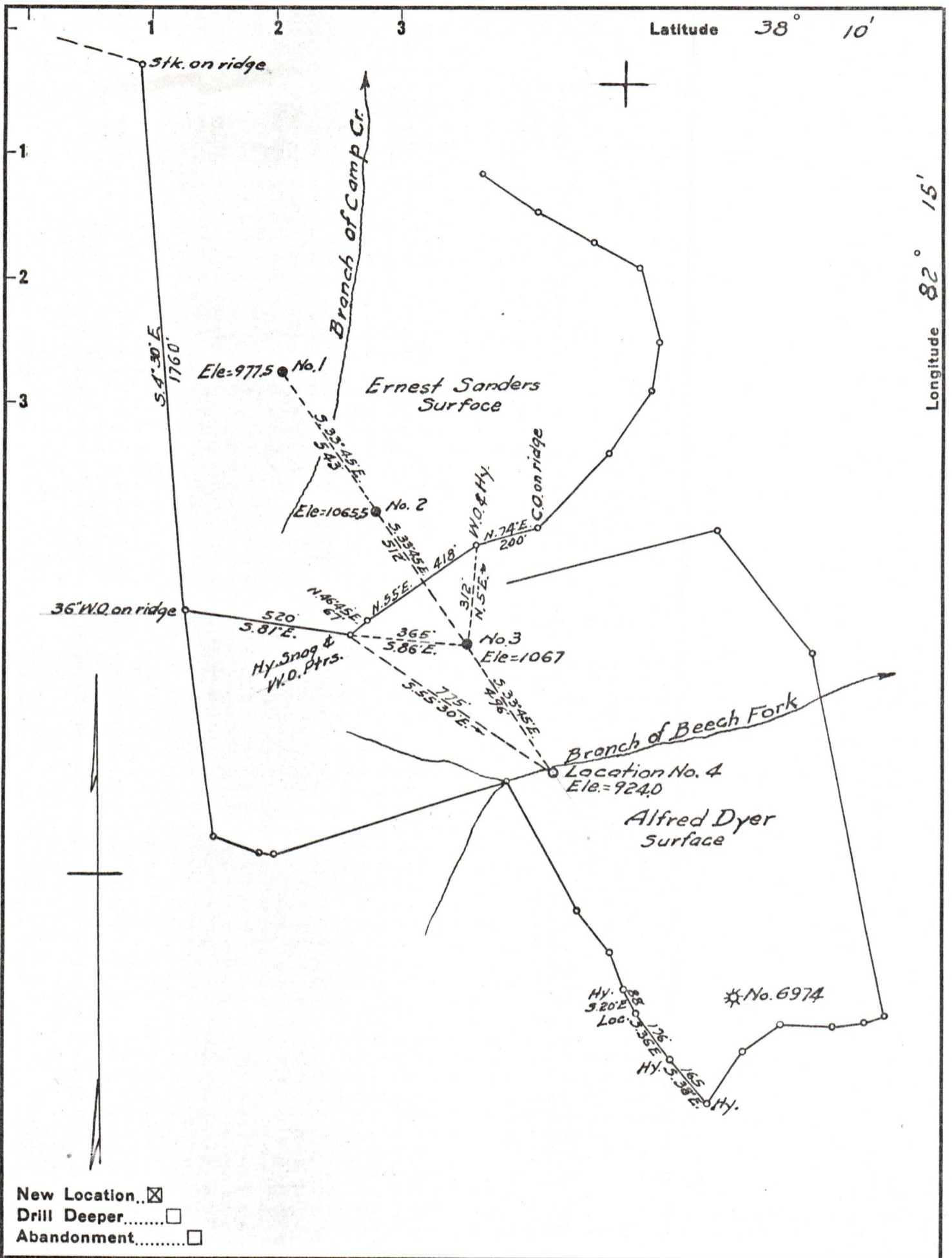
Very truly yours,

Administrative Assistant
OIL AND GAS DIVISION

MG:g

cc: Mr. O. C. Allen, Inspector

02/02/2024



Company WAYLIN OIL CO.
 1019 - SEVENTH AVENUE
 Address HUNTINGTON, W. VA.
 Farm U. F. G. CO. MINERAL TR. No. 1
 Tract _____ Acres 16,740.52 Lease No. _____
 Well (Farm) No. 2 Serial No. 4
 Elevation (Spirit Level) 924.0
 Quadrangle WAYNE
 County WAYNE District STONEWALL
 Engineer G. C. Gwing
 Engineer's Registration No. 309
 File No. _____ Drawing No. _____
 Date 8-25-55 Scale 1"=400'

STATE OF WEST VIRGINIA
 DEPARTMENT OF MINES
 OIL AND GAS DIVISION
 CHARLESTON

WELL LOCATION MAP
 FILE NO. WAY-984 02/02/2024

+ Denotes location of well on United States Topographic Maps, scale 1 to 62,500, latitude and longitude lines being represented by border lines as shown.

- Denotes one inch spaces on border line of original tracing.