



STATE OF WEST VIRGINIA  
DEPARTMENT OF MINES  
OIL AND GAS DIVISION

Lease No. 3328

NOTICE OF PROPOSED LOCATION OF OIL AND GAS WELL

To THE DEPARTMENT OF MINES,  
Charleston, W. Va.

Toney McCoy & Della McCoy

COAL OPERATOR OR COAL OWNER

R. F. D. #2

Prichard, West Virginia

ADDRESS

The Chartiers Oil Company

NAME OF WELL OPERATOR

1518 Farmers Bank Building

Pittsburgh 22, Pennsylvania

COMPLETE ADDRESS

No known operators.

COAL OPERATOR OR COAL OWNER

August 15th, 1955

PROPOSED LOCATION

Butler District

Wayne County

Well No. 1

380 10'  
820 30'

Toney McCoy & Della McCoy Farm

GENTLEMEN:

The undersigned well operator is entitled to drill upon the above named farm or tract of land for oil and gas, having fee title thereto, (or as the case may be) under grant or lease dated August 26, 1954, made by Toney McCoy & Della McCoy, to The Chartiers Oil Company, and recorded on the 11th day of September, 1954, in the office of the County Clerk for said County in Book 45, page 117.

The enclosed plat was prepared by a competent engineer and shows the proposed location of a well to be drilled for oil and gas by the undersigned well operator on the farm and in the Magisterial District and County above named, determined by survey and courses and distances from two permanent points, or land marks.

The undersigned well operator is informed and believes there are no coal operators operating beds of coal beneath said farm or tract of land on which said well is located, or within 500 feet of the boundaries of the same, who have mapped their workings and filed their maps as required by law, excepting the coal operators or coal owners (if any) above named as addressees.

The above named coal operators or coal owners (if any) are notified that any objections they may desire to make to such proposed location, or which they are required to make by Section 3 of said Code, if the drilling of a well at said proposed location will cause a dangerous condition in or about their respective coal mines, must be received by, or filed with the Department of Mines within ten\* days from the receipt of a copy of this notice and accompanying plat by said Department. Said coal operators are further notified that forms for use in making such objections will be furnished to them by the Department of Mines promptly on request and that all such objections must set forth as definitely as is reasonably possible the ground or grounds on which such objections are based and indicate the direction and distance the proposed location should be moved to overcome same.

(The next paragraph is to be completed only in Department's copy.)

Copies of this notice and the enclosed plat were mailed by registered mail, or delivered to the above named coal operators or coal owners at their above shown respective address \_\_\_\_\_ day \_\_\_\_\_ before, or on the same day with the mailing or delivery of this copy to the Department of Mines at Charleston, West Virginia.

Very truly yours, THE CHARTIERS OIL COMPANY

[Signature] Vice President  
WELL OPERATOR

1518 Farmers Bank Building

STREET


Pittsburgh 22,

CITY OR TOWN

Pennsylvania

STATE

02/02/2024



Address of Well Operator }

\*Section 3 . . . . If no such objections be filed or be found by the department of mines, within said period of ten days from the receipt of said notice and plat by the department of mines, to said proposed location, the department shall forthwith issue to the well operator a drilling permit reciting the filing of such plat, that no objections have been made by the coal operators to the location, or found thereto by the department, and that the same is approved and the well operator authorized to proceed to drill at said location.





STATE OF WEST VIRGINIA  
DEPARTMENT OF MINES  
OIL AND GAS DIVISION

Lessee No. 3338


Wey 982 - Tony & Della McCoy Farm  
Charles Oil Co to Pargan Petroleum Co -  
Feb 22 - 1961 - Item 30 - Book 9 - Page 326  
Pargan Petr Co to Howard Alexander ..  
Item 30 - Book 11 Page 409 7-21-64  
Howard Alexander to Pip Petroleum Corp - 7-22-64  
Item - 30 Book 11 Page 416

2-5-75

A copy of assignments were submitted.  
Checked and returned to Pip - Food

THE CHARITERS OIL COMPANY  
VICE PRESIDENT  
1518 Farmers Bank Building  
Pittsburgh 22  
Pennsylvania

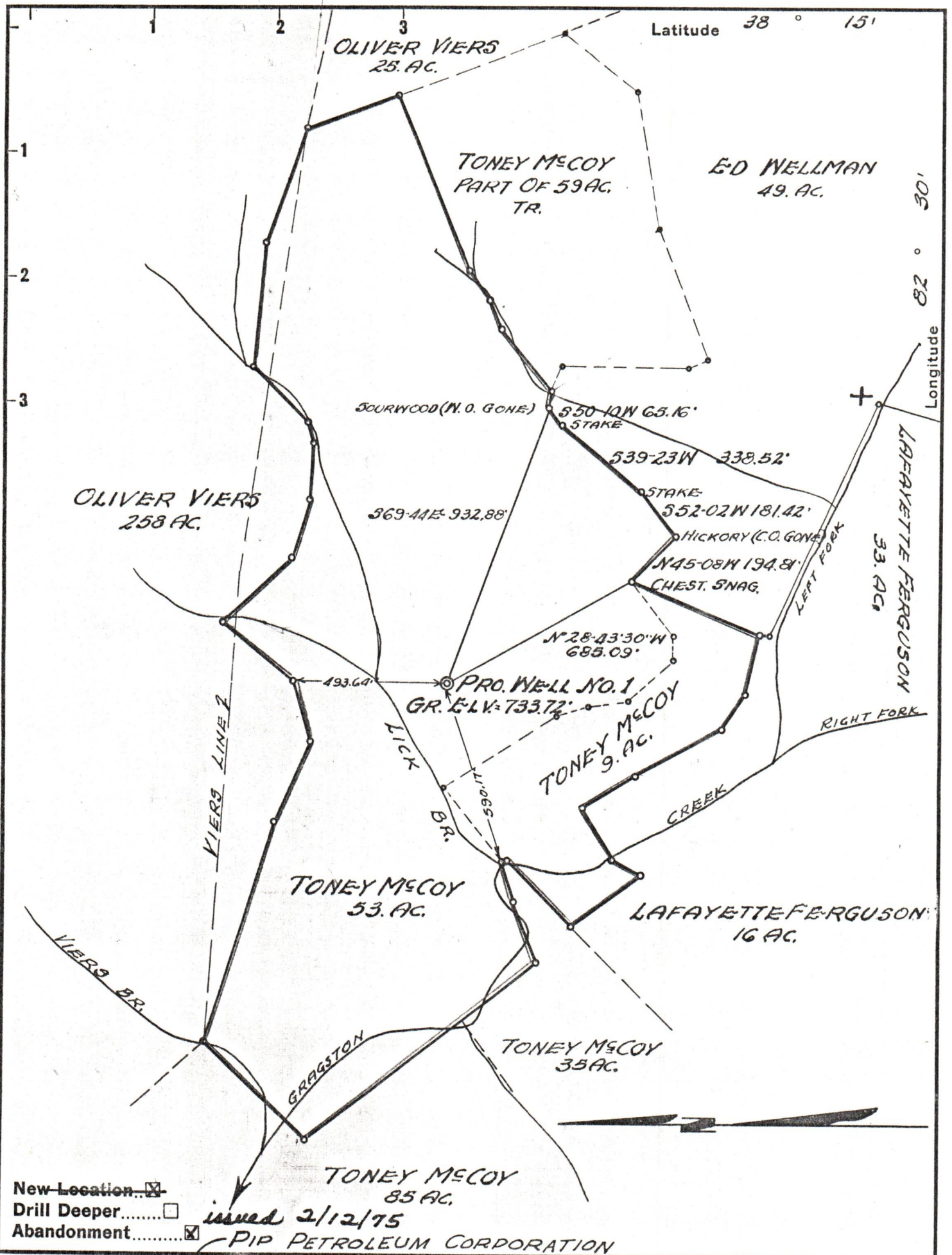
Address of Well Operator



02/02/2024

Section 8. If no such objection be filed or returned by the department of mines within said period of ten days from the receipt of said notice and plot by the department of mines to said proposed location the department shall forthwith issue to the well operator a drilling permit reading the title of same that no objections have been made by the department to the location or found there by the department and that the same is approved and the well operator authorized to proceed to drill at said location.





New Location...    
 Drill Deeper.....    
 Abandonment.....    
 issued 2/12/75   
 PIP PETROLEUM CORPORATION

Company	<del>CHARTIERS OIL CO.</del>
Address	<del>PITTSBURGH, PA.</del> WAYNE W.V. 25570
Farm	<del>TONEY MESCOY</del>
Tract	Acres <u>53</u> Lease No. <u>3328</u>
Well (Farm) No.	<u>1</u> Serial No. _____
Elevation (Spirit Level)	<u>733.72'</u>
Quadrangle	<u>LOUISA</u>
County	<u>WAYNE</u> District <u>BUTLER</u>
Engineer	<u>W.E. Good</u>
Engineer's Registration No.	<u>270</u>
File No.	<u>No. 54203.F.</u> Drawing No. _____
Date	<u>AUG. 6, 1955</u> Scale <u>1" = 400'</u>

STATE OF WEST VIRGINIA  
 DEPARTMENT OF MINES  
 OIL AND GAS DIVISION  
 CHARLESTON

**WELL LOCATION MAP**  
 FILE NO. WAY-982-P

+ Denotes location of well on United States Topographic Maps, scale 1 to 62,500, latitude and longitude lines being represented by border lines as shown.

- Denotes one inch spaces on border line of original tracing.

47099



A-11

# THE CHARTIERS OIL COMPANY

1518 FARMERS BANK BUILDING

PITTSBURGH 22, PA.

August 15, 1955

Lease No. 3328

State of West Virginia  
Department of Mines  
Oil and Gas Division  
Charleston, West Virginia

Gentlemen:

We are enclosing, herewith, by registered mail, Application for Permit, together with cloth map of proposed location of Well #1 on the Toney McCoy and Della McCoy property in Butler District, Wayne County, West Virginia.

A copy of well location and application has this day been forwarded to all interested parties.

Yours very truly,

THE CHARTIERS OIL COMPANY



H. M. Brown, Vice President

02/02/2024



THE CHARTERS OIL COMPANY

515 FARMERS BANK BUILDING

PITTSBURGH, PA.

August 15, 1955

Lease No. 3358

State of West Virginia  
Department of Mines  
Oil and Gas Division  
Charleston, West Virginia

Gentlemen:

We are enclosing, herewith, by registered mail, application for permit, together with a copy of proposed location of well, in the Town of McCoy and Delta McCoy property in Taylor District, Wayne County, West Virginia.

A copy of well location and application has this day been forwarded to all interested parties.

Yours very truly,

THE CHARTERS OIL COMPANY

*[Signature]*  
H. H. Brown, Vice President



A-10

# THE CHARTIERS OIL COMPANY

1518 FARMERS BANK BUILDING

PITTSBURGH 22, PA.

April 16, 1956

Lease No. 3328

State of West Virginia  
Department of Mines  
Oil & Gas Division  
Charleston, West Virginia

Gentlemen:


Reference is made to Permit No. Wayne-982 issued by your Department on August 27, 1955 to The Chartiers Oil Company of Pittsburgh, Pennsylvania, approving the location of Well #1 on the Toney & Della McCoy Property, Butler District, Wayne County, West Virginia.

Shortly after the permit was issued, the rig was built at the location, but we encountered considerable delay in getting the work under way. As of April 14th, the well was drilling at 170 feet.


Upon examination of the permit, we find that it expired four months after date of issue, providing well was not commenced. If the work done by our Company did not constitute commencement of a well, we would, therefore, ask that the permit be extended to cover the work now in progress.

Yours very truly,

THE CHARTIERS OIL COMPANY



H. M. Brown, Vice President



02/02/2024



THE CHARMERS OIL COMPANY

1218 FARMERS BANK BUILDING

PITTSBURGH, PA.

April 18, 1938

Check No. 3388

State of West Virginia

Department of Mines

Oil & Gas Division

Washington, West Virginia


Dear Sir:

Reference is made to your letter of April 15, 1938, regarding the proposed lease for the oil and gas rights in the above described land. The lease is being prepared and will be forwarded to you as soon as it is ready.

Should you desire to inspect the land, you may do so at any time. The land is located in Wayne County, West Virginia.

Very truly yours,  
The Charmers Oil Company

J. A. Brown, Vice President





Formation	Color	Hard or Soft	Top <sup>12</sup>	Bottom	Oil, Gas or Water	Depth Found	Remarks
Shale Corniferous	Brown Lime		2978 3004	3004 3733	Black Wtr.  Water	3192  3329	Poison gas at 3200'. 3270'. Poison gas at 3500'. Six bailers in 24 hrs. at 34

September 12, 1956 well acidized the second time. Open flow before acidizing 84,000 cu. ft. Acidized with 2500 gallon and after 24 hours gauged 50/10 water 2" or 300,000 cu. ft.

02/02/2024

Date September 28th, 19 56

APPROVED The Chartiers Oil Company, Owner

By Stuart Brown Vice President  
(Title)







STATE OF WEST VIRGINIA  
DEPARTMENT OF MINES  
OIL AND GAS DIVISION

INSPECTOR'S WELL REPORT


Permit No. Way-982

Oil or Gas Well \_\_\_\_\_  
(KIND)

Company	CASING AND TUBING	USED IN DRILLING	LEFT IN WELL	PACKERS
<u>The Chartiers Oil Co.</u>				
Address <u>1518 Farmers Bank Bldg, Pitts, Pa.</u>	Size			
Farm <u>Toney 2<sup>d</sup> Della Mc Coy.</u>	16			Kind of Packer _____
Well No. <u>1</u>	13			
District <u>Butler</u> County <u>Wayne</u>	10			Size of _____
Drilling commenced _____	8 1/4			
Drilling completed _____ Total depth _____	6 5/8			Depth set _____
Date shot _____ Depth of shot _____	5 3/16			
Initial open flow _____ /10ths Water in _____ Inch	3			Perf. top _____
Open flow after tubing _____ /10ths Merc. in _____ Inch	2			Perf. bottom _____
Volume _____ Cu. Ft.	Liners Used			Perf. top _____
Rock pressure _____ lbs. _____ hrs.				Perf. bottom _____
Oil _____ bbls., 1st 24 hrs.	CASING CEMENTED _____ SIZE _____ No. FT. _____ Date _____			
Fresh water _____ feet _____ feet	COAL WAS ENCOUNTERED AT _____ FEET _____ INCHES			
Salt water _____ feet _____ feet	_____ FEET _____ INCHES FEET _____ INCHES			
	_____ FEET _____ INCHES FEET _____ INCHES			

Drillers' Names S. I. King - Garland Cornwell,

Remarks: Spudding at 100 feet,



9-8-55  
DATE

O.C. Allen  
DISTRICT WELL INSPECTOR

02/02/2024











STATE OF WEST VIRGINIA  
DEPARTMENT OF MINES  
OIL AND GAS WELLS DIVISION

INSPECTOR'S WELL REPORT

Permit No. \_\_\_\_\_

Oil or Gas Well \_\_\_\_\_  
(KIND)

Company _____ Address _____ Farm _____ Well No. _____ District _____ County _____ Drilling commenced _____ Drilling completed _____ Total depth _____ Date shot _____ Depth of shot _____ Initial open flow _____ /10ths Water in _____ Inch Open flow after tubing _____ /10ths Merc. in _____ Inch Volume _____ Cu. Ft. Rock pressure _____ lbs. _____ hrs. Oil _____ bbls., 1st 24 hrs. Fresh water _____ feet _____ feet Salt water _____ feet _____ feet	CASING AND TUBING	USED IN DRILLING	LEFT IN WELL	PACKERS
	Size			Kind of Packer
	16			
	13			
	10			Size of _____
	8 1/4			
	6 5/8			Depth set _____
	5 3/16			
	3			Perf. top _____
	2			Perf. bottom _____
	Liners Used			Perf. top _____
				Perf. bottom _____

CASING CEMENTED \_\_\_\_\_ SIZE \_\_\_\_\_ No. FT. \_\_\_\_\_ Date \_\_\_\_\_

NAME OF SERVICE COMPANY \_\_\_\_\_

COAL WAS ENCOUNTERED AT \_\_\_\_\_ FEET \_\_\_\_\_ INCHES

\_\_\_\_\_ FEET \_\_\_\_\_ INCHES \_\_\_\_\_ FEET \_\_\_\_\_ INCHES

\_\_\_\_\_ FEET \_\_\_\_\_ INCHES \_\_\_\_\_ FEET \_\_\_\_\_ INCHES

Drillers' Names \_\_\_\_\_

Remarks:







STATE OF WEST VIRGINIA  
DEPARTMENT OF MINES  
OIL AND GAS WELLS DIVISION

INSPECTOR'S WELL REPORT

Permit No. \_\_\_\_\_

Oil or Gas Well \_\_\_\_\_  
(KIND)

	CASING AND TUBING	USED IN DRILLING	LEFT IN WELL	PACKERS
Company _____	Size			
Address _____	16			Kind of Packer _____
Farm _____	13			
Well No. _____	10			Size of _____
District _____ County _____	8 1/4			
Drilling commenced _____	6 5/8			Depth set _____
Drilling completed _____ Total depth _____	5 3/16			
Date shot _____ Depth of shot _____	3			Perf. top _____
Initial open flow _____ /10ths Water in _____ Inch	2			Perf. bottom _____
Open flow after tubing _____ /10ths Merc. in _____ Inch	Liners Used			Perf. top _____
Volume _____ Cu. Ft.				Perf. bottom _____
Rock pressure _____ lbs. _____ hrs.	CASING CEMENTED _____ SIZE _____ No. FT. _____ Date _____			
Oil _____ bbls., 1st 24 hrs.	NAME OF SERVICE COMPANY _____			
Fresh water _____ feet _____ feet	COAL WAS ENCOUNTERED AT _____ FEET _____ INCHES			
Salt water _____ feet _____ feet	_____ FEET _____ INCHES _____ FEET _____ INCHES			

Drillers' Names \_\_\_\_\_

Remarks: \_\_\_\_\_





State of West Virginia

Department of Mines  
Oil and Gas Division

Charleston 25305

April 22, 1975

JOHN ASHCRAFT  
Director

ROBERT L. DODD  
Deputy Director

Kenneth Butcher  
RFD # 1  
Barboursville, W.Va.

PERMIT	WAY-982-P
COMPANY	Pip Petroleum Corp.
FARM	Toney McCoy & Della McCoy
WELL NO	1
DISTRICT	Butler
COUNTY	Wayne

Dear Sir:

Please make a final inspection of the well described above.

Very truly yours,

Robert L. Dodd

RLD/

cc

02/02/2024





STATE OF WEST VIRGINIA  
DEPARTMENT OF MINES  
OIL AND GAS WELLS DIVISION

**RECORDED**

FEB 11 1975

OIL & GAS DIVISION  
DEPT. OF MINES

**NOTICE OF INTENTION TO PLUG AND ABANDON WELL**

(REQUIRED BY SECTION 9, ARTICLE 4, CHAPTER 22 OF THE CODE)

TO THE DEPARTMENT OF MINES,  
Charleston, W. Va.

Coal Operator	Pip Petroleum Corporation	Name of Well Operator
Address	Wayne, W.Va. 25570	Complete Address
Coal Owner		Date
Address	Butler	District
	Wayne	County
Lease or Property Owner	Well No. 1	
Address	Toney McCoy & Della McCoy	Farm

Inspector Kenneth Butcher, Barboursville, W.Va. Telephone 736-4885

**TO BE NOTIFIED 24 HOURS IN ADVANCE OF PLUGGING OPERATIONS**

Gentlemen:—

The undersigned well operator is about to abandon the above described well and will commence

the work of plugging and abandoning said well on the date inspector is notified (which date shall not be less than five days after the day on which this notice so mailed is received, or in due course should be received by the Department of Mines).

This notice is given you in order that your respective representatives may be present at the plugging and filling of said well. You are further notified that whether you are represented or not represented the undersigned will proceed on that date, or shortly thereafter, to plug and fill said well in the manner required by Section 10, Article 4, Chapter 22 of the Code and given in detail on the reverse side of this notice, in "Work Order."

This notice is being mailed by registered mail to each of you at the above addresses on the above date.

Very truly yours,

Well Operator

NOTE: Upon the abandonment of any well drilled prior to June 1, 1925, a plat prepared by a registered engineer, shall be filed with THREE COPIES OF APPLICATION, (OG-9) AND "WORK ORDER" AND TWO COPIES OF THE WELL RECORD, (OG-10). The map must show the district and county in which the tract of land is located, the name and acreage of same, the name or names of the owners and names of adjacent tracts and the location of the well to be abandoned, determined by survey with the courses and distances of such well from two permanent points or landmarks on said tract, in compliance with Rule 5 of the Rules and Regulations.

02/02/2024

NOTE: In case plugging is not commenced within four months from the date of permit, same shall expire and be of no further force or effect.

NOTE: PERMIT IS NON TRANSFERABLE.

AFFIDAVIT, FORM OG-8, MANNER WELL PLUGGED MUST BE SUBMITTED TO OBTAIN RELEASE OF WELL UNDER BOND.

Wayne 982 - P

Permit Number

**BLANKET BOND**



PROPOSED MANNER OF PLUGGING AND FILLING WELL

(REQUIRED BY RULES AND REGULATIONS)

WEST VIRGINIA DEPARTMENT OF MINES

OIL AND GAS DIVISION

WORK ORDER

Well to be plugged and filled as follows:

Bridge hole on top of 2" tubing approximately 3200'  
 50' cement on top of tubing  
 Stone and clay to free point at 5½" casing  
 Cut 5½" casing off at free point  
 20' cement of free point of 5½" casing  
 20' stone on cement  
 20' clay on stone  
 Pull up 6 5/8" set bridge on casing seat 2195'  
 20' cement on bridge  
 20' stone on cement  
 20' clay on stone  
 Stone & clay to 1970  
 Clay 1970-1950  
 Stone & clay 1480  
 Clay 1480-1450  
 Cement 1450-1440  
 Pull 8" casing set at 1175  
 Bridge 1175  
 Clay 1175-1165  
 Cement 1165-1155  
 Stone 1155-1145 Stone and Clay 1145-870  
 Bridge 870'  
 Clay 870-850  
 Cement 850-840 Stone and Clay 840-315  
 Bridge 315  
 Clay 315-300  
 Cement 300-290  
 Stone clay  
 290-200  
 Pull 200'- 10" casing  
 Cement 200-190  
 Stone & clay  
 190-20  
 Cement 20- to surface

To the Department of Mines  
 Coal Owner or Operator,  
 Lease or Property Owner.

IF PARTIAL PLUGGING  
 PLEASE SUBMIT REVISED WELL RECORD  
 WHEN WORK IS COMPLETED.

Gentlemen:

This "work order" is submitted for your approval and concurrence and unless notified of your disapproval or non-concurrence, the undersigned will proceed with the plugging and filling of said well in the above described manner on the date inspector is notified after permit is issued.

Very truly yours,

*Pip Petroleum Corporation*  
*By O. L. Kemmerer* Well Operator

No objections have been filed by the coal owner or coal operator, or any available adjacent lease or property owners or interposed by the Department of Mines to the manner herein described for the plugging and filling of the well above mentioned. Therefore, the same is hereby approved this

12<sup>th</sup> day of February 19 75

DEPARTMENT OF MINES  
 Oil and Gas Division

02/02/2024

By: *Robert L. ...*

NOTE: This "work order" shall be filed in triplicate, one copy for the files of the Department of Mines; one to be approved or corrected and returned to the well operator as his authority for plugging said well; and one for the well inspector.

02/02/2024



RECEIVED

APR 10 1975

FORM OG-8

STATE OF WEST VIRGINIA  
DEPARTMENT OF MINES  
OIL AND GAS WELLS DIVISION

OIL & GAS DIVISION  
DEPT. OF MINES

AFFIDAVIT OF PLUGGING AND FILLING WELL

AFFIDAVIT SHOULD BE MADE IN TRIPPLICATE, ONE COPY MAILED TO THE DEPARTMENT, ONE COPY TO BE RETAINED BY THE WELL OPERATOR AND THE THIRD COPY (AND EXTRA COPIES IF REQUIRED) SHOULD BE MAILED TO EACH COAL OPERATOR AT THEIR RESPECTIVE ADDRESSES.

COAL OPERATOR OR OWNER: PIP Petroleum Corporation  
 NAME OF WELL OPERATOR: PIP Petroleum Corporation  
 ADDRESS: P.O. Box 505 Wayne West Virginia 25570  
 COMPLETE ADDRESS: P.O. Box 505 Wayne West Virginia 25570

COAL OPERATOR OR OWNER: \_\_\_\_\_  
 ADDRESS: \_\_\_\_\_

COAL OPERATOR OR OWNER: \_\_\_\_\_  
 ADDRESS: \_\_\_\_\_

LEASE OR PROPERTY OWNER: \_\_\_\_\_  
 ADDRESS: \_\_\_\_\_

WELL AND LOCATION: 19  
 District: Butler  
 County: Wayne

Well No. 1

STATE INSPECTOR SUPERVISING PLUGGING: Kenneth Butcher

AFFIDAVIT

STATE OF WEST VIRGINIA,  
County of Wayne } ss:

and \_\_\_\_\_  
 being first duly sworn according to law depose and say that they are experienced in the work of plugging and filling oil and gas wells and were employed by PIP PETROLEUM CORP, well operator, and participated in the work of plugging and filling the above well, that said work was commenced on the 20 day of FEB, 1975, and that the well was plugged and filled in the following manner:

SAND OR ZONE RECORD	FILLING MATERIAL	PLUGS USED	CASING	
			CSG PULLED	CSG LEFT IN
FORMATION		SIZE & KIND		
3670	100' Stone + Clay + 50' Cement Cut 5 1/2"			885' 5 1/2"
2470	Case AT 2490 20' Stone 2470			
2195	Clay 2470 to 2450 Cement 2450 to 2430 20' Stone AT 2175 Clay 2175 to 2155 Cement From 2155 to 2135			255' 7"
1940 to 1900	Clay + Stone Cement From 1900 to 1880 Clay + Stone From 1450 to 1440			
1175	Cement Stone 1175 to 1165 Clay 1165 to 1155 From 1155 to 1145 Cement			200' 10 3/4"
870 to 315	870 to 850 Clay Stone Cement From 850 to 840 From 315 Stone to 300 From 290 Clay From 290 to 200 to 20' Cement Stone + Clay from 20' to 0 Cement			
COAL SEAMS		DESCRIPTION OF MONUMENT		
(NAME)		30" High 8" Pipe		
(NAME)		Toney McCoy + Della McCoy		
(NAME)		Plugged 3-27-1975		
(NAME)				

and that the work of plugging and filling said well was completed on the 27th day of March, 1975.

And further deponents saith not.

B.J. Clafon  
E.H. Hayes

02/02/2024

Sworn to and subscribed before me this 8th day of April, 1975.

Kingie Mills

Notary Public.

My commission expires:  
May 29th 1978

Permit No Wayne 982P



STATE OF WEST VIRGINIA  
DEPARTMENT OF MINES  
OIL AND GAS WELLS DIVISION

RECEIVED

APR 28 1975

OIL & GAS DIVISION  
DEPT. OF MINES

INSPECTOR'S WELL REPORT

Permit No. Way-982P

Oil or Gas Well \_\_\_\_\_  
(KIND)

		CASING AND TUBING	USED IN DRILLING	LEFT IN WELL	PACKERS
Company	<u>Pip Petrol. Corp.</u>	Size			
Address	<u>Wayne, W.Va.</u>	16			Kind of Packer
Farm	<u>Tom &amp; Della McCoy</u>	13			
Well No.	<u>1</u>	10			Size of
District	<u>Butler</u> County <u>Wayne</u>	8 1/4			
Drilling commenced		6 5/8			Depth set
Drilling completed	Total depth	5 3/16			
Date shot	Depth of shot	3			Perf. top
Initial open flow	/10ths Water in	2			Perf. bottom
Open flow after tubing	/10ths Merc. in	Liners Used			Perf. top
Volume	Cu. Ft.				Perf. bottom
Rock pressure	lbs.	CASING CEMENTED _____ SIZE _____ No. FT. _____ Date _____			
Oil	bbls., 1st 24 hrs.	NAME OF SERVICE COMPANY _____			
Fresh water	feet	COAL WAS ENCOUNTERED AT _____ FEET _____ INCHES			
Salt water	feet	_____ FEET _____ INCHES _____ FEET _____ INCHES			
		_____ FEET _____ INCHES _____ FEET _____ INCHES			

Drillers' Names \_\_\_\_\_

Remarks:  
Final inspection made for hand release.









State of West Virginia

Department of Mines

Oil and Gas Division

Charleston 25305

April 29, 1975

Pip Petroleum Corporation  
Wayne  
West Virginia 25570

In Re: Permit No. WAY-982-P  
Farm Toney & Della McCoy  
Well No. 1  
District Butler  
County Wayne

Gentlemen:

The final inspection report for the well which is described above has been received in this office. Only the column checked below applies.

XXXXX The bond covering the well designated by the above permit number has been released under your Blanket Bond.

         Please return the enclosed cancelled bond which covered the well designated by the above permit number to the Surety Company who executed said bond in your behalf, in order that they may give you credit on their records.

Very truly yours,

Deputy Director  
Oil and Gas Division

RLD/cc  
Enclosure:

02/02/2024







STATE OF WEST VIRGINIA  
DEPARTMENT OF MINES  
OIL AND GAS WELLS DIVISION

INSPECTOR'S WELL REPORT

Permit No. \_\_\_\_\_

Oil or Gas Well \_\_\_\_\_  
(KIND)

	CASING AND TUBING	USED IN DRILLING	LEFT IN WELL	PACKERS
Company _____	Size			Kind of Packer _____
Address _____	16			
Farm _____	13			Size of _____
Well No. _____	10			
District _____ County _____	8 1/4			Depth set _____
Drilling commenced _____	6 5/8			
Drilling completed _____ Total depth _____	5 3/16			Perf. top _____
Date shot _____ Depth of shot _____	3			
Initial open flow _____ /10ths Water in _____ Inch	2			Perf. bottom _____
Open flow after tubing _____ /10ths Merc. in _____ Inch	Liners Used			Perf. top _____
				Perf. bottom _____
Volume _____ Cu. Ft.	CASING CEMENTED _____ SIZE _____ No. FT. _____ Date _____			
Rock pressure _____ lbs. _____ hrs.	NAME OF SERVICE COMPANY _____			
Oil _____ bbls., 1st 24 hrs.	COAL WAS ENCOUNTERED AT _____ FEET _____ INCHES			
Fresh water _____ feet _____ feet	_____ FEET _____ INCHES _____ FEET _____ INCHES			
Salt water _____ feet _____ feet	_____ FEET _____ INCHES _____ FEET _____ INCHES			

Drillers' Names \_\_\_\_\_

Remarks: \_\_\_\_\_



STATE OF WEST VIRGINIA  
DEPARTMENT OF MINES  
OIL AND GAS DIVISION


INSPECTOR'S WELL REPORT

Permit No. May-987

Oil or Gas Well \_\_\_\_\_  
(KIND)

Company	CASING AND TUBING	USED IN DRILLING	LEFT IN WELL	PACKERS
<u>Chartiers Oil Co.</u>	Size			
<u>15184 Armistice Bank Bldg,</u>	16			Kind of Packer
<u>Pitts., Pa.</u>	13	<u>14</u>		
<u>Honey and Della McCoy</u>	10	<u>209</u>		Size of
<u>1</u>	8 1/4			
<u>Butler</u> County <u>Wayne</u>	6 3/8			Depth set
Drilling commenced <u>4-7-56.</u>	5 3/16	<u>3373</u>		
Drilling completed <u>7-20-56</u> Total depth <u>3733.</u>	3			Perf. top
Date shot _____ Depth of shot _____	2			Perf. bottom
Initial open flow _____ /10ths Water in _____ Inch	Liners Used			Perf. top
Open flow after tubing _____ /10ths Merc. in _____ Inch				Perf. bottom

Volume	CASING CEMENTED	SIZE	No. FT.	Date
_____ Cu. Ft.				
Rock pressure _____ lbs. _____ hrs.				
Oil _____ bbls., 1st 24 hrs.	COAL WAS ENCOUNTERED AT		FEET	INCHES
Fresh water _____ feet _____ feet			FEET	INCHES
Salt water _____ feet _____ feet			FEET	INCHES



Drillers' Names Garland Cornwall,

Remarks: Bailing water each morning, well making water above Gas pay, Gas from corripious line,

7-24-56  
DATE

O.C. Allen  
DISTRICT INSPECTOR

02/02/2024



