

STATE OF WEST VIRGINIA
DEPARTMENT OF MINES
OIL AND GAS DIVISION

INSPECTOR'S WELL REPORT


Permit No. Way-979 Oil or Gas Well _____
(KIND)

Company <u>R.S. Prichard</u>	CASING AND TUBING	USED IN DRILLING	LEFT IN WELL	PACKERS
Address <u>Wayne, W. Va.</u>	Size			
Farm <u>R.S.P.</u>	16'			Kind of Packer _____
Well No. <u>1</u>	13'			
District <u>Union</u> County <u>Wayne</u>	10'	<u>23'</u>		Size of _____
Drilling commenced <u>Aug-19-55</u>	8 1/4'	<u>347'</u>		
Drilling completed _____ Total depth _____	6 5/8'			Depth set _____
Date shot _____ Depth of shot _____	5 3/16'			
Initial open flow _____ /10ths Water in _____ Inch	3'			Perf. top _____
Open flow after tubing _____ /10ths Merc. in _____ Inch	2'			Perf. bottom _____
Volume _____ Cu. Ft.	Liners Used			Perf. top _____
Rock pressure _____ lbs. _____ hrs.				Perf. bottom _____
Oil _____ bbls., 1st 24 hrs.	CASING CEMENTED _____ SIZE _____ No. FT. _____ Date _____			
Fresh water <u>180</u> feet _____ feet	COAL WAS ENCOUNTERED AT _____ FEET _____ INCHES			
Salt water _____ feet _____ feet	_____ FEET _____ INCHES _____ FEET _____ INCHES			

Drillers' Names Clyde Osburn - Hawthorne Foley

Remarks: Drilling at 1050 feet.

8-30-55
DATE



O.C. Allen
DISTRICT WELL INSPECTOR

New Location.
 Drill Deeper.....
 Abandonment.....

Company Southern W.V. Oil & Gas Corp.
 Address Wayne, W. Va.
 Farm R.S. Prichard (Mia. Tract)
 Tract _____ Acres 128 Lease No. _____
 Well (Farm) No. 1 Serial No. _____
 Elevation (Spirit Level) 695'
 Quadrangle Wayne
 County Wayne District Union
 Engineer Basil J. Burgess
 Engineer's Registration No. 469
 File No. _____ Drawing No. _____
 Date Aug. 8th '55 Scale 1" = 500'

STATE OF WEST VIRGINIA
DEPARTMENT OF MINES
OIL AND GAS DIVISION
CHARLESTON

WELL LOCATION MAP
FILE NO. WAY-979

+ Denotes location of well on United States Topographic Maps, scale 1 to 62,500, latitude and longitude lines being represented by border lines as shown.
- Denotes one inch spaces on border line of original tracing.

02/02/2024

Formation	Color	Hard or Soft	Top	Bottom	Oil, Gas or Water	Depth Found	Remarks
			3' 000				
			3' 040				
			3' 080				
			3' 120				
			3' 160				
			3' 200				
			3' 240				
			3' 280				
			3' 320				
			3' 360				
			3' 400				
			3' 440				
			3' 480				
			3' 520				
			3' 560				
			3' 600				
			3' 640				
			3' 680				
			3' 720				
			3' 760				
			3' 800				
			3' 840				
			3' 880				
			3' 920				
			3' 960				
			4' 000				
			4' 040				
			4' 080				
			4' 120				
			4' 160				
			4' 200				
			4' 240				
			4' 280				
			4' 320				
			4' 360				
			4' 400				
			4' 440				
			4' 480				
			4' 520				
			4' 560				
			4' 600				
			4' 640				
			4' 680				
			4' 720				
			4' 760				
			4' 800				
			4' 840				
			4' 880				
			4' 920				
			4' 960				
			5' 000				
			5' 040				
			5' 080				
			5' 120				
			5' 160				
			5' 200				
			5' 240				
			5' 280				
			5' 320				
			5' 360				
			5' 400				
			5' 440				
			5' 480				
			5' 520				
			5' 560				
			5' 600				
			5' 640				
			5' 680				
			5' 720				
			5' 760				
			5' 800				
			5' 840				
			5' 880				
			5' 920				
			5' 960				
			6' 000				
			6' 040				
			6' 080				
			6' 120				
			6' 160				
			6' 200				
			6' 240				
			6' 280				
			6' 320				
			6' 360				
			6' 400				
			6' 440				
			6' 480				
			6' 520				
			6' 560				
			6' 600				
			6' 640				
			6' 680				
			6' 720				
			6' 760				
			6' 800				
			6' 840				
			6' 880				
			6' 920				
			6' 960				
			7' 000				
			7' 040				
			7' 080				
			7' 120				
			7' 160				
			7' 200				
			7' 240				
			7' 280				
			7' 320				
			7' 360				
			7' 400				
			7' 440				
			7' 480				
			7' 520				
			7' 560				
			7' 600				
			7' 640				
			7' 680				
			7' 720				
			7' 760				
			7' 800				
			7' 840				
			7' 880				
			7' 920				
			7' 960				
			8' 000				
			8' 040				
			8' 080				
			8' 120				
			8' 160				
			8' 200				
			8' 240				
			8' 280				
			8' 320				
			8' 360				
			8' 400				
			8' 440				
			8' 480				
			8' 520				
			8' 560				
			8' 600				
			8' 640				
			8' 680				
			8' 720				
			8' 760				
			8' 800				
			8' 840				
			8' 880				
			8' 920				
			8' 960				
			9' 000				
			9' 040				
			9' 080				
			9' 120				
			9' 160				
			9' 200				
			9' 240				
			9' 280				
			9' 320				
			9' 360				
			9' 400				
			9' 440				
			9' 480				
			9' 520				
			9' 560				
			9' 600				
			9' 640				
			9' 680				
			9' 720				
			9' 760				
			9' 800				
			9' 840				
			9' 880				
			9' 920				
			9' 960				
			10' 000				
			10' 040				
			10' 080				
			10' 120				
			10' 160				
			10' 200				
			10' 240				
			10' 280				
			10' 320				
			10' 360				
			10' 400				
			10' 440				
			10' 480				
			10' 520				
			10' 560				
			10' 600				
			10' 640				
			10' 680				
			10' 720				
			10' 760				
			10' 800				
			10' 840				
			10' 880				
			10' 920				
			10' 960				
			11' 000				
			11' 040				
			11' 080				
			11' 120				
			11' 160				
			11' 200				
			11' 240				
			11' 280				
			11' 320				
			11' 360				
			11' 400				
			11' 440				
			11' 480				
			11' 520				
			11' 560				
			11' 600				
			11' 640				
			11' 680				
			11' 720				
			11' 760				
			11' 800				
			11' 840				
			11' 880				
			11' 920				
			11' 960				
			12' 000				
			12' 040				
			12' 080				
			12' 120				
			12' 160				
			12' 200				
			12' 240				
			12' 280				
			12' 320				
			12' 360				
			12' 400				
			12' 440				
			12' 480				
			12' 520				
			12' 560				
			12' 600				
			12' 640				
			12' 680				
			12' 720				
			12' 760				
			12' 800				
			12' 840				
			12' 880				
			12' 920				
			12' 960				
			13' 000				
			13' 040				
			13' 080				
			13' 120				
			13' 160				
			13' 200				
			13' 240				
			13' 280				
			13' 320				
			13' 360				
			13' 400				
			13' 440				
			13' 480				
			13' 520				
			13' 560				
			13' 600				
			13' 640				
			13' 680				
			13' 720				
			13' 760				
			13' 800				
			13' 840				
			13' 880				
			13' 920				
			13' 960				
			14' 000				
			14' 040</				



STATE OF WEST VIRGINIA
DEPARTMENT OF MINES
OIL AND GAS DIVISION

WELL RECORD

Permit No. Way 947

Oil or Gas Well GAS
(KIND)


Company Southern West Virginia Oil and Gas Corp
Address Wayne, West Virginia.
Name R. G. Prichard Acres 128
Location (waters) Big B ranch of Left Fr. 12 Pole
Well No. R. G. Prichard #1 Elev. _____
District Union County Wayne
The surface of tract is owned in fee by Ervin B lan-
tenship Wayne, W. Va. Address _____
General rights are owned by R. G. Prichard
Address Wayne, W. Va.
Drilling commenced August 19, 1955
Drilling completed October 1, 1955
Shot 9-29-1955 From 2,342 To 3,093
with Hi Velocity Geletin (5200 lbs.)
Flow 52 /10ths Water in _____ 1" Inch
_____ /10ths Merc. in _____ Inch
Volume 90,000 Cu. Ft.
Back Pressure 420 lbs. 48 hrs.
None bbls., 1st 24 hrs.
Fresh water 180 feet
Salt water 810 feet

Casing and Tubing	Used in Drilling	Left in Well	Packers
Size 16			Kind of Packer
13			Hookwall
10	24'	24'	Size of 2" X 7"
8 1/4	353'	353'	Depth set 1,895'
6 5/8	1,265'	1,265'	Perf. top 2342
5 3/16			Perf. bottom 2850
3			Perf. top
2	2861	2861	Perf. bottom
Liners Used	None		

CASING CEMENTED No SIZE _____ No. Ft. _____ Date _____

COAL WAS ENCOUNTERED AT _____ FEET _____ INCHES
_____ FEET _____ INCHES
_____ FEET _____ INCHES

Formation	Color	Hard or Soft	Top	Bottom	Oil, Gas or Water	Depth Found	Remarks
Surface			0	15			
ate			15	95			
Broken sand			95	275	Water 180		180' enough water to drill
ate shells			275	605	gas		810 hole full of water
nd			605	685	Water 810		
ack slate			685	710			
Sand			710	1,058			Shot of gas at 410'
ate			1,058	1,066			Hole full of water 810'
nd			1,066	1,115			7" OD pipe set at 1265
ate			1,115	1,125			Drill Nipple 23' 1"
d Rock			1,125	1,130			Gas from 1385 to 1400 6/10 water 5/8 plate
ate			1,130	1,155			Bubble of gas stained oil 1455-1461
me			1,155	1,177			5/10 water 1/4" plate at 1461
reak			1,177	1,182			Run depthometer at 1978.
g Lime			1,182	1,283			Gas 54/10 Water 1" pipe 1970-1978
reak			1,283	1,286			Gas increased from 10/10 to 12/10 at 2440
lme			1,286	1,350			13/10 W 58.
njun Sand			1,350	1,360			Gas test at 3035 10/10 1"
ed Rock			1,360	1,373			Gas test at 3093 10/10 W 1"
njun sand			1,373	1,515	gas 1385		
late & shells			1,515	1,885	gas 1461		
hell			1,885	1,898			
late & shells			1,898	1,952			
offee shale			1,952	1,970	gas 1970		
Berea grit			1,970	1,988			
Slate			1,988	1,993			
Shell			1,993	2,013			
Slate shells			2,013	2,095			
Brown shale			2,095	2,178			
Slate			2,178	2,342	gas 2440		
Brown shale			2,342	2,485			
White shale			2,485	2,526			
Brown shale			2,526	2,630			
White shale			2,630	2,650			
Brown shale			2,650	2,837			
White shale			2,837	3,040			
Brown shale			3,040	3,090			
White			3,090	3,093			
Brown shale			3,093	3,093			
Corniferous lime			3,093	3,093			
Bottom of hole			3,093	3,093			



02/02/2024



STATE OF WEST VIRGINIA
DEPARTMENT OF MINES
OIL AND GAS DIVISION

NOTICE OF PROPOSED LOCATION OF OIL AND GAS WELL

To THE DEPARTMENT OF MINES,
Charleston, W. Va.

No coal in this area.
COAL OPERATOR OR COAL OWNER

Southern W.Va. Oil & Gas Corp.
NAME OF WELL OPERATOR

ADDRESS

Wayne, W. Va.
COMPLETE ADDRESS

COAL OPERATOR OR COAL OWNER

Aug. 8th, 19 55
PROPOSED LOCATION

ADDRESS

Union District

R.G. Prichard
OWNER OF MINERAL RIGHTS

Wayne County

Wayne, W. Va.
ADDRESS

Well No. 1 38° 05'
82° 25'
R. G. Prichard Farm

GENTLEMEN:

The undersigned well operator is entitled to drill upon the above named farm or tract of land for oil and gas, having fee title thereto, (or as the case may be) under ~~grant~~ lease dated 8-5-55, made by R.G. Prichard, to Southern W. Va., and recorded on the 5th day of August, 1955, in the office of the County Clerk for said County in Book 45, page 403.

The enclosed plat was prepared by a competent engineer and shows the proposed location of a well to be drilled for oil and gas by the undersigned well operator on the farm and in the Magisterial District and County above named, determined by survey and courses and distances from two permanent points, or land marks.

The undersigned well operator is informed and believes there are no coal operators operating beds of coal beneath said farm or tract of land on which said well is located, or within 500 feet of the boundaries of the same, who have mapped their workings and filed their maps as required by law, excepting the coal operators or coal owners (if any) above named as addressees.

The above named coal operators or coal owners (if any) are notified that any objections they may desire to make to such proposed location, or which they are required to make by Section 3 of said Code, if the drilling of a well at said proposed location will cause a dangerous condition in or about their respective coal mines, must be received by, or filed with the Department of Mines within ten* days from the receipt of a copy of this notice and accompanying plat by said Department. Said coal operators are further notified that forms for use in making such objections will be furnished to them by the Department of Mines promptly on request and that all such objections must set forth as definitely as is reasonably possible the ground or grounds on which such objections are based and indicate the direction and distance the proposed location should be moved to overcome same.

(The next paragraph is to be completed only in Department's copy.)

Copies of this notice and the enclosed plat were mailed by registered mail, or delivered to the above named coal operators or coal owners at their above shown respective address _____ day _____ before, or on the same day with the mailing or delivery of this copy to the Department of Mines at Charleston, West Virginia.

Very truly yours,


Southern W. Va. O&G Corp.
WELL OPERATOR

By David S. Dungan Eng'r.

Wayne
CITY OR TOWN

W. Va.
STATE

02/02/2024



Address of Well Operator }

*Section 3 If no such objections be filed or be found by the department of mines, within said period of ten days from the receipt of said notice and plat by the department of mines, to said proposed location, the department shall forthwith issue to the well operator a drilling permit reciting the filing of such plat, that no objections have been made by the coal operators to the location, or found thereto by the department, and that the same is approved and the well operator authorized to proceed to drill at said location.

STATE OF WEST VIRGINIA
DEPARTMENT OF MINES
OIL AND GAS DIVISION

INSPECTOR'S WELL REPORT

Permit No. Way-979

Oil or Gas Well _____
(KIND)

Company R.G. Richard
 Address Wayne, W.Va.
 Farm R.G.R.
 Well No. 1.
 District Union County Wayne
 Drilling commenced Aug-19-55
 Drilling completed _____ Total depth _____
 Date shot _____ Depth of shot _____
 Initial open flow _____ /10ths Water in _____ Inch
 Open flow after tubing _____ /10ths Merc. in _____ Inch
 Volume _____ Cu. Ft.
 Rock pressure _____ lbs. _____ hrs.
 Oil _____ bbls., 1st 24 hrs.
 Fresh water 180 feet _____ feet
 Salt water _____ feet _____ feet


CASING AND TUBING	USED IN DRILLING	LEFT IN WELL	PACKERS
Size			
16			Kind of Packer _____
13			
10	<u>23'</u>		Size of _____
8 1/4	<u>3+7'</u>		
6 5/8			Depth set _____
5 3/16			
3			Perf. top _____
2			Perf. bottom _____
Liners Used			Perf. top _____
			Perf. bottom _____

CASING CEMENTED _____ SIZE _____ No. FT. _____ Date _____
 COAL WAS ENCOUNTERED AT _____ FEET _____ INCHES
 _____ FEET _____ INCHES FEET _____ INCHES
 _____ FEET _____ INCHES FEET _____ INCHES

Drillers' Names Clyde Osburn - Hawthorne Grolup.

Remarks: Drilling at 1050 feet.

8-30-55
DATE



O.C. Allen

DISTRICT WELL INSPECTOR

02/02/2024

