



STATE OF WEST VIRGINIA
DEPARTMENT OF MINES
OIL AND GAS DIVISION

NOTICE OF PROPOSED LOCATION OF OIL AND GAS WELL

To THE DEPARTMENT OF MINES,
Charleston, W. Va.

Harold Plymale Geneva Gas Company
COAL OPERATOR OR COAL OWNER (coal not operated) NAME OF WELL OPERATOR
Shoals, W. Va. % R. H. Adkins
ADDRESS COMPLETE ADDRESS
Dec. 11th, 1954
COAL OPERATOR OR COAL OWNER PROPOSED LOCATION
Harold Plymale Ceredo District
OWNER OF MINERAL RIGHTS Wayne County
Shoals, W. Va. Well No. F-1, S-5 38° 25'
ADDRESS Harold Plymale Farm 82° 30'

*Drilled without
Permit issued
no permit issued*

GENTLEMEN:

The undersigned well operator is entitled to drill upon the above named farm or tract of land for oil and gas, having fee title thereto, (or as the case may be) under grant or lease dated August 3rd, 1953, Assigned, made by United Fuel Gas Co., to R. H. Adkins, and recorded on the 8th day of September, 1953, in the office of the County Clerk for said County in Book 43, page 368.

The enclosed plat was prepared by a competent engineer and shows the proposed location of a well to be drilled for oil and gas by the undersigned well operator on the farm and in the Magisterial District and County above named, determined by survey and courses and distances from two permanent points, or land marks.

The undersigned well operator is informed and believes there are no coal operators operating beds of coal beneath said farm or tract of land on which said well is located, or within 500 feet of the boundaries of the same, who have mapped their workings and filed their maps as required by law, excepting the coal operators or coal owners (if any) above named as addressees.

The above named coal operators or coal owners (if any) are notified that any objections they may desire to make to such proposed location, or which they are required to make by Section 3 of said Code, if the drilling of a well at said proposed location will cause a dangerous condition in or about their respective coal mines, must be received by, or filed with the Department of Mines within ten* days from the receipt of a copy of this notice and accompanying plat by said Department. Said coal operators are further notified that forms for use in making such objections will be furnished to them by the Department of Mines promptly on request and that all such objections must set forth as definitely as is reasonably possible the ground or grounds on which such objections are based and indicate the direction and distance the proposed location should be moved to overcome same.


(The next paragraph is to be completed only in Department's copy.)

Copies of this notice and the enclosed plat were mailed by registered mail, or delivered to the above named coal operators or coal owners at their above shown respective address _____ day _____ before, or on the same day with the mailing or delivery of this copy to the Department of Mines at Charleston, West Virginia.

Very truly yours,

Copy of original notice mailed to Department of Mines 12-11-54.

Geneva Gas Company
WELL OPERATOR
% R. H. Adkins
STREET
Hamlin
CITY OR TOWN 02/02/2024
West Virginia.
STATE



Address of Well Operator }

*Section 3 of said Code provides that objections be filed or be found by the department of mines, within said period of ten days from the receipt of said notice and plat by the department of mines, to said proposed location, the department shall forthwith issue to the well operator a drilling permit reciting the filing of such plat, that no objections have been made by the coal operators to the location, or found thereto by the department, and that the same is approved and the well operator authorized to proceed to drill at said location.



STATE OF WEST VIRGINIA
DEPARTMENT OF MINES
OIL AND GAS DIVISION

NOTICE OF PROPOSED LOCATION OF OIL AND GAS WELL

To The Department of Mines
Charleston, W. Va.

Geneva Gas Company
NAME OF WELL OPERATOR
R. H. Adkins
COMPLETE ADDRESS
Hamilton, W. Va.

Harold Pymale
COAL OWNER (coal not operated)
Shoals, W. Va.

Dec. 11th 1954
PROPOSED LOCATION

Ceredo
COUNTY
Wayne

Well No. F-1, S-8
OWNER OF MINERAL RIGHTS
Harold Pymale
ADDRESS
Shoals, W. Va.


The undersigned well operator is entitled to drill upon the above named land or tract of land for oil and gas having fee title thereto, (or as the case may be) under grant or lease dated August 3rd, 1953 Assigned United Fuel Gas Co. to R. H. Adkins and recorded on the 8th day of September, 1953 in the office of the County Clerk for said County in Book 43 page 368

The enclosed plat was prepared by a competent engineer and shows the proposed location of a well to be drilled for oil and gas by the undersigned well operator on the farm and in the Magisterial District and County above named, determined by survey and courses and distances from two permanent points or land marks. The undersigned well operator is informed and believes there are no coal operators operating beds of coal beneath said land or tract of land on which said well is located, or within 300 feet of the boundary of the same, who have mapped their workings and filed their maps as required by law, excepting the coal operators on coal owners (if any) above named as addressees. The above named coal operators or coal owners (if any) are notified that any objections they may desire to make to such proposed location, or which they are required to make by Section 3 of said Code, if the drilling of a well at said proposed location will cause a dangerous condition in or about their respective coal mines, must be received by or filed with the Department of Mines within ten days from the receipt of a copy of this notice and accompanying plat by said Department. Said coal operators are further notified that copies of such objections will be furnished to them by the Department of Mines promptly on request and that all such objections must set forth as definitely as is reasonably possible the ground or grounds on which such objections are based and indicate the direction and distance the proposed location should be moved to overcome same.

(The next paragraph is to be completed only in Department's copy.)
Copies of this notice and the enclosed plat were mailed by registered mail, or delivered to the above named coal operators or coal owners at their above shown respective addresses _____ day _____ before, or on the same day with the mailing or delivery of this copy to the Department of Mines at Charleston, West Virginia.

Very truly yours,
Geneva Gas Company
WELL OPERATOR
R. H. Adkins
STREET
Hamilton
CITY OR TOWN
West Virginia.
STATE

Copy of original notice mailed to Department of Mines 12-11-54.



02/02/2024

Section 3 of the Code requires that a copy of this notice and accompanying plat be furnished to the coal operators or coal owners on the land on which the well is proposed to be drilled, or within 300 feet of the boundary of the same, who have mapped their workings and filed their maps as required by law, excepting the coal operators on coal owners (if any) above named as addressees. The above named coal operators or coal owners (if any) are notified that any objections they may desire to make to such proposed location, or which they are required to make by Section 3 of said Code, if the drilling of a well at said proposed location will cause a dangerous condition in or about their respective coal mines, must be received by or filed with the Department of Mines within ten days from the receipt of a copy of this notice and accompanying plat by said Department. Said coal operators are further notified that copies of such objections will be furnished to them by the Department of Mines promptly on request and that all such objections must set forth as definitely as is reasonably possible the ground or grounds on which such objections are based and indicate the direction and distance the proposed location should be moved to overcome same.

Permit Number WA-270

STATE OF WEST VIRGINIA
DEPARTMENT OF MINES
OIL AND GAS DIVISION

WELL RECORD

Permit No. *Way-970*
Guado

Oil or Gas Well (KIND)
Gas

Company *Geneva Gas Company* Address *W. Va. 26021/20*

Farm *Harold Plymale* Acres *121.4* Location (waters) *Twelve Pole Creek*

Well No. *5* Elev. *630'* District *Union* County *Wayne*

The surface of tract is owned in fee by *Harold Plymale* Address *Rt. #1, Kenova, W. Va.*

Mineral rights are owned by *Same* Address _____

Drilling commenced *December 28, 1954* Drilling completed *February 19, 1955*

Date Shot *Feb. 21, 55* From _____ To _____

Open Flow *2* /10ths Water in _____ Inch

Volume *67 M.* Rock Pressure _____ lbs. _____ hrs.

Oil _____ bbls., 1st 24 hrs. Fresh water _____ feet

Salt water _____ feet

COAL WAS ENCOUNTERED AT _____ FEET INCHES

CASING CEMENTED _____ SIZE _____ No. Ft. _____ Date _____

With _____

Open Flow *2* /10ths Water in _____ Inch

Volume *67 M.* Rock Pressure _____ lbs. _____ hrs.

Oil _____ bbls., 1st 24 hrs. Fresh water _____ feet

Salt water _____ feet

COAL WAS ENCOUNTERED AT _____ FEET INCHES

CASING CEMENTED _____ SIZE _____ No. Ft. _____ Date _____

With _____

Open Flow *2* /10ths Water in _____ Inch

Volume *67 M.* Rock Pressure _____ lbs. _____ hrs.

Oil _____ bbls., 1st 24 hrs. Fresh water _____ feet

Salt water _____ feet

COAL WAS ENCOUNTERED AT _____ FEET INCHES

CASING CEMENTED _____ SIZE _____ No. Ft. _____ Date _____

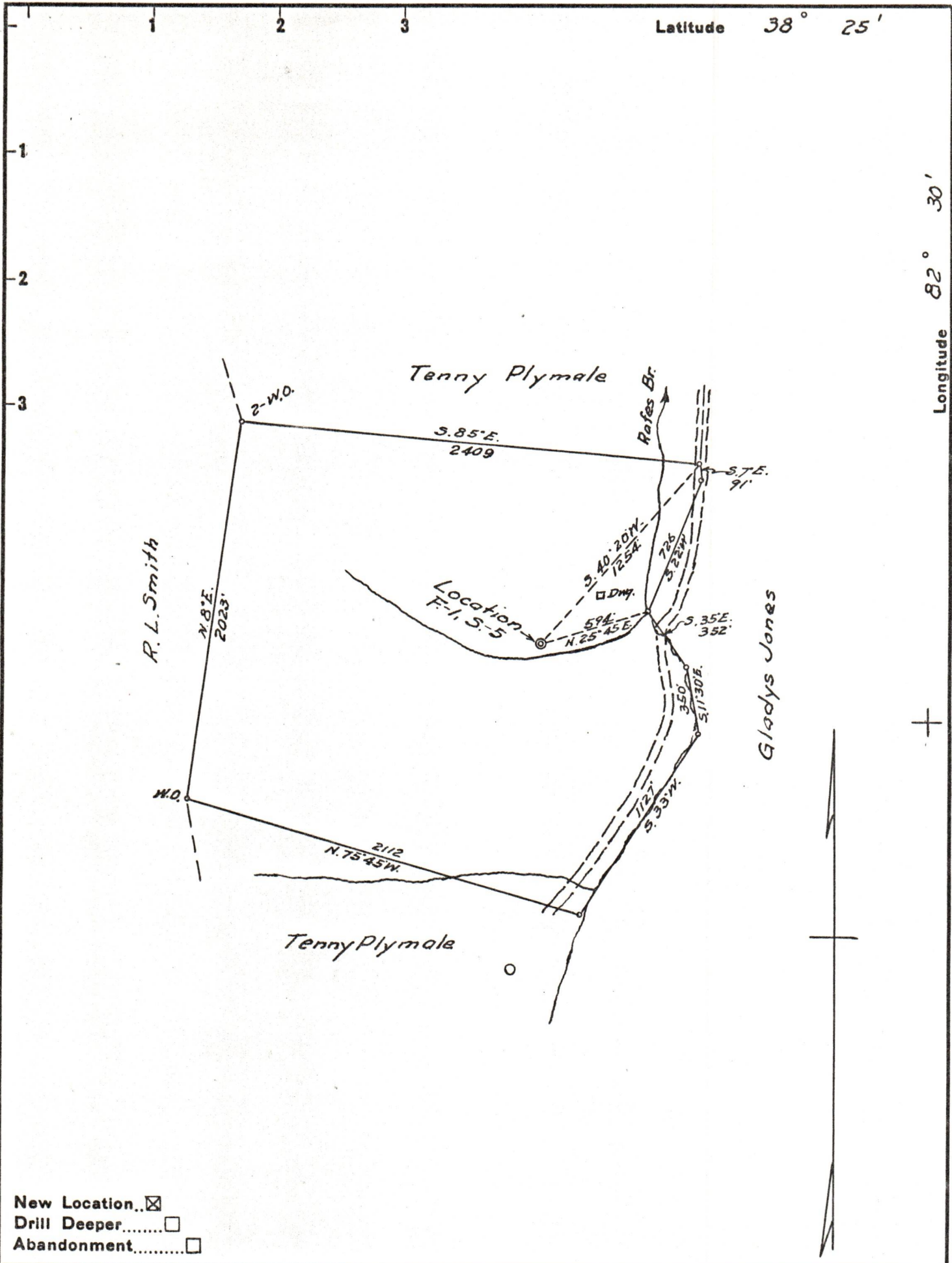
With _____

Open Flow *2* /10ths Water in _____ Inch



Formation	Color	Hard or Soft	Top	Bottom	Oil, Gas or Water	Depth Found	Remarks
Blue Slate			0	240		240	
Sand			240	260		260	
Slate			260	590		590	
Sand			590	620		620	
Slate			620	975		975	
Salt Sand			975	1080		1080	
Slate			1080	1090		1090	
Sand			1090	1122		1122	
Little Lime			1122	1228		1228	
Big Lime			1228	1298		1298	
Sand			1298	1340		1340	
Slate & Shells			1340	1600		1600	
Slate			1600	1860		1860	
Slate & Shells			1860	1928		1928	
Brown Shale			1928	1956		1956	
Berea Sand			1956	1963		1963	
Slate & Shells			1963	2030		2030	
Brown Shell			2030	2105		2105	
Slate			2105	2550		2550	
Brown Shale			2550	2655		2655	
Slate			2655	2675		2675	
Brown Shale			2675	2755		2755	
White Slate			2755	2940		2940	
Brown Shale			2940	2975		2975	
Lime			2975	2992		2992	
Total Depth				2992			

(Over)



Latitude 38° 25'

Longitude 82° 30'

- New Location..
- Drill Deeper.....
- Abandonment.....

Company GENEVA GAS CO.
 Address HAMLIN, W. VA.
 Farm HAROLD PLYMALE
 Tract _____ Acres 121.4 Lease No. _____
 Well (Farm) No. 1 Serial No. 5
 Elevation (Spirit Level) 620
 Quadrangle CEREDO
 County WAYNE District UNION
 Engineer G. C. Ewing
 Engineer's Registration No. 309
 File No. _____ Drawing No. _____
 Date 12-10-54 Scale 1"=660'

STATE OF WEST VIRGINIA
 DEPARTMENT OF MINES
 OIL AND GAS DIVISION
 CHARLESTON

WELL LOCATION MAP

FILE NO. WAY-970

02/02/2024

+ Denotes location of well on United States Topographic Maps, scale 1 to 62,500, latitude and longitude lines being represented by border lines as shown.

- Denotes one inch spaces on border line of original tracing.