

COAL OPERATOR OR COAL OWNER

ADDRESS

COAL OPERATOR OR COAL OWNER

ADDRESS

OWNER OF MINERAL RIGHTS

ADDRESS

Harman Gas Company (FRANK)

NAME OF WELL OPERATOR

916-5th Ave; Huntington, W. Va.

COMPLETE ADDRESS

February 15, 1955

PROPOSED LOCATION

Union

Wayne

Well No. 2

38° 25'
82° 35'

Darrell F. Smith etl

undersigned well operator is entitled to drill upon the above named farm or tract of land having fee title thereto, (or as the case may be) under grant or lease dated December 13, 1953, made by Darrell Smith & etl D. Smith, and recorded on the 28th day of December 1953, in the office of the County Clerk for said County, page 202.

The enclosed plat was prepared by a competent engineer and shows the proposed location for oil and gas by the undersigned well operator on the farm and in the Magisterial District of the above named, determined by survey and courses and distances from two permanent monuments.

The undersigned well operator is informed and believes there are no coal operators operating beneath said farm or tract of land on which said well is located, or within 500 feet of the same, who have mapped their workings and filed their maps as required by law, and coal operators or coal owners (if any) above named as addressees.

The above named coal operators or coal owners (if any) are notified that any objection to the making of a well at said proposed location, or which they are required to make by Section 3 of the Act of March 1, 1920, must be received by, or filed with the Department of Mines within ten days from the date of this notice and accompanying plat by said Department. Said coal operators are furnished with a copy of this notice and accompanying plat by said Department of Mines. It is the duty of the undersigned well operator to request and that all such objections will be furnished to them by the Department of Mines as soon as possible and that all such objections must set forth as definitely as is reasonably possible the grounds on which such objections are based and indicate the direction and distance the proposed well must be located to overcome same.

(The next paragraph is to be completed only in Department's copy.)
Copies of this notice and the enclosed plat were mailed by registered mail, or delivered to the coal operators or coal owners at their above shown respective address on the same day with the mailing or delivery of this copy to the Department of Mines at Virginia.

Harman G

Very truly yours,

Harman Gas Company

WELL OPERATOR


916-5th Ave; Huntington

STREET

CITY OR TOWN

STATE

Address of Well Operator



*Section 3. . . . If no such objections be filed or be found by the department of mines ten days from the receipt of said notice and plat by the department of mines, to said proposed well shall forthwith issue to the well operator a drilling permit reciting the filing of such objections have been made by the coal operators to the location, or found thereto by the department of mines approved and the well operator authorized to proceed to drill at said location.

WAY-9



STATE OF WEST VIRGINIA
DEPARTMENT OF MINES
OIL AND GAS DIVISION

NOTICE OF PROPOSED LOCATION OF OIL AND GAS WELL
TO THE DEPARTMENT OF MINES,
Charleston, W. Va.

HARMAN GAS COMPANY (FRANK D. SMITH)
NAME OF WELL OPERATOR

915-5th Ave; Huntington, W. Va.
COMPLETE ADDRESS

FEBRUARY 15, 1955
PROPOSED LOCATION

Union
District

W. Va. 26
W. Va. 26
Well No. 2

Frank D. Smith, est
Owner

The undersigned well operator is entitled to drill upon the above named farm or tract of land for oil and gas having fee title thereto, for as the case may be, under grant or lease dated December 28, 1953, made by Frank D. Smith, est.

and recorded on the 28 day of December 1953, in the office of the County Clerk for said County in

The enclosed plat was prepared by a competent engineer and shows the proposed location of a well to be drilled for oil and gas by the undersigned well operator on the farm and in the Mineral District of and County above named, determined by survey and courses and distances from two permanent points, or land marks.


The undersigned well operator is informed and believes there are no coal operators operating beds of coal beneath said farm or tract of land on which said well is located, or within 500 feet of the boundary of the farm, who have mapped their workings and filed their maps as required by law, excepting the coal operators or coal owners (if any) above named as addressees.

The above named well operator of coal owners (if any) are notified that any objections they may desire to make to such proposed location, or which they are required to make by Section 9 of said Code, if the drilling of a well at said proposed location will cause a dangerous condition in or about their respective coal mines, must be received by or filed with the Department of Mines within ten days from the receipt of a copy of this notice and accompanying plat by said Department. Said coal operators are further notified that forms for use in making such objections will be furnished to them by the Department of Mines promptly on request and that all such objections must set forth as definitely as is reasonably possible the ground or grounds on which such objections are based and indicate the direction and distance the proposed location should be moved to overcome same.

(The next paragraph is to be completed only in Department's copy.)
Copies of this notice and the enclosed plat were mailed by registered mail, or delivered to the above named coal operators or coal owners at their above shown respective addresses _____ day before _____ on the same day with the mailing or delivery of this copy to the Department of Mines at Charleston, West Virginia.

HARMAN GAS COMPANY
WELL OPERATOR
915-5th Ave; Huntington, W. Va.
STREET
CITY OR TOWN
STATE

Address
of
Well Operator



02/09/2024

Section 9. If no such objections be filed or be found by the department of mines within said period of ten days from the receipt of said notice and plat by the department of mines, to said proposed location the department shall forthwith issue to the well operator a drilling permit setting the time of such plat that no objections have been made by the coal operators to the location or town thereof by the department and that the same is approved and the well operator authorized to proceed to drill at said location.

PERMIT NUMBER

Formation	Color	Hard or Soft	Top	Bottom	Oil, Gas or Water	Depth Found	Remarks
BLACK SHALE	BROWN	SOFT	2097	2215			
WHITE SLATE	WHITE	SOFT	2215	2244			
SHELL	GREY	HARD	2244	2259			
SLATE&SHELL	DARK	HARD	2259	2265			
WHITE SLATE	WHITE	SOFT	2265	2309			PACKED SHELL
SLATE&SHELL	DARK	HARD	2309	2375			
SHALE	DARK	HARD	2375	2443			PACKED SHELL
SHALE BROWN	BROWN	SOFT	2433	2660			2420- 2435
GRITTY SHALE	GREY	HARD	2660	2695			2620 - 2624
BROWN SHALE	BROWN	SOFT	2695	2767			SHOW OF GAS
WHITE SLATE	WHITE	SOFT	2767	2787			
BROWN SHALE	BROWN	SOFT	2787	2885			2812 - 2815
WHITE SLATE	WHITE	SOFT	2885	3066			SHOW OF GAS
SHALE	DARK	HARD	3066	3099			2945 - 2959
CORNIFEROUS							SHOW OF GAS
LIME	GREY	HARD	3099				
TOTAL DEPTH	3014						SHALE SHOT FR 3099 with 200 lbs of gelatin

02/09/2024

Date April 23, 1953

APPROVED Walter Shuckey Sr Owner

By A D Smith, Jr
(Title)

STATE OF WEST VIRGINIA
DEPARTMENT OF MINES
OIL AND GAS DIVISION



WELL RECORD

Permit No. Way-957

QUADRANGLE CEREDO

Company 0256020 **WELLS COMPANY**

Address HINES BLDG, HUNTINGTON, W. VA.

Tract D. F. SMITH ET-AL

Acres 205

Location (waters) TWELVE POLE CREEK

Well No. ONE

Section Union

County Wayne

Elev. 623.4

Surface of tract is owned in fee by D. F. SMITH ET-AL

Address HUNTINGTON, W. VA

General rights are owned by SAME

Address SAME

Drilling commenced FEB 22, 1955

Completion completed APRIL 12, 1955

Shot APRIL 13 From Brn shale

Flow 3133 lbs gelatin

10ths Merc. in 38000 cu ft

10ths Water in 38000 cu ft

Volume 38000 cu ft after shot 24 hrs

Pressure 500 lbs

Time 500 lbs

hrs. None

hrs., 1st 24 hrs. None

fresh water 144

ft water 1035

ft water

Oil or Gas Well GAS

(KIND)

Packers

Left in Well

Kind of Packer SHOE

Size of 25 3"

Depth set 244

Perf. top 25 3"

Perf. bottom 244

Perf. top 2047

Perf. bottom 2047

Perf. top 2047

Perf. bottom 2047

Perf. top 2047

Perf. bottom 2047

Perf. top 2047

Perf. bottom 2047

Perf. top 2047

Perf. bottom 2047

Perf. top 2047

Perf. bottom 2047

Perf. top 2047

Perf. bottom 2047

Perf. top 2047

Perf. bottom 2047

Perf. top 2047

Perf. bottom 2047

Perf. top 2047

Perf. bottom 2047

Perf. top 2047

Perf. bottom 2047

Perf. top 2047

Perf. bottom 2047

Perf. top 2047

Perf. bottom 2047

Perf. top 2047

Perf. bottom 2047

Perf. top 2047

Perf. bottom 2047

Perf. top 2047

Perf. bottom 2047

Perf. top 2047

Perf. bottom 2047

Perf. top 2047

Perf. bottom 2047

Perf. top 2047

Perf. bottom 2047

Perf. top 2047

Perf. bottom 2047

Perf. top 2047

Perf. bottom 2047

Perf. top 2047

Perf. bottom 2047

Perf. top 2047

Perf. bottom 2047

Perf. top 2047

Perf. bottom 2047



Remarks
Sept 5 at 2047 BIG
2038 - 2040
SHOW OF OIL
1519-1525
Salt Water
1 1/2 Bailer
Per Hr. 5254
2047 - 2040
PACKED SHELL
2047 - 2040
SHOW OF GAS
2047 - 2040
SHALE SHOT
FR 3000 with
200 lbs of
Gelatin

Bottom	Top	Hard or Soft	Color	Formation
20	20	SOFT	GREY	BRACE
150	150	SOFT	GREY	ATE
180	180	SOFT	GREY	ND
235	180	SOFT	WHITE	SLATE
243	235	SOFT	GREY	ND
330	243	SOFT	GREY	SLATE
355	330	SOFT	WHITE	ME
470	355	HARD	WHITE	SLATE
560	470	SOFT	GREY	ATE
620	560	HARD	DARK	SLATE
670	620	SOFT	GREY	SLATE
710	670	SOFT	WHITE	ATE
750	710	HARD	GREY	ND
785	750	SOFT	GREY	ATE
875	785	SOFT	BROWN	SLATE
1005	875	SOFT	GREY	SLATE
1050	1005	SOFT	BROWN	SLATE
1057	1050	HARD	WHITE	SLATE
1095	1057	SOFT	GREY	SLATE
1100	1095	HARD	WHITE	SLATE
1181	1100	SOFT	GREY	SLATE
1360	1181	HARD	BROWN	SLATE
1440	1360	SOFT	WHITE	SLATE
1499	1440	HARD	GREY	SLATE
1527	1499	HARD	GREY	SLATE
1535	1527	HARD	GREY	SLATE
1585	1535	HARD	GREY	SLATE
1620	1585	HARD	GREY	SLATE
1710	1620	HARD	GREY	SLATE
1720	1710	HARD	GREY	SLATE
1930	1720	HARD	GREY	SLATE
1980	1930	SOFT	GREY	SLATE
2019	1980	HARD	GREY	SLATE
2027	2019	SOFT	GREY	SLATE
2043	2027	HARD	BROWN	SLATE
2045	2043	HARD	GREY	SLATE
2045	2045	SOFT	GREY	SLATE

(Over)

STATE OF WEST VIRGINIA
DEPARTMENT OF MINES
OIL AND GAS DIVISION

INSPECTOR'S WELL REPORT

Permit No. Way-957

Oil or Gas Well _____
(KIND)

Company Harman Gas Co.
 Address 916-5th ave, Huntington W Va
 Farm Darrell F Smith
 Well No. 2
 District Union County Wayne
 Drilling commenced 2-22-55
 Drilling completed 4-12-55 Total depth 3099
 Date shot 4-13-55 Depth of shot 2443-2880
 Initial open flow _____ /10ths Water in _____ Inch
 Open flow after tubing _____ /10ths Merc. in _____ Inch
 Volume after shot 38,000 Cu. Ft.
 Rock pressure _____ lbs. _____ hrs.
 Oil _____ bbls., 1st 24 hrs.
 Fresh water _____ feet _____ feet
 Salt water _____ feet _____ feet


CASING AND TUBING	USED IN DRILLING	LEFT IN WELL	PACKERS
Size			
16			Kind of Packer
13			
10	<u>25'</u>		Size of
8 1/4	<u>244'</u>		
6 3/8	<u>1188'</u>		Depth set
5 3/16	<u>2047'</u>		
3			Perf. top
2			Perf. bottom
Liners Used			Perf. top
			Perf. bottom

CASING CEMENTED _____ SIZE _____ No. FT. _____ Date _____
 COAL WAS ENCOUNTERED AT _____ FEET _____ INCHES
 _____ FEET _____ INCHES FEET _____ INCHES
 _____ FEET _____ INCHES FEET _____ INCHES

Drillers' Names Smith Drilling Co.

Remarks: Bottom shot 3099 to 3066 with 200# Gelatin
Top shot 2880 to 2443 with 2930# Gelatin

4-13-55
DATE



O.C. Allen
DISTRICT WELL

02/09/2024

PROPOSED MANNER OF PLUGGING AND FILLING WELL
(REQUIRED BY RULES AND REGULATIONS)

WEST VIRGINIA DEPARTMENT OF MINES
OIL AND GAS DIVISION
WORK ORDER

Well to be plugged and filled as follows:

FILL WITH CLAY FROM BOTTOM TO 2080' NEAT CEMENT 2080 - 2070 - 5' CRUSHED
CRUSHED STONE ON TOP OF CEMENT, SEALING OFF SHALE.

PULL 5" CASING. FILL WITH CLAY FROM 2070' TO 2010' - NEAT CEMENT 2010
TO 2000' - 5' CRUSHED STONE ON TOP OF CEMENT.

SET PERMANENT BRIDGE AT 1545' FILL WITH CLAY TO 1360' - 5' OF NEAT
CEMENT ON TOP OF CLAY - 5' OF CRUSHED STONE ON TOP OF CEMENT.

SET PERMANENT BRIDGE AT 1080' FILL WITH CLAY TO 1000' NEAT CEMENT
1000' TO 990' - 5' CRUSHED STONE ON TOP OF CEMENT.

SET PERMANENT BRIDGE AT 264' FILL WITH CLAY TO SURFACE AS 8 1/4" CASING
IS BEING PULLED.

ERECT MARKER AS IS DESCRIBED IN RULE 18, 1931 REGULATIONS

To the Department of Mines
Coal Owner or Operator,
Lease or Property Owner.

Gentlemen:

This "work order" is submitted for your approval and concurrence and unless notified of your disapproval or non-concurrence, the undersigned will proceed with the plugging and filling of said well in the above described manner on the date stated in the notice of intention to plug and abandon the said well on opposite side of this sheet.

Very truly yours,

HARMAN GAS COMPANY

BY

Darrell B. Smith

Well Operator.

No objections have been filed by the coal owner or coal operator, or any available adjacent lease or property owners or interposed by the Department of Mines to the manner herein described for the plugging and filling of the well above mentioned. Therefore, the same is hereby approved this

02/09/2024

1st day of November, 1956, 19__.

DEPARTMENT OF MINES
Oil and Gas Division

By: *C. H. Hall*

NOTE: This "work order" shall be filed in triplicate, one copy for the files of the Department of Mines; one to be approved or corrected and returned to the well operator as his authority for plugging said well; and one for the well inspector.



STATE OF WEST VIRGINIA
DEPARTMENT OF MINES
OIL AND GAS DIVISION

NOTICE OF INTENTION TO PLUG AND ABANDON WELL

(REQUIRED BY SECTION 9, ARTICLE 4, CHAPTER 22 OF THE CODE)

To THE DEPARTMENT OF MINES,
Charleston, W. Va.

Coal Operator or Coal Owner _____
 Name of Well Operator HARMAN GAS COMPANY
916 FIFTH AVE. ROOM # 312
HUNTINGTON, WEST VA.
 Complete Address _____

Address _____
 OCTOBER 29TH 19 56
WELL TO BE ABANDONED

Coal Operator or Coal Owner _____
 Address _____
 District UNION
 County WAYNE

Lease or Property Owner _____
 Address _____
 Well No. 2
D.F. SMITH ET AL Farm


Inspector to be notified MR. OSCAR ALLEN

Gentlemen:—

The undersigned well operator is about to abandon the above described well and will commence the work of plugging and abandoning said well on the date inspector is notified (which date shall not be less than five days after the day on which this notice so mailed is received, or in due course should be received by the Department of Mines).

This notice is given you in order that your respective representatives may be present at the plugging and filling of said well. You are further notified that whether you are represented or not represented the undersigned will proceed on that date, or shortly thereafter, to plug and fill said well in the manner required by Section 10, Article 4, Chapter 22 of the Code and given in detail on the reverse side of this notice, in "Work Order."

This notice is being mailed by registered mail to each of you at the above addresses on the above date.



Very truly yours,
HARMAN GAS COMPANY
By Darrell Z Smith
Well Operator.

02/09/2024

NOTE: Upon the abandonment of all wells drilled prior to June 1, 1929, a plat prepared by a registered engineer, showing the district and county in which the tract of land is located, the name and acreage of same, the names of the owners and adjacent tracts, and the location of the about to be abandoned well, determined by survey, and the courses and distances of such well from two permanent points or landmarks on said tract, shall be submitted with this notice.

NOTE: In case plugging is not commenced within four months from the above date, this permit shall expire and be of no further force or effect.

(over) WAY 957-P PERMIT NUMBER

STATE OF WEST VIRGINIA
DEPARTMENT OF MINES
OIL AND GAS DIVISION

AFFIDAVIT OF PLUGGING AND FILLING WELL

AFFIDAVIT SHOULD BE MADE IN TRIPLICATE, ONE COPY MAILED TO THE DEPARTMENT, ONE COPY TO BE RETAINED BY THE WELL OPERATOR AND THE THIRD COPY (AND EXTRA COPIES IF REQUIRED) SHOULD BE MAILED TO EACH COAL OPERATOR AT THEIR RESPECTIVE ADDRESSES.

COAL OPERATOR OR OWNER	Harman Gas Company
ADDRESS	916-5th Avenue - Room 312 Huntington, West Va.
COAL OPERATOR OR OWNER	January 23 1957
ADDRESS	WELL AND LOCATION
LEASE OR PROPERTY OWNER	Union District
ADDRESS	Wayne County
	Well No. Two
	D. F. Smith, et al Farm


STATE INSPECTOR SUPERVISING PLUGGING Mr. Oscar Allen

AFFIDAVIT

STATE OF WEST VIRGINIA,
County of WV Beckwith } ss:

WV Beckwith and Darrell F. Smith
being first duly sworn according to law depose and say that they are experienced in the work of plugging and filling oil and gas wells and were employed by Smith Drilling Co., Inc., well operator, and participated in the work of plugging and filling the above well, that said work was commenced on the 30th day of oct, 1956, and that the well was plugged and filled in the following manner:

SAND OR ZONE RECORD FORMATION	FILLING MATERIAL	PLUGS USED SIZE & KIND	CASING	
			CSG PULLED	CSG LEFT IN
Fill with clay from bottom to 2080' neat cement	2080 -	10"		
5' crushed stone on top of cement, sealing off Shale.		8"		
Pull 5" casing. Fill with clay from 2070' to 2010' -		(1300')	(747' of)	
neat cement 2010 to 2000' - 5' crushed stone on top of		(of 5")	(5")	
cement. Set permanent bridge at 1545' fill with Clay				
to 1360' - 5' of neat cement on top of Clay - 5' of				
crushed stone on top of cement. Set permanent bridge				
at 1080' Fill with clay to 1000' neat cement 1000' to				
990' - 5' crushed stone on top of cement. Set permanent				
bridge at 264' fill with clay to surface as 8 1/2" casing				
is being pulled.				
Erect marker as is described in Rule 18, 1931 regulations.				
COAL SEAMS		DESCRIPTION OF MONUMENT		
(NAME)		Concrete Column above		
(NAME)		ground level.		
(NAME)				
(NAME)				



and that the work of plugging and filling said well was completed on the 30th day of November, 1956.

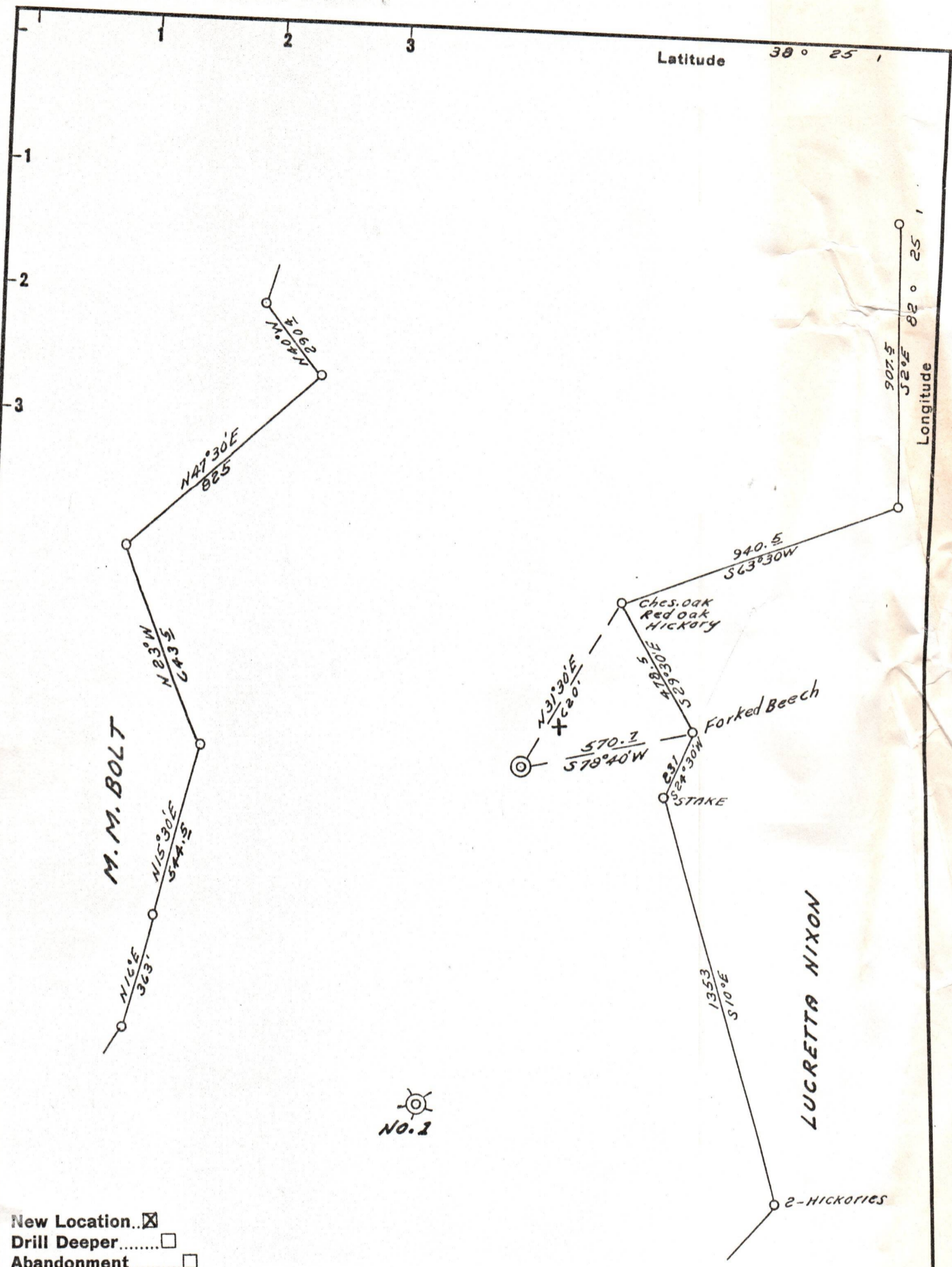
And further deponents saith not.

Sworn to and subscribed before me this 25th day of January, 1957.

My commission expires:
January 31 - 1964

WV Beckwith
Darrell F. Smith
Walter J. Menhart
Notary Public.

Permit No. Way-957-P



New Location...
 Drill Deeper.....
 Abandonment.....

Company HARMAN GAS COMPANY
 Address 916 - 5TH AVE. HUNTINGTON, W.VA.
 Farm DARRELL F. SMITH & W.
 Tract _____ Acres 205 Lease No. _____
 Well (Farm) No. 2 Serial No. _____
 Elevation (Spirit Level) 623.4
 Quadrangle GUYANDOT
 County WAYNE District UNION
 Engineer J. J. Bartling
 Engineer's Registration No. 439
 File No. _____ Drawing No. _____
 Date Feb. 15, 1955 Scale 1" = 400'

STATE OF WEST VIRGINIA
 DEPARTMENT OF MINES
 OIL AND GAS DIVISION
 CHARLESTON

WELL LOCATION MAP
 FILE NO. WAY-957

02/09/2024

+ Denotes location of well on United States Topographic Maps, scale 1 to 62,500, latitude and longitude lines being represented by border lines as shown.
 - Denotes one inch spaces on border line of original tracing.

02/09/2024