



STATE OF WEST VIRGINIA  
DEPARTMENT OF MINES  
OIL AND GAS DIVISION

NOTICE OF PROPOSED LOCATION OF OIL AND GAS WELL

To THE DEPARTMENT OF MINES,  
Charleston, W. Va.

Lorena F. Lovett <small>##### COAL OWNER (coal not operated)</small>	E. L. Lusher <small>NAME OF WELL OPERATOR</small>
813 Seventh Street, Huntington, W. Va. <small>ADDRESS</small>	Kenova, Route 1, W. Va. <small>COMPLETE ADDRESS</small>
_____ <small>COAL OPERATOR OR COAL OWNER</small>	February 19th, 1955 <small>PROPOSED LOCATION</small>
_____ <small>ADDRESS</small>	Union District Wayne County
Lorena F. Lovett <small>OWNER OF MINERAL RIGHTS</small>	Well No. 1 <span style="margin-left: 20px;">38° 25'</span> <span style="margin-left: 20px;">82° 25'</span>
813 Seventh St., Huntington, W. Va. <small>ADDRESS</small>	Lorena F. Lovett Farm

GENTLEMEN:

The undersigned well operator is entitled to drill upon the above named farm or tract of land for oil and gas, having fee title thereto, (or as the case may be) under grant or lease dated January 28th, 1955, made by Lorena F. Lovett, to E. L. Lusher, and recorded on the 21st day of February, 1955, in the office of the County Clerk for said County in Book 45, page 334.

The enclosed plat was prepared by a competent engineer and shows the proposed location of a well to be drilled for oil and gas by the undersigned well operator on the farm and in the Magisterial District and County above named, determined by survey and courses and distances from two permanent points, or land marks.

The undersigned well operator is informed and believes there are no coal operators operating beds of coal beneath said farm or tract of land on which said well is located, or within 500 feet of the boundaries of the same, who have mapped their workings and filed their maps as required by law, excepting the coal operators or coal owners (if any) above named as addressees.


The above named coal operators or coal owners (if any) are notified that any objections they may desire to make to such proposed location, or which they are required to make by Section 3 of said Code, if the drilling of a well at said proposed location will cause a dangerous condition in or about their respective coal mines, must be received by, or filed with the Department of Mines within ten\* days from the receipt of a copy of this notice and accompanying plat by said Department. Said coal operators are further notified that forms for use in making such objections will be furnished to them by the Department of Mines promptly on request and that all such objections must set forth as definitely as is reasonably possible the ground or grounds on which such objections are based and indicate the direction and distance the proposed location should be moved to overcome same.

(The next paragraph is to be completed only in Department's copy.)

Copies of this notice and the enclosed plat were mailed by registered mail, or delivered to the above named coal operators or coal owners at their above shown respective address \_\_\_\_\_ day \_\_\_\_\_ before, or on the same day with the mailing or delivery of this copy to the Department of Mines at Charleston, West Virginia.

Very truly yours,

E. L. Lusher  
WELL OPERATOR  
Kenova  
STREET  
Route 1  
CITY OR TOWN  
West Virginia.  
STATE



Address of Well Operator }

02/09/2024

\*Section 3 . . . . If no such objections be filed or be found by the department of mines, within said period of ten days from the receipt of said notice and plat by the department of mines, to said proposed location, the department shall forthwith issue to the well operator a drilling permit reciting the filing of such plat, that no objections have been made by the coal operators to the location, or found thereto by the department, and that the same is approved and the well operator authorized to proceed to drill at said location.





STATE OF WEST VIRGINIA  
DEPARTMENT OF MINES  
OIL AND GAS DIVISION

NOTICE OF PROPOSED LOCATION OF OIL AND GAS WELL

To The Department of Mines  
Charleston, W. Va.

Lorenz F. Lovett  
E. I. Lusher

813 Seventh Street, Huntington, W. Va. Kenova, Route 1, W. Va.

February 19th 1955

PROPOSED LOCATION

LOCAL OPERATOR OR COAL OWNER

Union District

ADDRESS

Wayne County

Lorenz F. Lovett

OWNER OF MINERAL RIGHTS

Well No. 1

813 Seventh St., Huntington, W. Va.

Lorenz F. Lovett

ADDRESS

GENTLEMEN:

The undersigned well operator is entitled to drill upon the above named farm or tract of land for oil and gas having fee title thereto (or as the case may be) under grant or lease dated

January 28th, 1955 made by Lorenz F. Lovett

to E. I. Lusher and recorded on the

day of February 1955 in the office of the County Clerk for said County in

Book 47 Page 252

The enclosed plat was prepared by a competent engineer and shows the proposed location of a well to be drilled for oil and gas by the undersigned well operator on the farm and in the Mineral District and County above named, determined by survey and courses and distances from two permanent points on land marked.

The undersigned well operator is informed and believes there are no coal operators operating beneath said farm or tract of land on which said well is located, or within 500 feet of the boundary of the same, who have mapped their workings and filed their maps as required by law, excepting the coal operators or coal owners (if any) above named as addressees.

The above named coal operators or coal owners (if any) are notified that any objections they may desire to make to such proposed location, or which they are required to make by Section 3 of said Code, if the drilling of a well at said proposed location will cause a dangerous condition in or about their respective coal mines, must be received by or filed with the Department of Mines within ten days from the receipt of a copy of this notice and accompanying plat by said Department. Said coal operators are further notified that forms for use in making such objections will be furnished to them by the Department of Mines promptly on request and that all such objections must set forth as definitely as is reasonably possible the ground or grounds on which such objections are based and indicate the direction and distance the proposed location should be moved to overcome same.

(The next paragraph is to be completed only in Department's copy.)

Copies of this notice and the enclosed plat were mailed by registered mail, or delivered to the above named coal operators or coal owners at their above shown respective addresses day before or on the same day with the mailing or delivery of this copy to the Department of Mines at Charleston, West Virginia.

Very truly yours,

E. I. Lusher

WELL OPERATOR

Kenova

STREET


Route 1

CITY OR TOWN

West Virginia.

STATE

Address of Well Operator



02/09/2024

Section 3 of the Code provides that if no such objections be filed or be found by the department of mines within said period of ten days from the receipt of this notice and plat by the department of mines to said proposed location, the department shall forthwith issue to the well operator a drilling permit locating the line of such plat, that no objections have been made by the coal operators to the location, or found thereto by the department, and that the same is approved and the well operator authorized to proceed to drill at said location.

Permit Number



Formation	Color	Hard or Soft	Top 10	Bottom	Oil, Gas or Water	Depth Found	Remarks
Brown Shale			2018	2108			
Black Slate			2108	2130			
White Slate			2130	2285			
Grey Shale			2285	2350			
Brown Shale			2350	2560			
W. Slate			2560	2595			
Brown Shale			2595	2630			
White Slate			2630	2690			
Brown Shale			2690	2775			
White Slate			2775	2950			
Brown Shale			2950	2997			
Conn. Lime			2997	----			

02/09/2024

Date \_\_\_\_\_, 19\_\_

APPROVED \_\_\_\_\_, Owner

By \_\_\_\_\_ (Title)







PROPOSED MANNER OF PLUGGING AND FILLING WELL

(REQUIRED BY RULES AND REGULATIONS)

WEST VIRGINIA DEPARTMENT OF MINES

OIL AND GAS DIVISION

WORK ORDER

Well to be plugged and filled as follows:

WORK ORDER PREPARED BY THE DEPARTMENT OF MINES

Total Depth 2997' -- Well shot from 2350' to 2997' in Brown Shale to Corniferous Lime

SET A PERMANENT BRIDGE AT 2280' in solid formation above shot hole

2 sacks neat cement and 5' crushed stone on bridge

Fill with clay to 1931' - 30' below 6-5/8" casing

Neat Cement 1931' - 1921'

5' crushed stone on cement plug - sealing hole through shales to bottom of casing

PULL 6-5/8" CASING AS BALANCE OF HOLE IS FILLED AND PLUGGED

Continue filling with clay from 1916 to 1855' - 20' above Berea Grit

Neat Cement 1855' - 1845'

5' crushed stone on cement plug - sealing hole to top of Berea

SET A PERMANENT BRIDGE AT 1330' - bottom of Big Injun Sand

2 sacks neat cement and 5' crushed stone on bridge

Fill with clay to 1100' - a point in the Maxton Sand

Neat Cement 1100' - 1090'

5' crushed stone on cement plug

Fill with clay to 550' - a point above the Salt Sands

Neat Cement 550' - 540'

5' crushed stone on cement plug - sealing hole completely through and below Salt Sand

SET A PERMANENT BRIDGE AT 250'

2 sacks neat cement and 5' crushed stone on bridge

Fill with clay to surface

Erect marker such as is described in Rule 18, 1931 Regulations

To the Department of Mines  
Coal Owner or Operator,  
Lease or Property Owner.

Gentlemen:

This "work order" is submitted for your approval and concurrence and unless notified of your disapproval or non-concurrence, the undersigned will proceed with the plugging and filling of said well in the above described manner on the date stated in the notice of intention to plug and abandon the said well on opposite side of this sheet.

Very truly yours,

Well Operator.

No objections have been filed by the coal owner or coal operator, or any available adjacent lease or property owners or interposed by the Department of Mines to the manner herein described for the plugging and filling of the well above mentioned. Therefore, the same is hereby approved this

30th day of January, 1957, 19\_\_.

DEPARTMENT OF MINES  
Oil and Gas Division

By: C. H. Hall

NOTE: This "work order" shall be filed in triplicate, one copy for the files of the Department of Mines; one to be approved or corrected and returned to the well operator as his authority for plugging said well; and one for the well inspector.

02/09/2024





STATE OF WEST VIRGINIA  
DEPARTMENT OF MINES  
OIL AND GAS DIVISION

NOTICE OF INTENTION TO PLUG AND ABANDON WELL

(REQUIRED BY SECTION 9, ARTICLE 4, CHAPTER 22 OF THE CODE)

To THE DEPARTMENT OF MINES,  
Charleston, W. Va.

_____	<b>Willard Franklin</b>
Coal Operator or Coal Owner	Name of Well Operator
_____	<b>Proctorville, Ohio</b>
Address	Complete Address
_____	<b>January 30, 1957</b>
Coal Operator or Coal Owner	19
_____	<b>WELL TO BE ABANDONED</b>
Address	<b>Union</b> District
_____	<b>Wayne</b> County
Lease or Property Owner	Well No. <b>1</b>
_____	<b>Lorena F. Lovett</b> Farm
Address	

Inspector to be notified O. C. ALLEN - TELEPHONE WAYNE 89-J  
**24 HOURS IN ADVANCE OF PLUGGING DATE**

Gentlemen:—


The undersigned well operator is about to abandon the above described well and will commence the work of plugging and abandoning said well on the date inspector is notified (which date shall not be less than five days after the day on which this notice so mailed is received, or in due course should be received by the Department of Mines).

This notice is given you in order that your respective representatives may be present at the plugging and filling of said well. You are further notified that whether you are represented or not represented the undersigned will proceed on that date, or shortly thereafter, to plug and fill said well in the manner required by Section 10, Article 4, Chapter 22 of the Code and given in detail on the reverse side of this notice, in "Work Order."

This notice is being mailed by registered mail to each of you at the above addresses on the above date.

Very truly yours,

**WILLARD FRANKLIN**  
sBy: W. E. Palmer Well Operator.



NOTE: Upon the abandonment of all wells drilled prior to June 1, 1929, a plat prepared by a registered engineer, showing the district and county in which the tract of land is located, the name and acreage of same, the names of the owners and adjacent tracts, and the location of the about to be abandoned well, determined by survey, and the courses and distances of such well from two permanent points or landmarks on said tract, shall be submitted with this notice.

NOTE: In case plugging is not commenced within four months from the above date, this permit shall expire and be of no further force or effect.

**WAY-956-P** PERMIT NUMBER

(over)

02/09/2024



STATE OF WEST VIRGINIA  
DEPARTMENT OF MINES  
OIL AND GAS DIVISION

AFFIDAVIT OF PLUGGING AND FILLING WELL


AFFIDAVIT SHOULD BE MADE IN TRIPPLICATE, ONE COPY MAILED TO THE DEPARTMENT, ONE COPY TO BE RETAINED BY THE WELL OPERATOR AND THE THIRD COPY (AND EXTRA COPIES IF REQUIRED) SHOULD BE MAILED TO EACH COAL OPERATOR AT THEIR RESPECTIVE ADDRESSES.

COAL OPERATOR OR OWNER	Willard Franklin
NAME OF WELL OPERATOR	Proctorville, Ohio
ADDRESS	COMPLETE ADDRESS
COAL OPERATOR OR OWNER	February 28, 1957 19
ADDRESS	WELL AND LOCATION
LEASE OR PROPERTY OWNER	Union District
ADDRESS	Wayne County
	Well No. 1
	Lorena F. Lovett Farm

STATE INSPECTOR SUPERVISING PLUGGING..... O.C. Allen

AFFIDAVIT

STATE OF WEST VIRGINIA, }  
County of Cabell } SS:



and  
being first duly sworn according to law depose and say that they are experienced in the work of plugging and filling oil and gas wells and were employed by Willard Franklin well operator, and participated in the work of plugging and filling the above well, that said work was commenced on the 5th day of February, 1957, and that the well was plugged and filled in the following manner:

SAND OR ZONE RECORD FORMATION	FILLING MATERIAL	PLUGS USED SIZE & KIND	CASING	
			CSG PULLED	CSG LEFT IN
Shale	Set a bridge at 2280 ft	2 ft of Cement		
Filled hole with	with clay to 1931-30 ft below			
	7" Casing-Put in 5 ft <del>XXXX</del> Bridge and 10 ft Cement Plug			
	Pulled 7" Casing		1900	
Filled hole with	with clay from 1916 to 1855	20 ft above Berea Sand		
Put in 10 ft	Cement plug 1855-1845	5' crushed rock on top of plug		
Set a bridge	at 1330 bottom of Big Injun	-Put in 2 sacks cement		
on Bridge and 5'	of crushed stone on Bridge-Filled hole with clay	to 1100 ft Put in Cement plug 1100-1090		
	and 5 ft of crushed stone on top.			
Filled hole with	clay to 550 ft-Put in 10 ft of cement	550-540		
5 ft of crushed	stone on top of plug-Set a Bridge at 250 ft	put in 2		
sacks of cement	on bridge and 5 ft of crushed stone on cement-			
Filled hole from	here to surface with clay			
Erected marker	as described by Rule 18, 1931 showing date well and			
abandoned and	owner name.			
COAL SEAMS	DESCRIPTION OF MONUMENT			
(NAME) no coal				
(NAME)				
(NAME)				
(NAME)				

and that the work of plugging and filling said well was completed on the 26th day of February, 1957.

And further deponents saith not.

Sworn to and subscribed before me this 26 day of Feb, 1957

My commission expires: Feb 23, 1960

*Audrey Hoke*  
*Harold Hoke*  
*Deputy*  
Notary Public.  
Permit No. Way-956-P  
02/09/2024



DEPARTMENT OF MINES  
AND GEOLOGICAL SURVEY

STATE OF WEST VIRGINIA

Willard Franklin  
Proctorville, Ohio

February 28, 1937

Union

Case No. 1

Borens E. Lovett

O.C. Allen

County of Cabell

Willard Franklin

27

Drilled hole from here to surface with clay  
 3 ft of crushed stone on top of cement  
 3 ft of cement on bridge and 3 ft of crushed stone on cement-  
 filled hole with clay to 530 ft - put in 10 ft of cement 530-540  
 to 1100 ft put in cement plug 1100-1200 and 3 ft of crushed stone on top  
 on bridge and 3 ft of crushed stone on bridge-filled hole with clay  
 got a bridge at 1330 bottom of big iron - put in 3 sacks cement  
 put in 10 ft cement plug 1330-1340 3' crushed rock on top of plug  
 filled hole with clay from 1340 to 1350 30 ft above Borens same  
 1900

Drilled marker as described by Rule 48, 1931 showing date well and  
 abandoned and owner name.

no coal

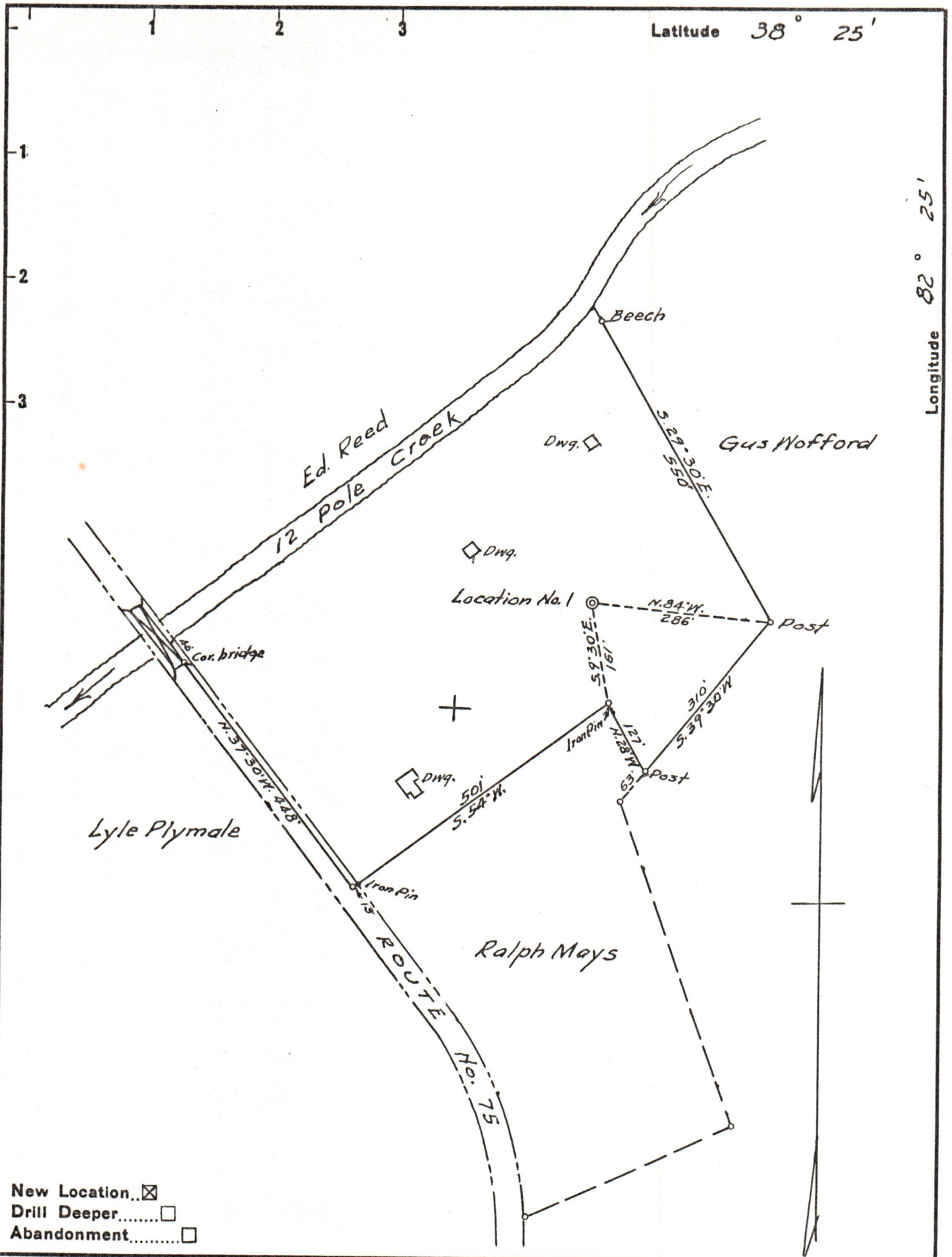
*Handwritten signatures and notes*

27

February

02/09/2024





Company E. L. LUSHER  
 Address KENOVA, ROUTE 1, W. VA.  
 Farm LORENA F. LOVETT  
 Tract \_\_\_\_\_ Acres 11 Lease No. \_\_\_\_\_  
 Well (Farm) No. 1 Serial No. \_\_\_\_\_  
 Elevation (Spirit Level) 555  
 Quadrangle GUYANDOT  
 County WAYNE District UNION  
 Engineer E. G. Ewing  
 Engineer's Registration No. 7 309  
 File No. \_\_\_\_\_ Drawing No. \_\_\_\_\_  
 Date 2-18-55 Scale 1" = 200'

STATE OF WEST VIRGINIA  
 DEPARTMENT OF MINES  
 OIL AND GAS DIVISION  
 CHARLESTON

**WELL LOCATION MAP**  
 FILE NO. WAY-956 02/09/2024

+ Denotes location of well on United States Topographic Maps, scale 1 to 62,500, latitude and longitude lines being represented by border lines as shown.

- Denotes one inch spaces on border line of original tracing.