



STATE OF WEST VIRGINIA
DEPARTMENT OF MINES
OIL AND GAS DIVISION

NOTICE OF PROPOSED LOCATION OF OIL AND GAS WELL

To THE DEPARTMENT OF MINES,
Charleston, W. Va.

No merchantable coal here.
COAL OPERATOR OR COAL OWNER

Clifford Mills, et als.
NAME OF WELL OPERATOR

ADDRESS

Wayne, W.Va.
COMPLETE ADDRESS

COAL OPERATOR OR COAL OWNER

Jan. 21st, 1955
PROPOSED LOCATION

ADDRESS

Union District

Dr. S.J. Ferguson
OWNER OF MINERAL RIGHTS

Wayne County

Wayne, W.Va.
ADDRESS

Well No. 1
38° 15'
82° 25'

Dr. S.J. Ferguson 33.5 acre tract.
Farm

GENTLEMEN:

The undersigned well operator is entitled to drill upon the above named farm or tract of land for oil and gas, having fee title thereto, (or as the case may be) under grant of ~~lease~~ ^{lease} dated 11-27-46, made by J. Floyd Harrison, S.C., to Dr. S. J. Ferguson, and recorded on the 27th day of November, 1946, in the office of the County Clerk for said County in Book 233, page 434.

The enclosed plat was prepared by a competent engineer and shows the proposed location of a well to be drilled for oil and gas by the undersigned well operator on the farm and in the Magisterial District and County above named, determined by survey and courses and distances from two permanent points, or land marks.


The undersigned well operator is informed and believes there are no coal operators operating beds of coal beneath said farm or tract of land on which said well is located, or within 500 feet of the boundaries of the same, who have mapped their workings and filed their maps as required by law, excepting the coal operators or coal owners (if any) above named as addressees.

The above named coal operators or coal owners (if any) are notified that any objections they may desire to make to such proposed location, or which they are required to make by Section 3 of said Code, if the drilling of a well at said proposed location will cause a dangerous condition in or about their respective coal mines, must be received by, or filed with the Department of Mines within ten* days from the receipt of a copy of this notice and accompanying plat by said Department. Said coal operators are further notified that forms for use in making such objections will be furnished to them by the Department of Mines promptly on request and that all such objections must set forth as definitely as is reasonably possible the ground or grounds on which such objections are based and indicate the direction and distance the proposed location should be moved to overcome same.

(The next paragraph is to be completed only in Department's copy.)

Copies of this notice and the enclosed plat were mailed by registered mail, or delivered to the above named coal operators or coal owners at their above shown respective address _____ day _____ before, or on the same day with the mailing or delivery of this copy to the Department of Mines at Charleston, West Virginia.

Very truly yours, Clifford Mills
By Boris S. Benjamin, Engr.
WELL OPERATOR



Address of Well Operator }

STREET

Wayne

CITY OR TOWN

W.V.

STATE

02/09/2024

*Section 3 . . . If no such objections be filed or be found by the department of mines, within said period of ten days from the receipt of said notice and plat by the department of mines, to said proposed location, the department shall forthwith issue to the well operator a drilling permit reciting the filing of such plat, that no objections have been made by the coal operators to the location, or found thereto by the department, and that the same is approved and the well operator authorized to proceed to drill at said location.

A-10

CLIFFORD MILLS

DRILLING CONTRACTOR

WAYNE, W. VA.

PHONE 10-F-2

Way-953

Wayne Wva
Oct 28-55


Dept of Mines
Charleston Wva

Dear Sir:

We have never started well on
Pr S. of Ferguson.

I am not sure whether we
are going to drill it or not.

yours truly
Clifford Mills



CLIFFORD MILLS

DRILLING CONTRACTOR

WAYNE, W. VA.

PHONE 10-F-2

A-11



STATE OF WEST VIRGINIA
DEPARTMENT OF MINES

CHARLESTON January 24, 1955

FRANK B. KING
CHIEF

Mr. Clifford Mills et al
Wayne, West Virginia

Dear Mr. Mills:

Please send us two copies of the well record for your completed location No. 1 on the Nannie Bellomy Farm, Union District, Wayne County - permit WAY-944, so that permit for the S. J. Ferguson Well No. 1, Union District, Wayne County, need not be delayed.

Forms OG-10 are enclosed.


Very truly yours,

COPY
CH Hall
Administrative Assistant
OIL AND GAS DIVISION

MG:g
encl

cc: Mr. O. C. Allen, Inspector

The above well record will be sent you immediately.
No tools have been moved to the S. J. Ferguson location
O.C.A.



02/09/2024



STATE OF WEST VIRGINIA
DEPARTMENT OF MINES
CHARLESTON January 24, 1955

FRANK B. KING
CHIEF

Mr. Clifford Mills et al
Wayne, West Virginia

Dear Mr. Mills:

Please send us two copies of the well record for your completed location No. 1 on the Hanna Hollow Farm, Union District, Wayne County - permit WA-944, so that permit for the S. J. Ferguson Well No. 1, Union District, Wayne County, need not be delayed.

Forms 00-10 are enclosed. ✓

Very truly yours,

Administrative Assistant
OIL AND GAS DIVISION

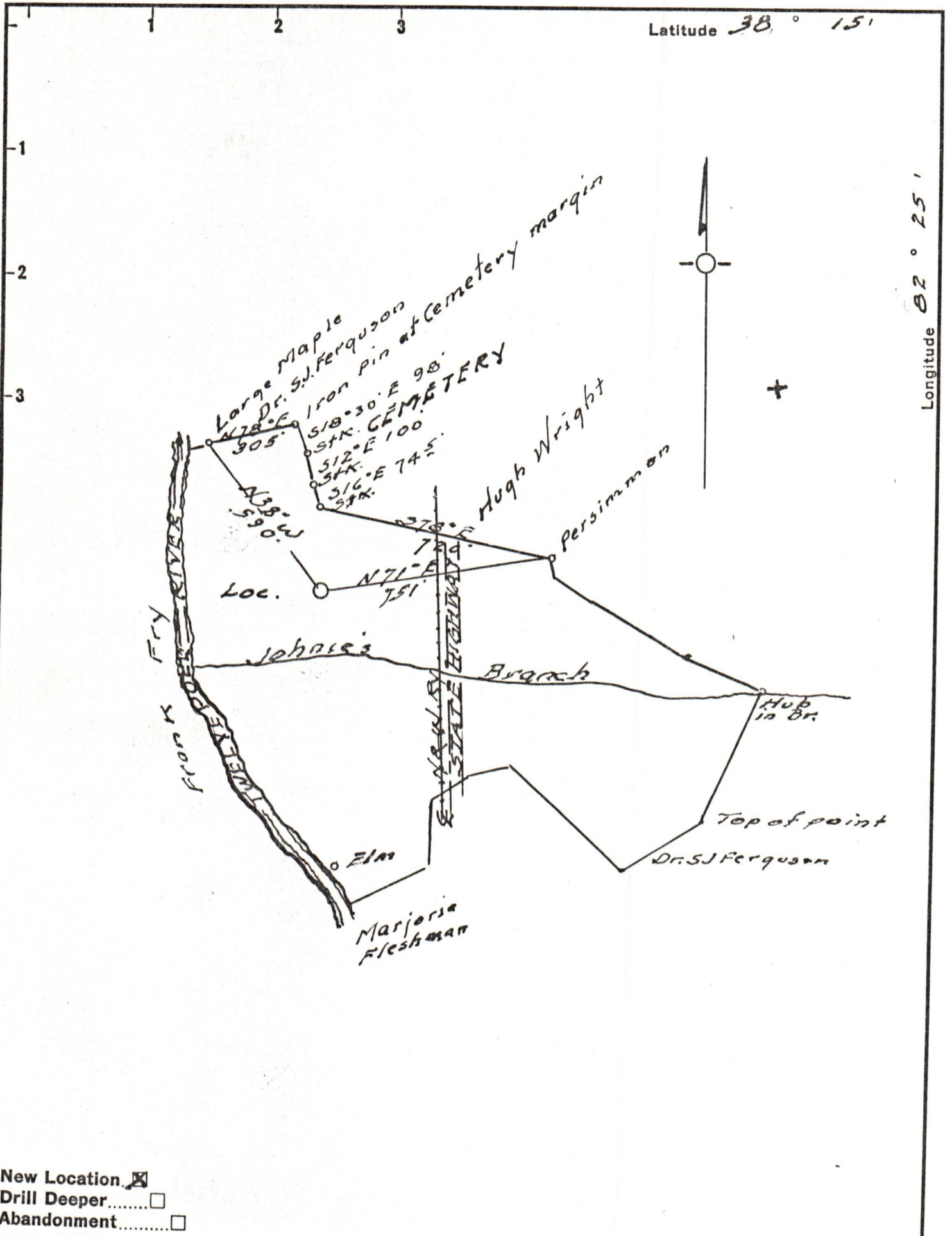
MS:g
encl

cc: Mr. G. C. Allan, Inspector

*The above well record will be
sent on immediately.
No taxes have been
moved to the S. J. Ferguson location
C.W.A.*



02/09/2024



New Location
 Drill Deeper.....
 Abandonment.....

Company Clifford Mills, Et. Als.
 Address Wayne, W. Va.
 Farm Dr. S.J. Ferguson
 Tract _____ Acres 93.5 Lease No. _____
 Well (Farm) No. 1 Serial No. _____
 Elevation (Spirit Level) 551
 Quadrangle WAYNE
 County Wayne District Union
 Engineer Boyd L. Dunaway
 Engineer's Registration No. 469
 File No. _____ Drawing No. _____
 Date 1-21-55 Scale 1" = 400'

STATE OF WEST VIRGINIA
 DEPARTMENT OF MINES
 OIL AND GAS DIVISION
 CHARLESTON

WELL LOCATION MAP
 FILE NO. WAY-953

Cancelled

+ Denotes location of well on United States Topographic Maps, scale 1 to 62,500, latitude and longitude lines being represented by border lines as shown.

- Denotes one inch spaces on border line of original tracing.

02/09/2024