



STATE OF WEST VIRGINIA
DEPARTMENT OF MINES
OIL AND GAS DIVISION

NOTICE OF PROPOSED LOCATION OF OIL AND GAS WELL

To THE DEPARTMENT OF MINES,
Charleston, W. Va.

_____	_____
COAL OPERATOR OR COAL OWNER	NAME OF WELL OPERATOR
_____	_____
ADDRESS	COMPLETE ADDRESS
_____	_____
COAL OPERATOR OR COAL OWNER	PROPOSED LOCATION
_____	_____
ADDRESS	Ceredo District
_____	_____
L. E. Mossor	Wayne County
OWNER OF MINERAL RIGHTS	Well No. 1
_____	_____
Ceredo, W. Va.	L. E. Mossor Farm
ADDRESS	

GENTLEMEN:

The undersigned well operator is entitled to drill upon the above named farm or tract of land for oil and gas, having fee title thereto, (or as the case may be) under grant or lease dated February 2, 1954, made by L. E. Mossor & Christine Mossor, to W. H. Mossor, and recorded on the 29th day of September, 1954, in the office of the County Clerk for said County in Book 46, page 71.

The enclosed plat was prepared by a competent engineer and shows the proposed location of a well to be drilled for oil and gas by the undersigned well operator on the farm and in the Magisterial District and County above named, determined by survey and courses and distances from two permanent points, or land marks.

The undersigned well operator is informed and believes there are no coal operators operating beds of coal beneath said farm or tract of land on which said well is located, or within 500 feet of the boundaries of the same, who have mapped their workings and filed their maps as required by law, excepting the coal operators or coal owners (if any) above named as addressees.

The above named coal operators or coal owners (if any) are notified that any objections they may desire to make to such proposed location, or which they are required to make by Section 3 of said Code, if the drilling of a well at said proposed location will cause a dangerous condition in or about their respective coal mines, must be received by, or filed with the Department of Mines within ten* days from the receipt of a copy of this notice and accompanying plat by said Department. Said coal operators are further notified that forms for use in making such objections will be furnished to them by the Department of Mines promptly on request and that all such objections must set forth as definitely as is reasonably possible the ground or grounds on which such objections are based and indicate the direction and distance the proposed location should be moved to overcome same.

(The next paragraph is to be completed only in Department's copy.)

Copies of this notice and the enclosed plat were mailed by registered mail, or delivered to the above named coal operators or coal owners at their above shown respective address _____ day _____ before, or on the same day with the mailing or delivery of this copy to the Department of Mines at Charleston, West Virginia.

Very truly yours,

W. H. Mossor

WELL OPERATOR


STREET

Harrisville,

CITY OR TOWN

West Virginia

STATE



Address of Well Operator }

02/09/2024

*Section 3. If no such objections be filed or be found by the department of mines, within said period of ten days from the receipt of said notice and plat by the department of mines, to said proposed location, the department shall forthwith issue to the well operator a drilling permit reciting the filing of such plat, that no objections have been made by the coal operators to the location, or found thereto by the department, and that the same is approved and the well operator authorized to proceed to drill at said location.



STATE OF WEST VIRGINIA
DEPARTMENT OF MINES
OIL AND GAS DIVISION

NOTICE OF PROPOSED LOCATION OF OIL AND GAS WELL

To The Department of Mines
Charleston, W. Va.

NAME OF WELL OPERATOR W. H. Mossor
 COMPLETE ADDRESS Hartsville, W. Va.
 PROPOSED LOCATION September 30, 1954
 DISTRICT Ceredo
 COUNTY Wayne
 WELL NO. 1
 NAME I. E. Mossor
 ADDRESS Ceredo, W. Va.
 OWNER OF MINERAL RIGHTS I. E. Mossor
 COAL OPERATOR OR COAL OWNER I. E. Mossor
 ADDRESS Ceredo, W. Va.
 COAL OPERATOR OR COAL OWNER I. E. Mossor
 ADDRESS Ceredo, W. Va.

GENTLEMEN:
 The undersigned well operator is entitled to drill upon the above named tract or tract of land for oil and gas having (or title thereto, or as the case may be) under grant or lease dated 1951 to Mr. H. Mossor and recorded on the 22 day of September 1954 in the office of the County Clerk for said County in Book 44, page 71.

The enclosed plat was prepared by a competent engineer and shows the proposed location of a well to be drilled for oil and gas by the undersigned well operator on the farm and in the Magisterial District and County above named, determined by survey and courses and distances from two permanent points, or land marks.


The undersigned well operator is informed and believes there are no coal operators operating beds of coal beneath said farm or tract of land on which said well is located, or within 500 feet of the boundary of the same, who have mapped their workings and filed their maps as required by law, excepting the coal operators or coal owners (if any) above named as addressees.

The above named coal operators or coal owners (if any) are notified that any objections they may desire to make to such proposed location, or whether they are required to make by Section 3 of said Code, if the drilling of a well at said proposed location will cause a dangerous condition in or about their respective coal mines, must be received by, or filed with the Department of Mines within ten days from the receipt of a copy of this notice and accompanying plat by said Department. Said coal operators are further notified that forms for use in making such objections will be furnished to them by the Department of Mines promptly on request and that all such objections must set forth as definitely as is reasonably possible the ground or grounds on which such objections are based and indicate the direction and distance the proposed location should be moved to overcome same.

(The next paragraph is to be completed only in Department's copy.)
 Copies of this notice and the enclosed plat were mailed by registered mail, or delivered to the above named coal operators or coal owners at their above shown respective addresses day before on or on the same day with the mailing or delivery of this copy to the Department of Mines at Charleston, West Virginia.

Very truly yours,

I. E. Mossor
 Well Operator
 Address
 of
 Well Operator
Hartsville,
 CITY OR TOWN
West Virginia
 STATE



02/09/2024

*Section 3 of said Code. If no such objections be filed or be found by the Department of Mines within said period of ten days from the receipt of said notice and plat by the Department of Mines, to said proposed location, the Department of Mines shall forthwith issue to the well operator a drilling permit regarding the time of such plat that no objections have been made by the coal operators to the location or found therein by the Department of Mines, and that the same is approved and the well operator authorized to proceed to drill at said location.



STATE OF WEST VIRGINIA
DEPARTMENT OF MINES
OIL AND GAS DIVISION 7

Ceredo
Way 940

WELL RECORD

Little gas
Oil or Gas Well *Dry*
(KIND)

Permit No. _____

Company W. H. Mossor
Harrisville, W. Va.

Address L. E. Mossor

Farm Hubbard Branch Acres 8

Location (waters) 1 750

Well No. South-Westmoreland Elev. Wayne

District Ceredo County L. E. Mossor

The surface of tract is owned in fee by Huntington, W. Va.
Address same

Mineral rights are owned by _____
Address _____

Drilling commenced Oct. 15, 1954

Drilling completed Dec. 27, 1954

Date Shot 2700 lb. Gelatin 80% From 2300 To 2710

With 1" after shot

Open Flow 6 /10ths Water in _____ Inch
25,000 after shot but was blowing down smaller. /10ths Merc. in _____ Inch

Volume 220 Cu. Ft.

Rock Pressure 1785 lbs. _____ hrs.

Oil _____ bbls., 1st 24 hrs.

Fresh water 235 feet _____ feet


Salt water 345 feet 550 & 970 feet

Casing and Tubing	Used in Drilling	Left in Well	Packers
Size			Kind of Packer
16			
13	20		
10			Size of
8 1/4	282		
6 5/8	1215		Depth set
5 3/16	1836		
3			Perf. top
2			Perf. bottom
Liners Used			Perf. top
			Perf. bottom


CASING CEMENTED _____ SIZE _____ No. Ft. _____ Date _____

COAL WAS ENCOUNTERED AT _____ FEET _____ INCHES
_____ FEET _____ INCHES _____ FEET _____ INCHES
_____ FEET _____ INCHES _____ FEET _____ INCHES

Formation	Color	Hard or Soft	Top	Bottom	Oil, Gas or Water	Depth Found	Remarks
Soil			0	37			
Sand			37	75			
Slate			75	105			
Sand			105	140			
Slate			140	175			
Sand			175	190			
Slate			190	191			
Sand			191	205			
Slate			205	225			
Lime Shells			225	325	water (Fresh)	235	
Sand			325	350			
Slate			350	450	water (salt)	345	
Shells & Slate			450	490			
Sand			490	505			
Slate			505	540			
Sand			540	550	water (salt)	550	
Lime Shells			550	555			
Sand			555	595			
Slate			595	640			
Sand			640	655			
Slate			655	780			
Sand			780	790			
Slate			790	815			
Sand			815	825			
Lime			825	935			
Sand			935	960			
Lime			960	965			
Sand			965	1005	Hole full water (salt)	970'	
Slate			1005	1020			
Sand			1020	1030			
Shells			1030	1035			
Sand			1035	1065			
Slate			1065	1070			
Sand			1070	1075			
Big Lime			1075	1170			
Slate			1170	1200			
Sand			1200	1270			



02/09/2024



By _____ (Title)

W. H. MOSSOR

Owner

APPROVED

Dec. 31, 1954

Date

Formation	Color	Hard or Soft	Top	Bottom	Oil, Gas or Water	Depth Found	Remarks
Broken Sand			1270	1285			
Sandy Lime			1285	1375			
Shale	Brown		1375	1760			
Berea Grit			1760	1780			
Shale			1780	1805			
State			1805	1830			
Lime			1830	1850			
State & shells			1850	1885			
Brown Shale			1885	1995			
State			1995	2025			
Brown Shale			2025	2435		show of gas 2395'	
Gray Shale			2435	2450		show of gas 2500'	
Brown Shale			2450	2530			
Gray Shale			2530	2665			
Brown Shale			2665	2706			
Coniferous Lime		Hard	2710	2710			
Total Depth							

Run 7" O.D. casing 1836'

Small oil 1785

4202/60/20

PROPOSED MANNER OF PLUGGING AND FILLING WELL

(REQUIRED BY RULES AND REGULATIONS)

WEST VIRGINIA DEPARTMENT OF MINES

OIL AND GAS DIVISION

WORK ORDER

Well to be plugged and filled as follows:

Total Depth 2710'

Fill with clay from 2710' to 1820'

Set permanent bridge 1820 to 1810'

2 bags neat cement 5 ft. crushed stone on cement.

Pull 5 1/2" O. D. Casing

Fill with clay to 1780'

2 bags neat cement & 5 ft. crushed stone.

Fill with clay 1780 to 1760'

Set permanent bridge at 1225'

Pull 6-5/8" casing.

Fill with clay to 1020'

Set permanent bridge at 300'

Pull 8" casing.

Fill with clay to surface.

Erect marker according to States specifications.

-- Continue filling with clay to 915' - Set plug of 10' neat cement & 5' crushed stone - sealing of salt water at 970'

NOTE BY DEPARTMENT OF MINES

SET A PERMANENT BRIDGE AT 580' - 30' below Salt water at 550'

2 sacks neat cement and 5' crushed stone on bridge

Fill with clay to 300'

Neat cement 300' - 290' -- 5' crushed stone on cement (as 8-1/4" casing is lifted)

Continue filling with clay to surface

Erect marker in accordance with state's specifications

To the Department of Mines
Coal Owner or Operator,
Lease or Property Owner.

Gentlemen:

This "work order" is submitted for your approval and concurrence and unless notified of your disapproval or non-concurrence, the undersigned will proceed with the plugging and filling of said well in the above described manner on the date stated in the notice of intention to plug and abandon the said well on opposite side of this sheet.

Very truly yours,

W. H. Messer

Well Operator.

No objections have been filed by the coal owner or coal operator, or any available adjacent lease or property owners or interposed by the Department of Mines to the manner herein described for the plugging and filling of the well above mentioned. Therefore, the same is hereby approved this

3rd day of January, 1955, 19

DEPARTMENT OF MINES
Oil and Gas Division

By: *Chris*

02/09/2024

NOTE: This "work order" shall be filed in triplicate, one copy for the files of the Department of Mines; one to be approved or corrected and returned to the well operator as his authority for plugging said well; and one for the well inspector.



STATE OF WEST VIRGINIA
DEPARTMENT OF MINES
OIL AND GAS DIVISION

NOTICE OF INTENTION TO PLUG AND ABANDON WELL
(REQUIRED BY SECTION 9, ARTICLE 4, CHAPTER 22 OF THE CODE)

To THE DEPARTMENT OF MINES,
Charleston, W. Va.

none

Coal Operator or Coal Owner

W. H. Mossor

Name of Well Operator

Harrisville, W. Va.

Complete Address

Address

Jan. 1, 19 55

Coal Operator or Coal Owner

WELL TO BE ABANDONED

South-Westmoreland District

Address

Wayne County

Lease or Property Owner

Well No. 1

L. E. Mossor Farm

Address

NOTIFY INSPECTOR O. C. ALLEN - WAYNE - TELEPHONE 89-J

Gentlemen:— 24 HOURS IN ADVANCE OF PLUGGING DATE

The undersigned well operator is about to abandon the above described well and will commence

the work of plugging and abandoning said well on the _____ day of _____, 19____,
(which date shall not be less than five days after the day on which this notice so mailed is received,
or in due course should be received by the Department of Mines.)


This notice is given you in order that your respective representatives may be present at the
plugging and filling of said well. You are further notified that whether you are represented or not
represented the undersigned will proceed on that date, or shortly thereafter, to plug and fill said
well in the manner required by Section 10, Article 4, Chapter 22 of the Code and given in detail on the
reverse side of this notice, in "Work Order."

This notice is being mailed by registered mail to each of you at the above addresses on the above
date.

Very truly yours,

W. H. Mossor

Well Operator.



02/09/2024

NOTE: Upon the abandonment of all wells drilled prior to June 1, 1929, a plat prepared by a competent
engineer, showing the district and county in which the tract of land is located, the name and acreage of same,
the names of the owners and adjacent tracts, and the location of the about to be abandoned well, determined by
survey, and the courses and distances of such well from two permanent points or landmarks on said tract, shall
be submitted with this notice.

(Over)


WAY-940-P PERMIT NUMBER

STATE OF WEST VIRGINIA
DEPARTMENT OF MINES
OIL AND GAS DIVISION

AFFIDAVIT OF PLUGGING AND FILLING WELL

AFFIDAVIT SHOULD BE MADE IN TRIPPLICATE, ONE COPY MAILED TO THE DEPARTMENT, ONE COPY TO BE RETAINED BY THE WELL OPERATOR AND THE THIRD COPY (AND EXTRA COPIES IF REQUIRED) SHOULD BE MAILED TO EACH COAL OPERATOR AT THEIR RESPECTIVE ADDRESSES.

COAL OPERATOR OR OWNER	W. H. Mossor
NAME OF WELL OPERATOR	Harrisville, W. Va.
ADDRESS	COMPLETE ADDRESS
COAL OPERATOR OR OWNER	Jan. 25, 19 55
ADDRESS	WELL AND LOCATION
LEASE OR PROPERTY OWNER	South Westmoreland District
ADDRESS	Wayne County
Well No. one	
L. E. Mossor	
O. C. Allen	



STATE INSPECTOR SUPERVISING PLUGGING.....

AFFIDAVIT

STATE OF WEST VIRGINIA,

County of Ritchie

SS:

Ted McGill

and Len Clayton

being first duly sworn according to law depose and say that they are experienced in the work of plugging and filling oil and gas wells and were employed by W. H. Mossor, well operator, and participated in the work of plugging and filling the above well, that said work was commenced on the 10th day of Jan., 19 55, and that the well was plugged and filled in the following manner:

SAND OR ZONE RECORD FORMATION	FILLING MATERIAL	PLUGS USED SIZE & KIND	CASING	
			CSG PULLED	CSG LEFT IN
Total Depth 2710'	Filled with clay 2710 to 1860'			
Set permanent bridge (60 to 1850'	2 bags neat cement 5 ft. crushed stone.			
Pulled 5 1/2" O. D. Casing) Got all)	Filled with clay to 1780'			
2 bags neat cement & 5 ft. crushed stone.	Filled with clay 1780 to 1760'			
Set permanent bridge at 1225'	Pulled 6-5/8" casing (Lost 11 joints)			
Filled with clay to 915'	set plug of 10' neat cement & 5' crushed stone			
sealing off salt water at 970'				
Set permanent bridge at 580' - 30'	Salt water at 550'			
2 bags neat cement & 5' crushed stone on bridge.	filled with clay 300'			
neat cement 300' - 290'	5' crushed stone on cement. Pulled 8 1/4" casing.			
Filled with clay to 250'				
A fine vein of fresh water was found in drilling at 235' and the land owner wanted this water saved for his home use. O. C. Allen, inspector, said they had done such a good job plugging up to there that it would be alright to save the water. He has no water on this hill and had to haul water most of the summer months. They really did a good job plugging this well in order to shut off all salt water so he could have this fresh water.				
(NAME)	1 joint of 12" casing was left in the well 20' long, as marker.			
(NAME)				
(NAME)				

and that the work of plugging and filling said well was completed on the 22nd. day of Jan., 19 55.

And further deponents saith not.

Sworn to and subscribed before me this 26 day of January, 19 55.

Ted McGill
Len Clayton 02/09/2024
Russell Rose
Notary Public.

My commission expires: May 30 1956

Permit No. Way-940-P

REPORT OF PLUGGING AND BILLING WELL

THIS REPORT SHOULD BE MADE IN TRIPlicate, ONE COPY MAILED TO THE DEPARTMENT NOT MORE THAN 10 DAYS AFTER THE DATE OF THE REPORT AND THE OTHER TWO COPIES IN ORIGINAL FORM TO THE OPERATOR AT THE WELL AT THE TIME OF THE REPORT.

W. H. Mosser

W. Va.

1925

South Westmoreland

W. H. Mosser

O. E. Allen

STATE INSPECTOR SUPERVISING PLUGGING

ARRIDAVIT

STATE OF WEST VIRGINIA

County of Ritchie

Tom McKill

and

Len Clayton

being first and foremost according to law report and say that they are experienced in the work of plugging and filling of oil and gas wells and were employed by W. H. Mosser, well operator, and authorized in the work of plugging and filling the above well, that said work was commenced on the 10th day of Jan. 1925, and that the well was plugged and filled in the following manner:

DEPTH OF ZONE REPORTED	FILLING MATERIAL	PLUGS USED	CASING
0 to 10'	Crushed stone	10'	10"
10 to 20'	Crushed stone	20'	10"
20 to 30'	Crushed stone	30'	10"
30 to 40'	Crushed stone	40'	10"
40 to 50'	Crushed stone	50'	10"
50 to 60'	Crushed stone	60'	10"
60 to 70'	Crushed stone	70'	10"
70 to 80'	Crushed stone	80'	10"
80 to 90'	Crushed stone	90'	10"
90 to 100'	Crushed stone	100'	10"

and that the work of plugging and filling said well was completed on the 20th day of Jan. 1925.

And further deposits shall not be made to and reported before the 15th day of Jan. 1925.

W. H. Mosser

O. E. Allen

1925

1925

02/09/2024

