



STATE OF WEST VIRGINIA  
DEPARTMENT OF MINES  
OIL AND GAS DIVISION

NOTICE OF PROPOSED LOCATION OF OIL AND GAS WELL

To THE DEPARTMENT OF MINES,  
Charleston, W. Va.

Prudence McCoy  
~~COAL OPERATOR OF~~ COAL OWNER (coal not operated)  
Shoals, W. Va.  
ADDRESS

Lynn Creek Gas Company  
NAME OF WELL OPERATOR  
% Webster Myers  
1614 Seventh Ave. Huntington,  
COMPLETE ADDRESS W. Va.

Nov. 25th, 1953

COAL OPERATOR OR COAL OWNER

PROPOSED LOCATION

ADDRESS

Union District

Prudence McCoy

Wayne County

OWNER OF MINERAL RIGHTS

Well No. 1

38° 20'  
82° 25'

Shoals, W. Va.

ADDRESS

Prudence McCoy Farm

GENTLEMEN:

The undersigned well operator is entitled to drill upon the above named farm or tract of land for oil and gas, having fee title thereto, (or as the case may be) under grant or lease dated Nov. 4th, 1953, made by Prudence McCoy, to Webster Myers, and recorded on the        day of       , in the office of the County Clerk for said County in Book       , page       .

The enclosed plat was prepared by a competent engineer and shows the proposed location of a well to be drilled for oil and gas by the undersigned well operator on the farm and in the Magisterial District and County above named, determined by survey and courses and distances from two permanent points, or land marks.

The undersigned well operator is informed and believes there are no coal operators operating beds of coal beneath said farm or tract of land on which said well is located, or within 500 feet of the boundaries of the same, who have mapped their workings and filed their maps as required by law, excepting the coal operators or coal owners (if any) above named as addressees.

The above named coal operators or coal owners (if any) are notified that any objections they may desire to make to such proposed location, or which they are required to make by Section 3 of said Code, if the drilling of a well at said proposed location will cause a dangerous condition in or about their respective coal mines, must be received by, or filed with the Department of Mines within ten\* days from the receipt of a copy of this notice and accompanying plat by said Department. Said coal operators are further notified that forms for use in making such objections will be furnished to them by the Department of Mines promptly on request and that all such objections must set forth as definitely as is reasonably possible the ground or grounds on which such objections are based and indicate the direction and distance the proposed location should be moved to overcome same.

(The next paragraph is to be completed only in Department's copy.)

Copies of this notice and the enclosed plat were mailed by registered mail, or delivered to the above named coal operators or coal owners at their above shown respective address        day        before, or on the same day with the mailing or delivery of this copy to the Department of Mines at Charleston, West Virginia.

Very truly yours,

Lynn Creek Gas Company


% Webster Myers  
WELL OPERATOR

1614 Seventh Avenue  
STREET

Huntington  
CITY OR TOWN

West Virginia.  
STATE

02/09/2024



Address of Well Operator }

\*Section 2, 26, 27. If no such objections be filed or be found by the department of mines, within said period of ten days from the receipt of said notice and plat by the department of mines, to said proposed location, the department shall forthwith issue to the well operator a drilling permit reciting the filing of such plat, that no objections have been made by the coal operators to the location, or found thereto by the department, and that the same is approved and the well operator authorized to proceed to drill at said location.



STATE OF WEST VIRGINIA  
DEPARTMENT OF MINES  
OIL AND GAS DIVISION

NOTICE OF PROPOSED LOCATION OF OIL AND GAS WELL

To The Department of Mines,  
Charleston, W. Va.

Prudence McCoy  
1614 Seventh Ave. Huntington, W. Va.  
Nov. 25th 1953

Prudence McCoy  
Wayne County  
Union District

Prudence McCoy  
1614 Seventh Ave. Huntington, W. Va.  
Nov. 25th 1953

Prudence McCoy  
Wayne County  
Union District

GENTLEMEN:  
The undersigned well operator is entitled to drill upon the above named farm or tract of land for oil and gas having fee title thereto (or as the case may be) under grant or lease dated Nov. 4th, 1953 made by Prudence McCoy to Webster Myers and recorded on the \_\_\_\_\_ day of \_\_\_\_\_ in the office of the County Clerk for said County in Book \_\_\_\_\_ page \_\_\_\_\_

The enclosed plat was prepared by a competent engineer and shows the proposed location of a well to be drilled for oil and gas by the undersigned well operator on the farm and in the Mineral District of \_\_\_\_\_ and County above named, determined by survey and courses and distances from two permanent points on land marks.


The undersigned well operator is informed and believes there are no coal operators operating beds of coal beneath said farm or tract of land on which said well is located or within 500 feet of the boundary of the same, who have mapped their workings and filed their maps as required by law, excepting the coal operators or coal owners (if any) above named as addressees.

The above named coal operators or coal owners (if any) are notified that any objections they may desire to make to such proposed location or which they are required to make by Section 3 of said Code, if the drilling of a well at said proposed location will cause a dangerous condition in or about their respective coal mines, must be received by, or filed with the Department of Mines within ten days from the receipt of a copy of this notice and accompanying plat by said Department. Said coal operators are further notified that forms for use in making such objections will be furnished to them by the Department of Mines promptly on request and that all such objections must set forth as definitely as is reasonably possible the ground or grounds on which such objections are based and indicate the direction and distance the proposed location should be moved to overcome same.

(The next paragraph is to be completed only in Department's copy.)  
Copies of this notice and the enclosed plat were mailed by registered mail, or delivered to the above named coal operators or coal owners at their above shown respective addresses \_\_\_\_\_ day \_\_\_\_\_ before \_\_\_\_\_ on the same day with the mailing or delivery of this copy to the Department of Mines at Charleston, West Virginia.

Very truly yours,

Webster Myers  
1614 Seventh Avenue  
Huntington  
West Virginia



02/09/2024

Section 3 of the Code provides that if objections are filed or be found by the department of mines, within said period of ten days from the receipt of this notice and plat by the department of mines, to said proposed location, the department shall forthwith issue to the well operator a drilling permit recording the filing of such plat, and no objections have been made by the coal operators to the location or location or locations thereon by the department, and that the same is approved and the well operator authorized to proceed to drill at said location.





STATE OF WEST VIRGINIA  
DEPARTMENT OF MINES  
OIL AND GAS DIVISION

WELL RECORD

Permit No. **May-901**  
**2020/60/20**

*Huygens*

Lynn Creek Gas Co. Changed to McCoy Gas Company

Oil or Gas Well **Gas** (KIND)

Company **Lynn Creek Gas Co. Huntington, W. Va.**  
Address **1614 7th Ave. Huntington, W. Va.**  
Farm **Prudence Mc Coy**  
Acre **161**

Location (waters) **Lynn Creek**  
Elev. **650**

Well No. **1**  
District **Union**  
County **Wayne**

The surface of tract is owned in fee by **Prudence McCoy**  
Address **Shoals, W. Va.**  
Address **same**  
Mineral rights are owned by **same**

Drilling commenced **Dec 10, 1953**  
Drilling completed **Feb 15, 1954**  
Date Shot **2/15/54** From **3092** To **2975**

With **3700 lbs Gelatin**  
Open Flow **30** /10ths Water in **1** Inch

Volume **535** lbs. **3 days** hrs.  
Rock Pressure **3** hrs.  
Oil **420** Saly **1050** Hole Full feet

Fresh water feet  
Salt water feet

COAL WAS ENCOUNTERED AT **none** FEET INCHES  
CASING CEMENTED **none** SIZE No. Ft. Date

Formation **Surface**  
Color **Sand**  
Hard or Soft **0**

Top **0** Bottom **25**

Oil, Gas or Water **25** Depth **25** Remarks **Small shows of gas at 2385**

Formation **Sand**  
Color **Slate**  
Hard or Soft **25**

Top **25** Bottom **40**

Oil, Gas or Water **40** Depth **40** Remarks **Small shows of gas at 2385**

Formation **Sand**  
Color **Slate**  
Hard or Soft **925**

Top **925** Bottom **915**

Oil, Gas or Water **915** Depth **915** Remarks **Small shows of gas at 2385**

Formation **Sand**  
Color **Slate**  
Hard or Soft **1065**

Top **1065** Bottom **1095**

Oil, Gas or Water **1095** Depth **1095** Remarks **Small shows of gas at 2385**

Formation **Sand**  
Color **Slate**  
Hard or Soft **1250**

Top **1250** Bottom **1250**

Oil, Gas or Water **1250** Depth **1250** Remarks **Small shows of gas at 2385**

Formation **Sand**  
Color **Slate**  
Hard or Soft **1400**

Top **1400** Bottom **1600**

Oil, Gas or Water **1600** Depth **1600** Remarks **Small shows of gas at 2385**



(Over)

FERC-121

<p>1.0 API well number: (If not available, leave blank. 14 digits.)</p>	<p style="font-size: 1.2em; margin: 0;"><u>49-099-2-901-0000</u></p>					
<p>2.0 Type of determination being sought: (Use the codes found on the front of this form.)</p>	<p style="font-size: 1.2em; margin: 0;"><u>Slender Well</u> Section of NGPA</p>		<p style="font-size: 1.2em; margin: 0;"><u>108</u> Category Code</p>			
<p>3.0 Depth of the deepest completion location: (Only needed if sections 103 or 107 in 2.0 above.)</p>	<p>_____ feet</p>					
<p>4.0 Name, address and code number of applicant: (35 letters per line maximum. If code number not available, leave blank.)</p>	<p style="font-size: 1.2em; margin: 0;"><u>McCoy Gas Company</u> Name</p> <p style="font-size: 1.2em; margin: 0;"><u>1614 7th Avenue</u> Street</p> <p style="font-size: 1.2em; margin: 0;"><u>Huntington</u> City</p>		<p style="font-size: 1.2em; margin: 0;"><u>WVA</u> State</p> <p style="font-size: 1.2em; margin: 0;"><u>25703</u> Zip Code</p> <p style="text-align: right; font-size: 0.8em;">Seller Code</p>			
<p>5.0 Location of this well: (Complete (a) or (b).) (a) For onshore wells (35 letters maximum for field name.)</p>	<p style="font-size: 1.2em; margin: 0;"><u>Southern WVA.</u> Field Name</p> <p style="font-size: 1.2em; margin: 0;"><u>W.V.A.</u> County</p>		<p style="font-size: 1.2em; margin: 0;"><u>WVA.</u> State</p>			
<p>(b) For OCS wells</p>	<p style="font-size: 1.2em; margin: 0;"><u>Southern WVA.</u> Area Name</p>		<p style="text-align: right;">Block Number</p>			
<p>(c) Name and identification number of this well: (35 letters and digits maximum.)</p>	<p style="font-size: 1.2em; margin: 0;"><u>McCoy Gas Co. #1</u></p>					
<p>(d) If code 4 or 5 in 2.0 above, name of the reservoir: (35 letters maximum.)</p>	<p style="font-size: 1.2em; margin: 0;"><u>BROWN SHALE</u></p>					
<p>6.0 (a) Name and code number of the purchaser: (35 letters and digits maximum. If code number not available, leave blank.)</p>	<p style="font-size: 1.2em; margin: 0;"><u>Gas Supply Corporation</u> Name</p>		<p style="text-align: right;">Buyer Code</p>			
<p>(b) Date of the contract</p>	<p style="font-size: 1.2em; margin: 0;"><u>4/10/75</u> Mo. Day Yr.</p>					
<p>(c) Estimated annual production</p>	<p style="font-size: 1.2em; margin: 0;"><u>3100</u> MMcf.</p>					
<p>7.0 Contract price: (As of filing date. Complete to 3 decimal places.)</p>	<p style="font-size: 1.2em; margin: 0;"><u>2.224</u></p>	<p style="font-size: 1.2em; margin: 0;"><u>-.25</u></p>	<p style="font-size: 1.2em; margin: 0;"><u>-.22</u></p>	<p style="font-size: 1.2em; margin: 0;"><u>2.694</u></p>		
<p>8.0 Maximum lawful rate: (As of filing date. Complete to 3 decimal places.)</p>	<p style="font-size: 1.2em; margin: 0;"><u>2.224</u></p>	<p style="font-size: 1.2em; margin: 0;"><u>-.25</u></p>	<p style="font-size: 1.2em; margin: 0;"><u>-.22</u></p>	<p style="font-size: 1.2em; margin: 0;"><u>2.694</u></p>		
<p>9.0 Person responsible for this application</p>	<table border="1" style="width:100%; border-collapse: collapse;"> <tr> <td style="width:30%; font-size: 0.8em;"> <p>Agency Use Only</p> <p>Date Received by Juris. Agcy.:</p> <p style="font-size: 1.2em; margin: 0;"><b>JUN 1 1979</b></p> <p>Date Received by FERC:</p> </td> <td style="width:70%; vertical-align: top;"> <p style="font-size: 1.2em; margin: 0;"><u>Walter Myers</u> Name</p> <p style="font-size: 1.2em; margin: 0;"><u>Agent</u> Title</p> <p style="font-size: 1.2em; margin: 0;"><u>Walter Myers</u> Signature</p> <p style="font-size: 1.2em; margin: 0;"><u>3/29/79</u> Date Application is Completed</p> </td> </tr> </table>				<p>Agency Use Only</p> <p>Date Received by Juris. Agcy.:</p> <p style="font-size: 1.2em; margin: 0;"><b>JUN 1 1979</b></p> <p>Date Received by FERC:</p>	<p style="font-size: 1.2em; margin: 0;"><u>Walter Myers</u> Name</p> <p style="font-size: 1.2em; margin: 0;"><u>Agent</u> Title</p> <p style="font-size: 1.2em; margin: 0;"><u>Walter Myers</u> Signature</p> <p style="font-size: 1.2em; margin: 0;"><u>3/29/79</u> Date Application is Completed</p>
<p>Agency Use Only</p> <p>Date Received by Juris. Agcy.:</p> <p style="font-size: 1.2em; margin: 0;"><b>JUN 1 1979</b></p> <p>Date Received by FERC:</p>	<p style="font-size: 1.2em; margin: 0;"><u>Walter Myers</u> Name</p> <p style="font-size: 1.2em; margin: 0;"><u>Agent</u> Title</p> <p style="font-size: 1.2em; margin: 0;"><u>Walter Myers</u> Signature</p> <p style="font-size: 1.2em; margin: 0;"><u>3/29/79</u> Date Application is Completed</p>					
				<p style="font-size: 1.2em; margin: 0;"><u>523-6516</u> Phone Number</p>		

FT2908002

02/09/2024

WELL OPERATOR: McCoy Gas Company N/A  
 FIRST PURCHASER: Gas Supply Corporation 023382  
 OTHER: \_\_\_\_\_

W. Va. Department of Mines, Oil & Gas Division  
 WELL DETERMINATION FILE NUMBER  
790 601 - 108 - 099 - 0901  
 Use Above File Number on all Communications  
 Relating to Determination of this Well

*new production must include*  
*Agreed Qualifier*  
 [Redacted Signature]  
 new production 8-5-80 -  
 production attached 12-11-80

CHECK EACH ITEM AS COMPLETE OR NOTE WHAT IS MISSING

ITEM NO.

- 1 FERC-121  Items not completed - Line No. \_\_\_\_\_
- 2 IV-1 - Agent Webster Myers
- 3 IV-2 - Well Permit \_\_\_\_\_
- 4 IV-6 - Well Plat
- 5 IV-35- Well Record  Drilling  Deepening \_\_\_\_\_
- 6 IV-36- Gas-Oil Test: Gas Only  Was Oil Produced? \_\_\_\_\_ Ratio \_\_\_\_\_
- 7 IV-39- Annual Production 18 months
- 8 IV-40- 90 day Production 93 Days off Line: \_\_\_\_\_
- 9 IV-48- Application for Certification. Complete?
- 10 - 17 IV Form #51 - 52 - 53 - 54 - 55 - (56) - 57 - 58. Complete  Affidavit Signed
- 18 - 28 Other: Survey \_\_\_\_\_ Logs \_\_\_\_\_ Geological Charts \_\_\_\_\_ Structure Map \_\_\_\_\_  
 1:4000 Map \_\_\_\_\_ Well Tabulations \_\_\_\_\_ Gas Analyses \_\_\_\_\_
- (5) Date commenced: 12-10-53  
 Date Completed: 2-15-54 Deepened \_\_\_\_\_
- (5) Production Depth: 2525-2600; 2600-2755; 2118-2215
- (5) Production Formation: Slate; Brown Shale; Brown Shale
- (5) Final OPEN FLOW:  
 Initial Potential: 30 MCF
- (5) After Static R.P. FRAC Initially: 635 - 72 hrs.
- (6) Other Gas Test: \_\_\_\_\_
- (7) Avg. Daily Gas from Annual Production: March 79 - Feb 80  $\frac{2526}{339} = 7.6 \text{ m.}$  No Oil
- (8) Avg. Daily Gas from 90-day ending w/1-120 days  $\frac{755}{93} = 8.1 \text{ m.}$  No Oil
- (8) Line Pressure: \_\_\_\_\_ PSIG from Daily Report
- (5) Oil Production: NO From Completion Report \_\_\_\_\_
- (10-17) Does lease inventory indicate enhanced recovery being done: No 02/09/2024
- (10-17) Is affidavit signed?  Notarized?

Does official well record with the Department confirm the submitted information? Yes

Additional Information \_\_\_\_\_ Does computer program confirm? \_\_\_\_\_

Was Determination Objected to? \_\_\_\_\_ By Whom? \_\_\_\_\_

SML

STATE OF WEST VIRGINIA  
DEPARTMENT OF MINES, OIL AND GAS DIVISION

Date April 2 19 74  
Operator's Well No. #1  
API Well No. 47 - 099 -  
State County Permit

WELL CLASSIFICATION FORM

STRIPPER GAS WELL

NGPA Section 108

DESIGNATED AGENT Webster Myers

ADDRESS 1614 7th AVE  
HUNTINGTON, W.VA. 25703

LOCATION: Elevation 650

Watershed EAST FORK OF 12 POLE CREEK

Dist. UNION County WAYNE Quad. CYAN 207

Gas Purchase Contract No.       

Meter Chart Code       

Date of Contract Sept. 27, 53

WELL OPERATOR McCoy Gas Co.

ADDRESS 1614 7th AVE  
HUNTINGTON W.VA.

GAS PURCHASER Gas Supply Corp

ADDRESS Rt. 1, Box 5056  
LAVALLETTE, W.VA.

\* \* \* \* \*

Provide a complete inventory of the lease and production equipment used for the well for the previous 24 months or, if less than 24 months, the period the well has been in production. Include a complete list of equipment or processes used in connection with recognized enhanced recovery techniques during completion or production. (Attach separate sheets, if necessary.)

STANDARD WELL HEAD

List all records reasonably available to you which contain information relevant to a determination of eligibility (including production records, B&O Tax Records and royalty payment records) and indicate the location of such records:

Describe the search made of any records listed above:

Are you aware of any other information which would tend to be inconsistent with the information specified above? Yes \_\_\_ No \_\_\_ . If yes, indicate the type and source of the information.

AFFIDAVIT

I, Webster Myers, having been first sworn according to law, state that I have caused to be made a diligent search of those records hereinbefore indicated in the manner herein described, that the information contained in this document is true and accurate and that on the basis of the records and examinations hereinbefore described, and to the best of my information, knowledge and belief, the well for which this certification is sought qualifies as a stripper well.

[Signature]

STATE OF WEST VIRGINIA,

COUNTY OF Cabell, TO WIT:

I, Sally A. Price, a Notary Public in and for the state and county aforesaid, do certify that Webster Myers whose name is signed to the writing above, bearing date the 20 day of March, 1979, has acknowledged the same before me, in my county aforesaid.

Given under my hand and official seal this 20<sup>th</sup> day of March, 1979

My term of office expires on the 1<sup>st</sup> day of April, 1980.

[Signature]  
Notary Public

[NOTARIAL SEAL]

02/09/2024



STATE OF WEST VIRGINIA  
DEPARTMENT - MINES  
DIVISION - OIL AND GAS

1978

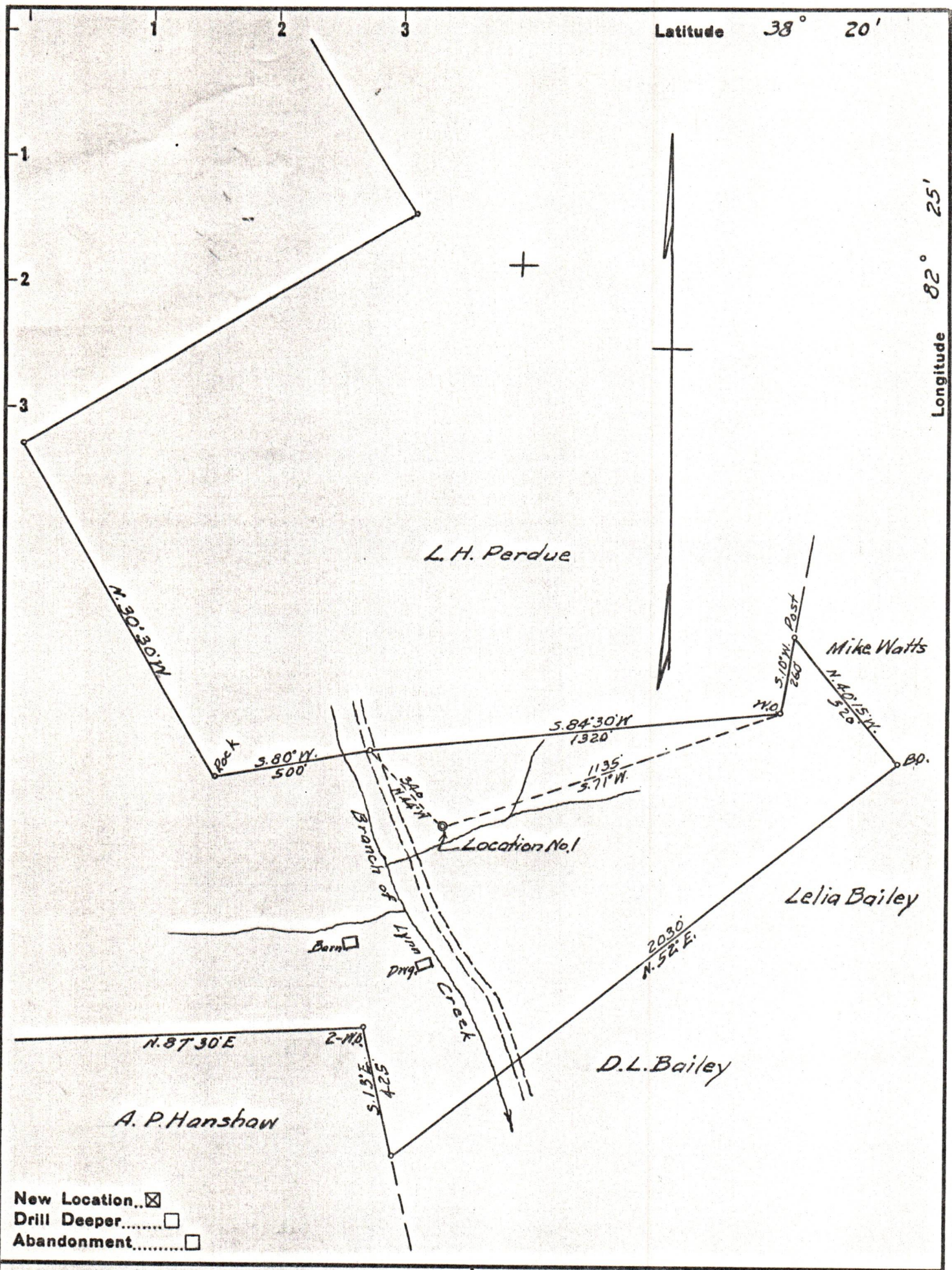
OPERATOR: McGOWAN GAS CO

API	PAGE	COUNTY	WELL NO.	WELL NAME	WELL TYPE	WELL STATUS	WELL DEPTH	WELL DATE	WELL TYPE
		Wayne	262	280	288	287	289	283	282
GAS MFC			205	259	280	287	289	283	282
OIL BBL			J-	F-	M-	A-	J-	J-	A-
DAYS ONLINE									

SUMMARIZATION SCHEDULE  
Section 271. 804 (b)

In accordance with Section 271.804(b) please list all other wells which are to be used in determining this well classification under Part 271 Subpart H.

API NUMBERS 47-094-2-901-0000



- New Location...
- Drill Deeper.....
- Abandonment.....

Company LYNN CREEK GAS CO.  
 Address HUNTINGTON, W. VA.  
 Farm PRUDENCE MC COY  
 Tract \_\_\_\_\_ Acres 161 Lease No. \_\_\_\_\_  
 Well (Farm) No. 1 Serial No. \_\_\_\_\_  
 Elevation (Spirit Level) 650  
 Quadrangle GUYANDOT  
 County WAYNE District UNION  
 Engineer E. C. Curing  
 Engineer's Registration No. 309  
 File No. \_\_\_\_\_ Drawing No. \_\_\_\_\_  
 Date 11-24-53 Scale 1"=400'

STATE OF WEST VIRGINIA  
 DEPARTMENT OF MINES  
 OIL AND GAS DIVISION  
 CHARLESTON

**WELL LOCATION MAP**  
 FILE NO. WAY-901

02/09/2024

- + Denotes location of well on United States Topographic Maps, scale 1 to 62,500, latitude and longitude lines being represented by border lines as shown.
- Denotes one inch spaces on border line of original tracing.