



STATE OF WEST VIRGINIA
DEPARTMENT OF MINES
OIL AND GAS DIVISION

Lease No. 56

NOTICE OF PROPOSED LOCATION OF OIL AND GAS WELL

To THE DEPARTMENT OF MINES,
Charleston, W. Va.

Basil Viers & Ada Viers
COAL OPERATOR OR COAL OWNER
1619 Walnut Street
Kenova, West Virginia
ADDRESS
Benjamin Ronk Estate
Sterling Ronk, Administrator
COAL OPERATOR OR COAL OWNER
1807 Pine Street
Kenova, West Virginia
ADDRESS
Same as coal owners.
OWNER OF MINERAL RIGHTS
ADDRESS

The Chartiers Oil Company
NAME OF WELL OPERATOR
1518 Farmers Bank Building
Pittsburgh 22, Pennsylvania
COMPLETE ADDRESS
August 25th, 1953
PROPOSED LOCATION
Butler District
Wayne County
Well No. 4 38° 15'
82° 30'
George W. Ronk Farm

GENTLEMEN:

The undersigned well operator is entitled to drill upon the above named farm or tract of land for oil and gas, having fee title thereto, (or as the case may be) under grant or lease dated February 3, 1921, made by George W. Ronk and Others, to I. K. Goff, and recorded on the 16th day of December, 1921, in the office of the County Clerk for said County in Oil Lease Book 4, page 5.

The enclosed plat was prepared by a competent engineer and shows the proposed location of a well to be drilled for oil and gas by the undersigned well operator on the farm and in the Magisterial District and County above named, determined by survey and courses and distances from two permanent points, or land marks.

The undersigned well operator is informed and believes there are no coal operators operating beds of coal beneath said farm or tract of land on which said well is located, or within 500 feet of the boundaries of the same, who have mapped their workings and filed their maps as required by law, excepting the coal operators or coal owners (if any) above named as addressees.

The above named coal operators or coal owners (if any) are notified that any objections they may desire to make to such proposed location, or which they are required to make by Section 3 of said Code, if the drilling of a well at said proposed location will cause a dangerous condition in or about their respective coal mines, must be received by, or filed with the Department of Mines within ten* days from the receipt of a copy of this notice and accompanying plat by said Department. Said coal operators are further notified that forms for use in making such objections will be furnished to them by the Department of Mines promptly on request and that all such objections must set forth as definitely as is reasonably possible the ground or grounds on which such objections are based and indicate the direction and distance the proposed location should be moved to overcome same.

(The next paragraph is to be completed only in Department's copy.)

Copies of this notice and the enclosed plat were mailed by registered mail, or delivered to the above named coal operators or coal owners at their above shown respective address _____ day _____ before, or on the same day with the mailing or delivery of this copy to the Department of Mines at Charleston, West Virginia.

Very truly yours, THE CHARTIERS OIL COMPANY
James Brown Vice President
WELL OPERATOR

Address of Well Operator }

1518 Farmers Bank Building
STREET
Pittsburgh 22,
CITY OR TOWN
Pennsylvania
STATE

02/09/2024



*Section 3 If no such objections be filed or be found by the department of mines, within said period of ten days from the receipt of said notice and plat by the department of mines, to said proposed location, the department shall forthwith issue to the well operator a drilling permit reciting the filing of such plat, that no objections have been made by the coal operators to the location, or found thereto by the department, and that the same is approved and the well operator authorized to proceed to drill at said location.

889

THE CHARTIERS OIL COMPANY

1518 FARMERS BANK BUILDING

PITTSBURGH 22, PA.

August 25, 1953

Lease No. 56

State of West Virginia
Department of Mines
Oil and Gas Division
Charleston, West Virginia


Gentlemen:

We are enclosing, herewith, by registered mail, Application for Permit, together with Cloth Map of proposed location to drill Well #4 on the George W. Ronk property in Butler District, Wayne County, West Virginia.


Blue Print and copy of Application for Permit have this day been forwarded to the interested parties.

Yours very truly,

THE CHARTIERS OIL COMPANY



H. M. Brown, Vice President



02/09/2024

THE CHARTERS OIL COMPANY

1818 FARMERS BANK BUILDING

PITTSBURGH 22, PA.

August 22, 1933

Letter No. 25

State of West Virginia
Department of Mines
Oil and Gas Division
Charleston, West Virginia


Dear Sir:

We are enclosing herewith by registered mail, Application for Permit for other than Oil and Gas to drill well on the George W. Bank property in Taylor District, Wayne County, West Virginia. The permit and copy of Application for Permit have this day been forwarded to the interested parties.

Very truly yours,

THE CHARTERS OIL COMPANY

[Handwritten Signature]
W. H. Grant, Vice President



September 9, 1953

The Chartiers Oil Company
1518 Farmers Bank Building
Pittsburgh 22, Pennsylvania

Gentlemen:

Enclosed are permits for the drilling of the following wells:

<u>Permit No.</u>	<u>Well No.</u>	<u>Farm</u>	<u>District</u>
Way-888	1	A. E. Shrewsbury Estate et al	Union
✓ Way-889	h	George W. Ronk	Butler
Way-890	h	L. H. Hatten et al	Butler

Very truly yours,

Administrative Assistant
OIL AND GAS DIVISION

CNR:K
Encl-6

CC: Inspector O. C. Allen

02/09/2024

THE CHARTIERS OIL COMPANY

1518 FARMERS BANK BUILDING

PITTSBURGH 22, PA.

December 8, 1953

Lease No. 56

State of West Virginia
Department of Mines
Oil and Gas Division
Charleston, West Virginia

Gentlemen:


We are enclosing, herewith, by registered mail, complete record, in duplicate, of Well #4 drilled on the George W. Ronk property, Butler District, Wayne County, West Virginia, under Wayne Permit No. 889.

Since the well was completed on December 1, 1953 as a dry hole, we are also enclosing, in triplicate, Form OG-9, Notice of Intention to Plug and Abandon the well mentioned above. Upon approval by your Department of the Notice to Plug, our Company will begin such work on or about December 15, 1953.


A copy of the Well Record and Plugging Notice has this day been forwarded to the royalty interests and the property owner.

Yours very truly,

THE CHARTIERS OIL COMPANY



H. M. Brown, Vice President



02/09/2024

THE CHARTERS OIL COMPANY

1818 FARMERS BANK BUILDING

PITTSBURGH, PA.

December 8, 1953

Lease No. 56

State of West Virginia
Department of Mines
Oil and Gas Division
Charleston, West Virginia

Gentlemen:

We are enclosing, herewith, by registered mail, complete record, in duplicate, of well #1 drilled on the George W. Rank property, Miller District, Wayne County, West Virginia, under Wayne Permit No. 589.

Since the well was completed on December 1, 1953 as a dry hole, we are also enclosing, in duplicate, Form G-9, Notice of Intention to Plug and Abandon the well mentioned above. Upon approval by your Department of the Notice to Plug, our Company will begin such work on or about December 15, 1953.


A copy of the well record and plug-in notice has this day been forwarded to the royalty interests and the property owner.

Yours very truly,

THE CHARTERS OIL COMPANY

[Handwritten Signature]

F. H. Brown, Vice President



STATE OF WEST VIRGINIA
DEPARTMENT OF MINES
OIL AND GAS DIVISION

WELL RECORD

Lease No. 56

Oil or Gas Well DRY (Kind)

Permit No. WAYNE 889

Johna
Johna

Company The Chartiers Oil Company
Address Farmers Bk. Bldg., Pittsburgh 22, Pa.
George W. Ronk
Acres 208

Farm Location (waters) Whites Creek
Well No. 4
Elev. 788.3

District Butler County Wayne
The surface of tract is owned in fee by Basil Viers
and Others Address Kenova, W. Va.

Mineral rights are owned by Basil Viers and
Benjamin Ronk Estate Address Kenova, W. Va.

Drilling commenced October 26, 1953
Drilling completed December 1, 1953

Date shot
Open flow /10ths Water in Inch
Volume Cu. Ft. lbs.

Rock Pressure hrs.
Oil Three quarts
Fresh water feet
Salt water feet

CASING CEMENTED SIZE No. FT. Date
COAL WAS ENCOUNTERED AT FEET INCHES
FEET INCHES
FEET INCHES

16 Kind of Packer
13 Wood
10 32#
8 21#
6 5/8 21#

16 Size
13 Wood
10 32#
8 21#
6 5/8 21#

16 Perf. top
13 Perf. bottom
10 Perf. top
8 Perf. bottom
6 5/8 Perf. top
6 5/8 Perf. bottom

16 Kind of Packer
13 Wood
10 32#
8 21#
6 5/8 21#

16 Perf. top
13 Perf. bottom
10 Perf. top
8 Perf. bottom
6 5/8 Perf. top
6 5/8 Perf. bottom

16 Kind of Packer
13 Wood
10 32#
8 21#
6 5/8 21#

16 Perf. top
13 Perf. bottom
10 Perf. top
8 Perf. bottom
6 5/8 Perf. top
6 5/8 Perf. bottom

16 Kind of Packer
13 Wood
10 32#
8 21#
6 5/8 21#

16 Perf. top
13 Perf. bottom
10 Perf. top
8 Perf. bottom
6 5/8 Perf. top
6 5/8 Perf. bottom

16 Kind of Packer
13 Wood
10 32#
8 21#
6 5/8 21#

16 Perf. top
13 Perf. bottom
10 Perf. top
8 Perf. bottom
6 5/8 Perf. top
6 5/8 Perf. bottom

16 Kind of Packer
13 Wood
10 32#
8 21#
6 5/8 21#

16 Perf. top
13 Perf. bottom
10 Perf. top
8 Perf. bottom
6 5/8 Perf. top
6 5/8 Perf. bottom

16 Kind of Packer
13 Wood
10 32#
8 21#
6 5/8 21#

16 Perf. top
13 Perf. bottom
10 Perf. top
8 Perf. bottom
6 5/8 Perf. top
6 5/8 Perf. bottom

16 Kind of Packer
13 Wood
10 32#
8 21#
6 5/8 21#

16 Perf. top
13 Perf. bottom
10 Perf. top
8 Perf. bottom
6 5/8 Perf. top
6 5/8 Perf. bottom

16 Kind of Packer
13 Wood
10 32#
8 21#
6 5/8 21#

16 Perf. top
13 Perf. bottom
10 Perf. top
8 Perf. bottom
6 5/8 Perf. top
6 5/8 Perf. bottom

16 Kind of Packer
13 Wood
10 32#
8 21#
6 5/8 21#



Well will be plugged and abandoned.

Formation	Color	Hard or Soft	Top	Bottom	Oil Gas or Water	Depth Found	Remarks
Surface			0	10	Water	400	Enough to drill with.
Sand			10	25			
Slate			25	230			
Sand			230	255			
Slate			255	280			
Sand			280	348			
Slate			348	370			
Sand			370	512			
Slate & Shells			512	740			
Sand			740	837			
Slate			837	900			
Salt Sand			900	1038			
Slate			1038	1055			
Sand			1055	1090			
Slate			1090	1150			
Sand			1150	1168			
Slate			1168	1188			
Rock	Red		1188	1192			
Slate			1192	1214			
Little Lime			1214	1232			
Big Lime			1232	1414			
Injun Sand			1414	1595			
Shells			1595	1620			
Lime	Black		1620	1650			
Slate & Shells			1650	2025			
Coffee Shale			2025	2046			
Berea Grit			2046	2058			
Slate & Shells			2058	2071			
Total Depth							

Show

1400-1403
1580-1595

Gas
Water

10
25
25
230
255
280
348
370
512
740
837
900
1038
1055
1090
1150
1168
1188
1192
1214
1232
1414
1595
1620
1650
2025
2046
2058
2071

Red
Black

Surface
Sand
Slate
Sand
Slate
Sand
Slate
Salt Sand
Slate
Sand
Slate
Sand
Slate
Slate
Rock
Slate
Slate
Slate
Little Lime
Big Lime
Injun Sand
Shells
Lime
Slate & Shells
Coffee Shale
Berea Grit
Slate & Shells
Total Depth

(Over)

2024/60/20

B2

STATE OF WEST VIRGINIA
DEPARTMENT OF MINES
OIL AND GAS DIVISION

INSPECTOR'S WELL REPORT

Permit No. Hay-889

Oil or Gas Well _____
(KIND)

Company The Chartiers Oil Co.
1518 Farmers Bank Bldg
Address Pitts, Pa.
Farm George Rowk.
Well No. 4
District Butler County Wayne


CASING AND TUBING	USED IN DRILLING	LEFT IN WELL	PACKERS
Size			
16			Kind of Packer
13			
10			Size of
8 1/4			
6 5/8			Depth set
5 3/16			
3			Perf. top
2			Perf. bottom
Liners Used			Perf. top
			Perf. bottom

Drilling commenced _____
Drilling completed _____ Total depth _____
Date shot _____ Depth of shot _____
Initial open flow _____ /10ths Water in _____ Inch
Open flow after tubing _____ /10ths Merc. in _____ Inch
Volume _____ Cu. Ft.
Rock pressure _____ lbs. _____ hrs.
Oil _____ bbls., 1st 24 hrs.
Fresh water _____ feet _____ feet
Salt water _____ feet _____ feet

CASING CEMENTED _____ SIZE _____ No. FT. _____ Date _____
COAL WAS ENCOUNTERED AT _____ FEET _____ INCHES
_____ FEET _____ INCHES _____ FEET _____ INCHES
_____ FEET _____ INCHES _____ FEET _____ INCHES

Drillers' Names Earl Smith - Sam Phillips

Remarks: Regging up.



10-22-53
DATE

O.C. Allen
DISTRICT INSPECTOR

02/09/2024

STATE OF WEST VIRGINIA
DEPARTMENT OF MINES
OIL AND GAS DIVISION

INSPECTOR'S WELL REPORT

Permit No. _____

Oil or Gas Well _____
(KIND)

		CASING AND TUBING	USED IN DRILLING	LEFT IN WELL	PACKERS
Company _____		Size			
Address _____		16			Kind of Packer _____
Farm _____		13			
Well No. _____		10			Size of _____
District _____ County _____		8 1/4			
Drilling commenced _____		6 5/8			Depth set _____
Drilling completed _____ Total depth _____		5 3/16			
Date shot _____ Depth of shot _____		3			Perf. top _____
Initial open flow _____ /10ths Water in _____ Inch		2			Perf. bottom _____
Open flow after tubing _____ /10ths Merc. in _____ Inch		Liners Used			Perf. top _____
Volume _____ Cu. Ft.					Perf. bottom _____
Rock pressure _____ lbs. _____ hrs.		CASING CEMENTED _____ SIZE _____ No. FT. _____ Date _____			
Oil _____ bbls., 1st 24 hrs.		COAL WAS ENCOUNTERED AT _____ FEET _____ INCHES			
Fresh water _____ feet _____ feet		_____ FEET _____ INCHES _____ FEET _____ INCHES			
Salt water _____ feet _____ feet		_____ FEET _____ INCHES _____ FEET _____ INCHES			

Drillers' Names _____

Remarks:

DATE

DISTRICT WELL INSPECTOR

02/09/2024

STATE OF WEST VIRGINIA
DEPARTMENT OF MINES
OIL AND GAS DIVISION

INSPECTOR'S WELL REPORT

Permit No. _____

Oil or Gas Well _____
(KIND)

Company _____ Address _____ Farm _____ Well No. _____ District _____ County _____ Drilling commenced _____ Drilling completed _____ Total depth _____ Date shot _____ Depth of shot _____ Initial open flow _____ /10ths Water in _____ Inch Open flow after tubing _____ /10ths Merc. in _____ Inch Volume _____ Cu. Ft. Rock pressure _____ lbs. _____ hrs. Oil _____ bbls., 1st 24 hrs. Fresh water _____ feet _____ feet Salt water _____ feet _____ feet	CASING AND TUBING	USED IN DRILLING	LEFT IN WELL	PACKERS
	Size			Kind of Packer _____ Size of _____ Depth set _____ Perf. top _____ Perf. bottom _____ Perf. top _____ Perf. bottom _____
	16			
	13			
	10			
	8 1/4			
	6 5/8			
	5 3/16			
	3			
	2			
	Liners Used			
	CASING CEMENTED _____ SIZE _____ No. FT. _____ Date _____			
	COAL WAS ENCOUNTERED AT _____ FEET _____ INCHES			
	_____ FEET _____ INCHES _____ FEET _____ INCHES			
	_____ FEET _____ INCHES _____ FEET _____ INCHES			

Drillers' Names _____

Remarks: _____

DATE

DISTRICT NO. _____

02/09/2024

STATE OF WEST VIRGINIA
DEPARTMENT OF MINES
OIL AND GAS DIVISION

INSPECTOR'S WELL REPORT

Permit No. _____

Oil or Gas Well _____
(KIND)

		CASING AND TUBING	USED IN DRILLING	LEFT IN WELL	PACKERS
Company _____		Size			
Address _____		16			Kind of Packer _____
Farm _____		13			
Well No. _____		10			Size of _____
District _____ County _____		8 1/4			
Drilling commenced _____		6 5/8			Depth set _____
Drilling completed _____ Total depth _____		5 3/16			
Date shot _____ Depth of shot _____		3			Perf. top _____
Initial open flow _____ /10ths Water in _____ Inch		2			Perf. bottom _____
Open flow after tubing _____ /10ths Merc. in _____ Inch		Liners Used			Perf. top _____
Volume _____ Cu. Ft.					Perf. bottom _____
Rock pressure _____ lbs. _____ hrs.		CASING CEMENTED _____ SIZE _____ No. FT. _____ Date _____			
Oil _____ bbls., 1st 24 hrs.		COAL WAS ENCOUNTERED AT _____ FEET _____ INCHES			
Fresh water _____ feet _____ feet		_____ FEET _____ INCHES _____ FEET _____ INCHES			
Salt water _____ feet _____ feet		_____ FEET _____ INCHES _____ FEET _____ INCHES			

Drillers' Names _____

Remarks: _____

02/09/2024

STATE OF WEST VIRGINIA
DEPARTMENT OF MINES
OIL AND GAS DIVISION

INSPECTOR'S WELL REPORT

Permit No. _____

Oil or Gas Well _____
(KIND)

		CASING AND TUBING	USED IN DRILLING	LEFT IN WELL	PACKERS
Company _____		Size			
Address _____		16			Kind of Packer _____
Farm _____		13			
Well No. _____		10			Size of _____
District _____ County _____		8 1/4			
Drilling commenced _____		6 5/8			Depth set _____
Drilling completed _____ Total depth _____		5 3/16			
Date shot _____ Depth of shot _____		3			Perf. top _____
Initial open flow _____ /10ths Water in _____ Inch		2			Perf. bottom _____
Open flow after tubing _____ /10ths Merc. in _____ Inch		Liners Used _____			Perf. top _____
Volume _____ Cu. Ft.					Perf. bottom _____
Rock pressure _____ lbs. _____ hrs.		CASING CEMENTED _____ SIZE _____ No. FT. _____ Date _____			
Oil _____ bbls., 1st 24 hrs.		COAL WAS ENCOUNTERED AT _____ FEET _____ INCHES			
Fresh water _____ feet _____ feet		_____ FEET _____ INCHES _____ FEET _____ INCHES			
Salt water _____ feet _____ feet		_____ FEET _____ INCHES _____ FEET _____ INCHES			

Drillers' Names _____

Remarks:

DATE

DISTRICT WELL INSPECTOR

02/09/2024

STATE OF WEST VIRGINIA
DEPARTMENT OF MINES
OIL AND GAS DIVISION

INSPECTOR'S WELL REPORT

Permit No. _____

Oil or Gas Well _____
(KIND)

		CASING AND TUBING	USED IN DRILLING	LEFT IN WELL	PACKERS
Company _____		Size			Kind of Packer _____
Address _____		16			
Farm _____		13			
Well No. _____		10			Size of _____
District _____ County _____		8 1/4			
Drilling commenced _____		6 5/8			Depth set _____
Drilling completed _____ Total depth _____		5 3/16			
Date shot _____ Depth of shot _____		3			Perf. top _____
Initial open flow _____ /10ths Water in _____ Inch		2			Perf. bottom _____
Open flow after tubing _____ /10ths Merc. in _____ Inch		Liners Used _____			Perf. top _____
Volume _____ Cu. Ft.					Perf. bottom _____
Rock pressure _____ lbs. _____ hrs.		CASING CEMENTED _____ SIZE _____ No. FT. _____ Date _____			
Oil _____ bbls., 1st 24 hrs.		COAL WAS ENCOUNTERED AT _____ FEET _____ INCHES			
Fresh water _____ feet _____ feet		_____ FEET _____ INCHES FEET _____ INCHES			
Salt water _____ feet _____ feet		_____ FEET _____ INCHES FEET _____ INCHES			

Drillers' Names _____

Remarks:

DATE _____

DISTRICT WELDER _____
02/09/2024



STATE OF WEST VIRGINIA
DEPARTMENT OF MINES
OIL AND GAS DIVISION

NOTICE OF INTENTION TO PLUG AND ABANDON WELL

(REQUIRED BY SECTION 9, ARTICLE 4, CHAPTER 22 OF THE CODE)

Lease No. 56

To THE DEPARTMENT OF MINES,
Charleston, W. Va.

Basil Viers

COAL OPERATOR OR COAL OWNER

P. O. Box 546
Catlettsburg, Kentucky

ADDRESS

Benjamin Ronk Estate

COAL OPERATOR OR COAL OWNER

1807 Pine Street
Kenova, West Virginia

ADDRESS

Basil Viers & Benjamin Ronk Estate

LEASE OR PROPERTY OWNER

ADDRESS

The Chartiers Oil Company

NAME OF WELL OPERATOR

1518 Farmers Bank Building
Pittsburgh 22, Pennsylvania

COMPLETE ADDRESS

December 8th, 1953

WELL TO BE ABANDONED

Butler District

Wayne County

Well No. 4

George W. Ronk Farm

Gentlemen:-- NOTIFY INSPECTOR O. C. ALLEN - WAYNE - TELE. 89-J
24 HOURS IN ADVANCE OF PLUGGING DATE

The undersigned well operator is about to abandon the above described well and will commence

the work of plugging and abandoning said well on the 15th day of December, 1953,
(which date shall not be less than five days after the day on which this notice so mailed is received,
or in due course should be received by the Department of Mines.)

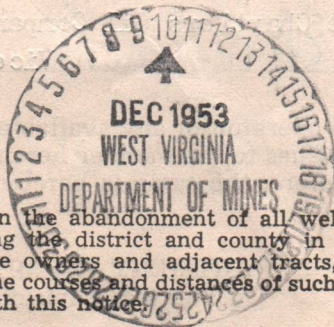
This notice is given you in order that your respective representatives may be present at the
plugging and filling of said well. You are further notified that whether you are represented or not
represented the undersigned will proceed on that date, or shortly thereafter, to plug and fill said
well in the manner required by Section 10, Article 4, Chapter 22 of the Code and given in detail on the
reverse side of this notice, in "Work Order."

This notice is being mailed by registered mail to each of you at the above addresses on the
above date.

Very truly yours,

THE CHARTIERS OIL COMPANY

John Brown Vice President
Well Operator.



02/09/2024

NOTE: Upon the abandonment of all wells drilled prior to June 1, 1929, a plat prepared by a competent
engineer, showing the district and county in which the tract of land is located, the name and acreage of same,
the names of the owners and adjacent tracts, and the location of the about to be abandoned well, determined
by survey, and the courses and distances of such well from two permanent points or landmarks on said tract, shall
be submitted with this notice.

(Over)

WAYNE 889-P PERMIT NUMBER

PROPOSED MANNER OF PLUGGING AND FILLING WELL

(REQUIRED BY RULES AND REGULATIONS)

WEST VIRGINIA DEPARTMENT OF MINES

OIL AND GAS DIVISION

WORK ORDER

Well to be plugged and filled as follows:

Engineer's certificate on file - George W. Ronk #4.

Well Record filed herewith.

Well will be plugged in accordance with Section 10 of Code.

Bottom of hole		2071'	2071'
Fill with Clay and Mud		2071'	2026'
Drive Plug and Cement (10')		2026'	2023'
Pull 1632 ft. 7" O.D. 24# Casing			
Fill with Clay and Mud		2023'	1575'
Drive Plug and Cement (10')		1575'	1572'
Pull 1234 ft. 8-5/8" O.D. 24# Casing	DO NOT PULL		
Fill with Clay and Mud	8" CASING UNTIL	1572'	1194'
Drive Plug and Cement	FILL REACHES 30' BELOW	1194'	1191'
	PIPE		
Bridge hole at			920'
Fill with Clay and Mud		920'	880'
Drive Plug and Cement		880'	877'
Pull 153 ft. 10-3/4" - 32# Casing	* PULL CASING AS		
Set Permanent Bridge at	HOLE IS FILLED FROM		400'
Cement and Crushed Stone	BRIDGE AT 400'	400'	390'
Fill with Mud and Clay		390'	Surface

Concrete marker approximately 3 ft. above ground.

To the Department of Mines
Coal Owner or Operator,
Lease or Property Owner.

Gentlemen:

This "work order" is submitted for your approval and concurrence and unless notified of your disapproval or non-concurrence, the undersigned will proceed with the plugging and filling of said well in the above described manner on the date stated in the notice of intention to plug and abandon the said well on opposite side of this sheet.

Very truly yours,

The Chartiers Oil Company

By: [Signature] Vice President
Well Operator.

No objections have been filed by the coal owner or coal operator, or any available adjacent lease or property owners or interposed by the Department of Mines to the manner herein described for the plugging and filling of the well above mentioned. Therefore, the same is hereby approved this

02/09/2024

10th day of December, 1953, 19

DEPARTMENT OF MINES
Oil and Gas Division

By: [Signature]

NOTE: This "work order" shall be filed in triplicate, one copy for the files of the Department of Mines; one to be approved or corrected and returned to the well operator as his authority for plugging said well; and one for the well inspector.

STATE OF WEST VIRGINIA
DEPARTMENT OF MINES
OIL AND GAS DIVISION

INSPECTOR'S WELL REPORT

Permit No. _____

Oil or Gas Well _____
(KIND)

		CASING AND TUBING	USED IN DRILLING	LEFT IN WELL	PACKERS
Company _____		Size			
Address _____		16			Kind of Packer _____
Farm _____		13			
Well No. _____		10			Size of _____
District _____ County _____		8 1/4			
Drilling commenced _____		6 5/8			Depth set _____
Drilling completed _____ Total depth _____		5 3/16			
Date shot _____ Depth of shot _____		3			Perf. top _____
Initial open flow _____ /10ths Water in _____ Inch		2			Perf. bottom _____
Open flow after tubing _____ /10ths Merc. in _____ Inch		Liners Used			Perf. top _____
Volume _____ Cu. Ft.					Perf. bottom _____
Rock pressure _____ lbs. _____ hrs.		CASING CEMENTED _____ SIZE _____ No. FT. _____ Date _____			
Oil _____ bbls., 1st 24 hrs.		COAL WAS ENCOUNTERED AT _____ FEET _____ INCHES			
Fresh water _____ feet _____ feet		_____ FEET _____ INCHES _____ FEET _____ INCHES			
Salt water _____ feet _____ feet		_____ FEET _____ INCHES _____ FEET _____ INCHES			

Drillers' Names _____

Remarks:

DATE

DISTRICT WELL INSPECTOR

02/09/2024

STATE OF WEST VIRGINIA
DEPARTMENT OF MINES
OIL AND GAS DIVISION

INSPECTOR'S WELL REPORT


Permit No. _____

Oil or Gas Well _____
(KIND)

		CASING AND TUBING	USED IN DRILLING	LEFT IN WELL	PACKERS
Company _____		Size			
Address _____		16			Kind of Packer _____
Farm _____		13			
Well No. _____		10			Size of _____
District _____ County _____		8 1/4			
Drilling commenced _____		6 5/8			Depth set _____
Drilling completed _____ Total depth _____		5 3/16			
Date shot _____ Depth of shot _____		3			Perf. top _____
Initial open flow _____ /10ths Water in _____ Inch		2			Perf. bottom _____
Open flow after tubing _____ /10ths Merc. in _____ Inch		Liners Used			Perf. top _____
Volume _____ Cu. Ft.					Perf. bottom _____
Rock pressure _____ lbs. _____ hrs.		CASING CEMENTED _____ SIZE _____ No. FT. _____ Date _____			
Oil _____ bbls., 1st 24 hrs.		COAL WAS ENCOUNTERED AT _____ FEET _____ INCHES			
Fresh water _____ feet _____ feet		_____ FEET _____ INCHES _____ FEET _____ INCHES			
Salt water _____ feet _____ feet		_____ FEET _____ INCHES _____ FEET _____ INCHES			

Drillers' Names _____

Remarks:



DATE _____

DISTRICT WELL INSPECTOR
02/09/2024

THE CHARTIERS OIL COMPANY

1518 FARMERS BANK BUILDING

PITTSBURGH 22, PA.

January 22, 1954

Lease No. 56

State of West Virginia
Department of Mines
Oil and Gas Division
Charleston, West Virginia

Gentlemen:

We are enclosing, herewith, by registered mail, Affidavit of Plugging and Filling Well #4 on the George W. Ronk property in Butler District, Wayne County, West Virginia, drilled under Wayne Permit No. 889.-P

Copy of the Plugging Record has this day been forwarded to all interested parties.

Yours very truly,

THE CHARTIERS OIL COMPANY



H. M. Brown, Vice President

THE CHARTERS OIL COMPANY

1818 FARMERS BANK BUILDING

PITTSBURGH, PA.

January 22, 1934

Letter No. 25

State of West Virginia
Department of Mines
101 and 102 Division
Charleston, West Virginia

Gentlemen:

We are enclosing herewith, by registered mail, affidavit of title and title plan on the George W. Rank property in Miller District, Wayne County, West Virginia, entitled under Wayne Patent No. 282.

Copy of the title record has this day been forwarded to all interested parties.

Yours very truly,

THE CHARTERS OIL COMPANY

W. M. Brown
W. M. Brown, Vice President

