

STATE OF WEST VIRGINIA  
DEPARTMENT OF MINES  
OIL AND GAS DIVISION

*Cancelled*  
*10/6/53*

NOTICE OF PROPOSED LOCATION OF OIL AND GAS WELL

To THE DEPARTMENT OF MINES,  
Charleston, W. Va.

Norman Ayers  
~~Coal Operator~~ COAL OWNER coal not operated  
Shoals, W. Va.

Webster Myers  
NAME OF WELL OPERATOR  
1614 Seventh Avenue  
Huntington, W. Va.

ADDRESS

COMPLETE ADDRESS

COAL OPERATOR OR COAL OWNER

June 1st, 19 53

PROPOSED LOCATION

ADDRESS

Union District

Norman Ayers  
OWNER OF MINERAL RIGHTS

Wayne County

Shoals, W. Va.

Well No. 1 38° 20'  
82° 25'

ADDRESS

Norman Ayers Farm

GENTLEMEN :

The undersigned well operator is entitled to drill upon the above named farm or tract of land for oil and gas, having fee title thereto, (or as the case may be) under grant or lease dated May 1953, made by Norman Ayers, to Webster Myers, and recorded on the \_\_\_\_\_ day of \_\_\_\_\_, in the office of the County Clerk for said County in Book \_\_\_\_\_, page \_\_\_\_\_.

The enclosed plat was prepared by a competent engineer and shows the proposed location of a well to be drilled for oil and gas by the undersigned well operator on the farm and in the Magisterial District and County above named, determined by survey and courses and distances from two permanent points, or land marks.


The undersigned well operator is informed and believes there are no coal operators operating beds of coal beneath said farm or tract of land on which said well is located, or within 500 feet of the boundaries of the same, who have mapped their workings and filed their maps as required by law, excepting the coal operators or coal owners (if any) above named as addressees.

The above named coal operators or coal owners (if any) are notified that any objections they may desire to make to such proposed location, or which they are required to make by Section 3 of said Code, if the drilling of a well at said proposed location will cause a dangerous condition in or about their respective coal mines, must be received by, or filed with the Department of Mines within ten\* days from the receipt of a copy of this notice and accompanying plat by said Department. Said coal operators are further notified that forms for use in making such objections will be furnished to them by the Department of Mines promptly on request and that all such objections must set forth as definitely as is reasonably possible the ground or grounds on which such objections are based and indicate the direction and distance the proposed location should be moved to overcome same.

(The next paragraph is to be completed only in Department's copy.)

Copies of this notice and the enclosed plat were mailed by registered mail, or delivered to the above named coal operators or coal owners at their above shown respective address \_\_\_\_\_ day \_\_\_\_\_ before, or on the same day with the mailing or delivery of this copy to the Department of Mines at Charleston, West Virginia.

Very truly yours,



Address of Well Operator }

Webster Myers  
WELL OPERATOR  
1614 Seventh Avenue  
STREET  
Huntington  
CITY OR TOWN  
West Virginia.  
STATE

02/09/2024

\*Section 3. If no such objections be filed or be found by the department of mines, within said period of ten days from the receipt of said notice and plat by the department of mines, to said proposed location, the department shall forthwith issue to the well operator a drilling permit reciting the filing of such plat, that no objections have been made by the coal operators to the location, or found thereto by the department, and that the same is approved and the well operator authorized to proceed to drill at said location.

878



STATE OF WEST VIRGINIA  
DEPARTMENT OF MINES  
OIL AND GAS DIVISION

NOTICE OF PROPOSED LOCATION OF OIL AND GAS WELL

To THE DEPARTMENT OF MINES,  
Charleston, W. Va.

Norman Avera

Webster Myers

1614 Seventh Avenue  
Huntington, W. Va.

Shoals, W. Va.

June 1st 1953

PROPOSED LOCATION

COAL OPERATOR OR COAL OWNER

Union District

ADDRESS

Wayne County

Norman Avera

38° 20'  
82° 52'

Well No. 1

Shoals, W. Va.

Norman Avera

ADDRESS

The undersigned well operator is entitled to drill upon the above named farm or tract of land for oil and gas, having fee title thereto, (or as the case may be) under grant or lease dated \_\_\_\_\_ to \_\_\_\_\_ made by Norman Avera \_\_\_\_\_ day \_\_\_\_\_ and recorded on the \_\_\_\_\_ day \_\_\_\_\_ in the office of the County Clerk for said County in \_\_\_\_\_ page \_\_\_\_\_ book \_\_\_\_\_

The enclosed plat was prepared by a competent engineer and shows the proposed location of a well to be drilled for oil and gas by the undersigned well operator on the farm and in the Mineral District and County above named, determined by survey and courses and distances from two permanent points on land marks.

The undersigned well operator is informed and believes there are no coal operators operating beds of coal beneath said farm or tract on which said well is located, or within 500 feet of the point of the same, who have mapped their workings and filed their maps as required by law, excepting the coal operators or coal owners (if any) above named as addresses.

The above named coal operators or coal owners (if any) are notified that any objections they may desire to make to such proposed location, or which they are required to make by Section 3 of said Code, if the drilling of a well at said proposed location will cause a dangerous condition in or about their respective coal mines must be received by or filed with the Department of Mines within ten days from the receipt of a copy of this notice and accompanying plat by said Department. Said coal operators are further notified that forms for use in making such objections will be furnished to them by the Department of Mines promptly on request and that all such objections must set forth as definitely as is reasonably possible the ground or grounds on which such objections are based and indicate the question and distance the proposed location should be moved to overcome same.

(The next paragraph is to be completed only in Department's copy.)  
Copies of this notice and the enclosed plat were mailed by registered mail, or delivered to the above named coal operators or coal owners at their above shown respective address \_\_\_\_\_ day \_\_\_\_\_ before \_\_\_\_\_ or on the same day with the mailing or delivery of this copy to the Department of Mines at Charleston, West Virginia.

Very truly yours,

Webster Myers

1614 Seventh Avenue

Huntington

West Virginia

Address of Well Operator



02/09/2024

Section 3 of said Code. If no such objections be filed or be found by the department of mines within ten days from the receipt of this notice and plat by the department of mines to said proposed location, the department shall forthwith issue to the well operator a drilling permit setting the line of such plat, that no objections have been made by the coal operators to the location or lease thereto by the department, and that the same is approved and the well operator authorized to proceed to drill at said location.

PERMIT NUMBER  
WAY-078





STATE OF WEST VIRGINIA  
DEPARTMENT OF MINES  
CHARLESTON

JOSEPH BIERER  
CHIEF

June 15, 1953

Mr. Webster Myers  
1614 Seventh Avenue  
Huntington, West Virginia

Dear Sir:


Enclosed is permit WAY-878 to drill Well  
No. 1 on the Norman Ayers Farm, Union District,  
Wayne County.

Very truly yours,

*Ch Hall*  
Administrative Assistant  
OIL AND GAS DIVISION

CNH:K  
Encl-2

CC: Inspector O. C. Allen



*Please delay this  
I will not drill  
this at present  
Webster Myers*



October 6, 1953

Mr. Webster Myers  
1614 Seventh Avenue  
Huntington, West Virginia

Dear Sir:

In compliance with your request, we are cancelling permit WAY-878 for the drilling of Well No. 1 on the Norman Ayers Farm, Union District, Wayne County.

When you are ready to begin drilling your permit will be renewed.

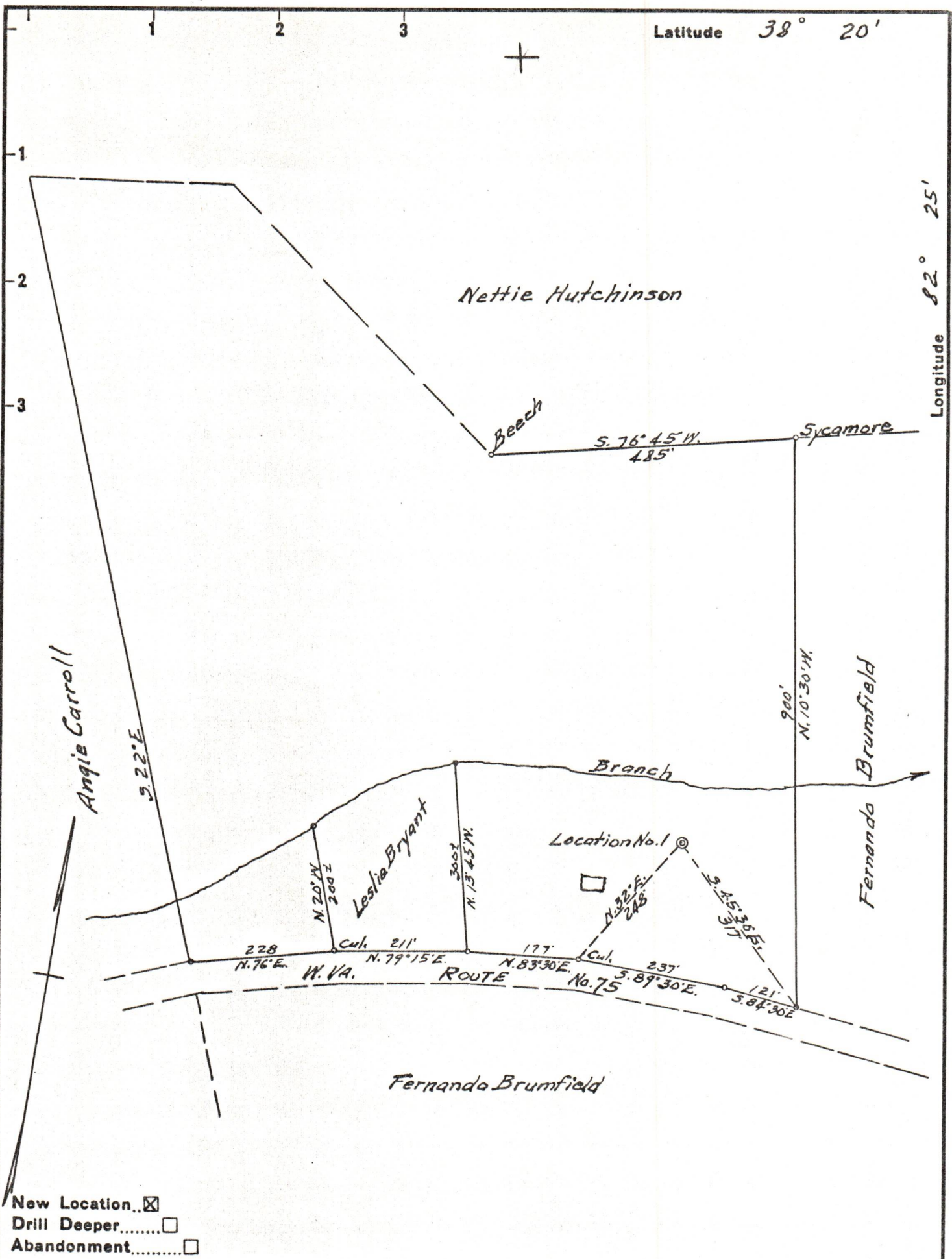
Very truly yours,

Administrative Assistant  
OIL AND GAS DIVISION

CNH:K  
CC: Inspector O. C. Allen

02/09/2024





New Location...    
 Drill Deeper.....    
 Abandonment.....

Company WEBSTER MYERS  
 Address HUNTINGTON, W. VA.  
 Farm NORMAN AYERS  
 Tract \_\_\_\_\_ Acres 36 Lease No. \_\_\_\_\_  
 Well (Farm) No. 1 Serial No. \_\_\_\_\_  
 Elevation (Spirit Level) 550'  
 Quadrangle GUYANDOT  
 County WAYNE District UNION  
 Engineer G. C. Gwing  
 Engineer's Registration No. 309  
 File No. \_\_\_\_\_ Drawing No. \_\_\_\_\_  
 Date 6-1-53 Scale 1" = 200'

STATE OF WEST VIRGINIA  
 DEPARTMENT OF MINES  
 OIL AND GAS DIVISION  
 CHARLESTON

**WELL LOCATION MAP**  
 FILE NO. WAY-878 02/09/2024  
*Cancelled - Never Drilled.*

+ Denotes location of well on United States Topographic Maps, scale 1 to 62,500, latitude and longitude lines being represented by border lines as shown.

- Denotes one inch spaces on border line of original tracing.