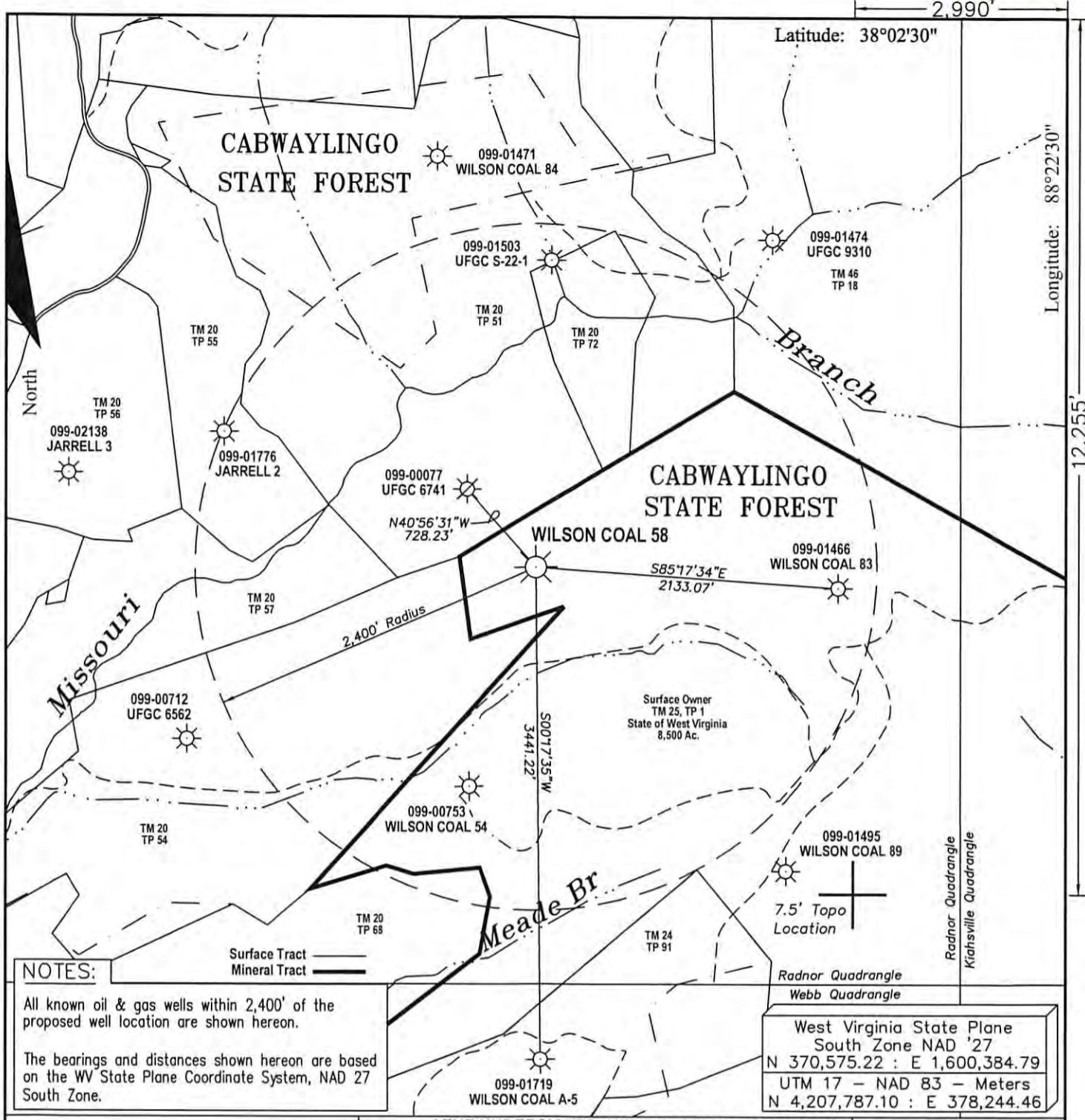


9900793P



FILE #:  
DRAWING #: Wilson Coal 58 ww6  
SCALE: 1" = 1000'  
MINIMUM DEGREE OF ACCURACY: 1 : 12,729  
PROVEN SOURCE OF ELEVATION: Global Positioning System (GPS)

I THE UNDERSIGNED, HEREBY CERTIFY THAT THIS PLAT IS CORRECT TO THE BEST OF MY KNOWLEDGE AND BELIEF AND SHOWS ALL THE INFORMATION REQUIRED BY LAW AND THE REGULATIONS ISSUED AND PRESCRIBED BY THE DEPARTMENT OF ENVIROMENTAL PROTECTION.

Signed:

R.P.E.: \_\_\_\_\_ L.L.S.: 1993



(+) DENOTES LOCATION OF WELL ON UNITED STATES TOPOGRAPHIC MAPS  
WVDEP  
OFFICE OF OIL & GAS  
601 57TH STREET  
CHARLESTON, WV 25304



DATE: January 5, 2015  
OPERATOR'S WELL #: Wilson Coal 58  
API WELL #: 47 099 00793P  
STATE COUNTY PERMIT

Well Type:  Oil  Waste Disposal  Production  Deep  
 Gas  Liquid Injection  Storage  Shallow

WATERSHED: Unnamed Tributary of Missouri Branch ELEVATION: 1,050.48'

COUNTY/DISTRICT: Wayne / Lincoln QUADRANGLE: Radnor

SURFACE OWNER: State of West Virginia ACREAGE: 8,500

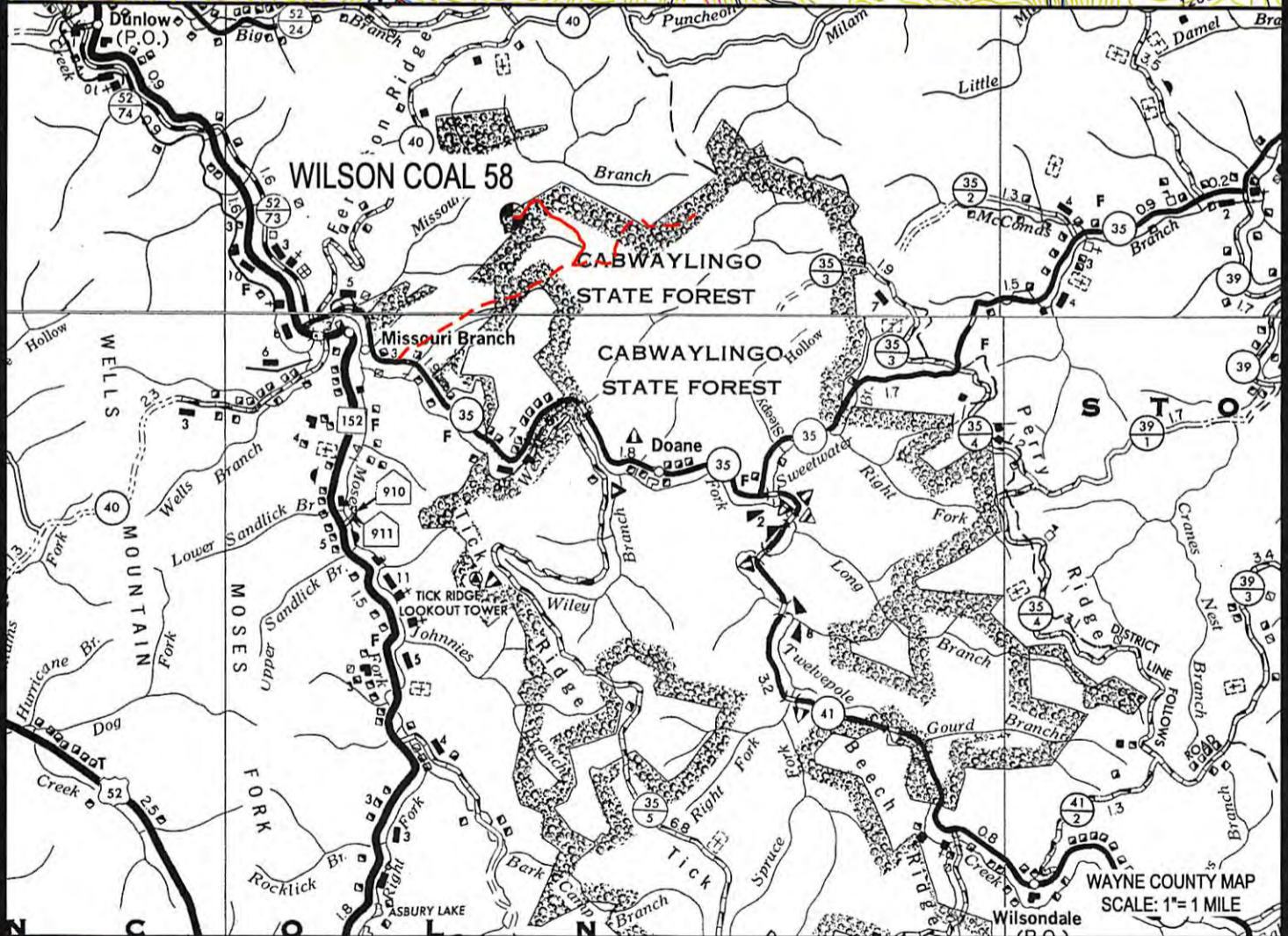
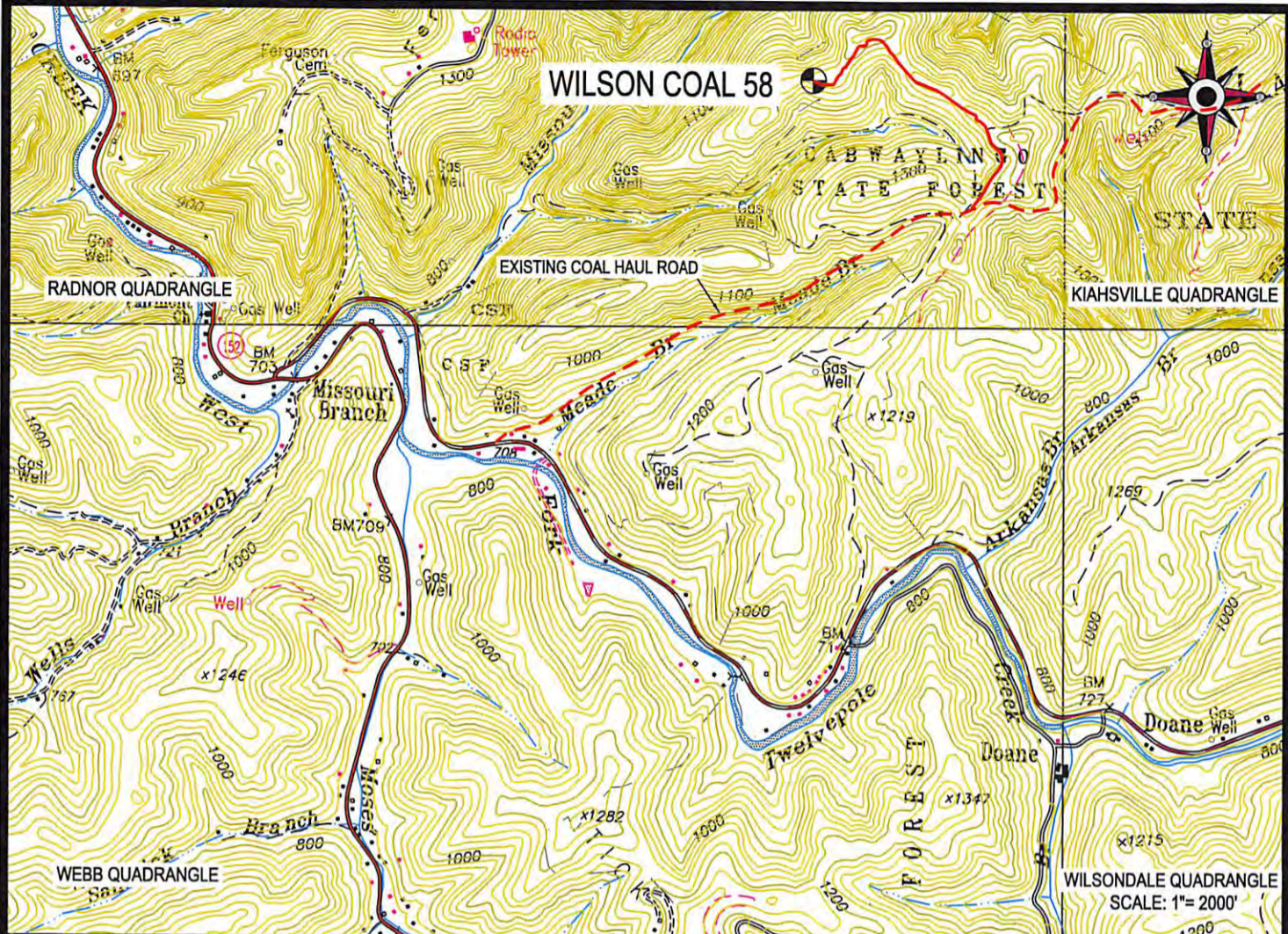
OIL & GAS ROYALTY OWNER: Cabot Oil & Gas Corp. ACREAGE: 8,749

LEASE #: 47-1460M DRILL  CONVERT  DRILL DEEPER  REDRILL  FRACTURE OR STIMULATE   
PLUG OFF OLD FORMATION  PERFORATE NEW FORMATION  PLUG & ABANDON   
CLEAN OUT & REPLUG  OTHER CHANGE  (SPECIFY) \_\_\_\_\_

TARGET FORMATION: \_\_\_\_\_ ESTIMATED DEPTH: \_\_\_\_\_

WELL OPERATOR Cabot Oil & Gas Corp. DESIGNATED AGENT Whitney Johnson  
Address Five Penn Center West, Suite 401 Address P.O. Box 450  
City Pittsburgh State PA Zip Code 15276 City Glasgow State WV Zip Code 25086

RECEIVED  
Office of Oil and Gas  
03/17/2017  
JAN 11 2017  
WV Department of Environmental Protection



 **Cabot Oil & Gas Corporation**

**WILSON COAL 58**  
LOCATION MAP **03/17/2017**

 **CUNNINGHAM**  
LAND SURVEYING & MAPPING SERVICES, LLC  
• 5213 STEPHEN WAY •  
• CROSS LANES, WEST VIRGINIA 25313 •  
• VOICE (304) 561-4129 • FAX (304) 776-0703 •  
• E-MAIL ADDRESS • DKCUNNINGHAM@SUDDENLINK.NET •

LOCATED ON THE WATERS OF AN UNNAMED TRIBUTARY OF MISSOURI BRANCH  
LINCOLN DISTRICT, WAYNE COUNTY, W.VA  
RADNOR QUADRANGLE

PROJECT NO. CABOT	DWG. NO. WILSON COAL 58 LOC
DATE: 01-05-15	SCALE: AS NOTED
CHK'D BY: D.K.C.	
DRAWN BY: G. PERKINS	FILE: C:\PROJECT FOLDER\CABOT