



STATE OF WEST VIRGINIA
DEPARTMENT OF MINES
OIL AND GAS DIVISION

NOTICE OF PROPOSED LOCATION OF OIL AND GAS WELL

To THE DEPARTMENT OF MINES,
Charleston, W. Va.

T. A. Maynard et al.
COAL OPERATOR OR COAL OWNER

OWENS, LIBBEY-OWENS GAS DEPARTMENT
NAME OF WELL OPERATOR

Verdenville, West Virginia
ADDRESS

P. O. Box 4158, Charleston 4, W. Va.
COMPLETE ADDRESS

COAL OPERATOR OR COAL OWNER

April 24, 1950

PROPOSED LOCATION

ADDRESS

Grant District

OWNER OF MINERAL RIGHTS

Wayne County

Well No. 1 (Serial No. 798) 83° 15'

ADDRESS

T. A. Maynard et al. Farm

GENTLEMEN:

The undersigned well operator is entitled to drill upon the above named farm or tract of land for oil and gas, having fee title thereto, (or as the case may be) under grant or lease dated September 22, 1948, made by T. A. Maynard, widower, et al., to Owens-Illinois Glass Co. & Libbey-Owens Ford Glass Co., and recorded on the 10th day of June, 1949, in the office of the County Clerk for said County in Book 39, page 227.

The enclosed plat was prepared by a competent engineer and shows the proposed location of a well to be drilled for oil and gas by the undersigned well operator on the farm and in the Magisterial District and County above named, determined by survey and courses and distances from two permanent points, or land marks.

The undersigned well operator is informed and believes there are no coal operators operating beds of coal beneath said farm or tract of land on which said well is located, or within 500 feet of the boundaries of the same, who have mapped their workings and filed their maps as required by law, excepting the coal operators or coal owners (if any) above named as addressees.

The above named coal operators or coal owners (if any) are notified that any objections they may desire to make to such proposed location, or which they are required to make by Section 3 of said Code, if the drilling of a well at said proposed location will cause a dangerous condition in or about their respective coal mines, must be received by, or filed with the Department of Mines within ten* days from the receipt of a copy of this notice and accompanying plat by said Department. Said coal operators are further notified that forms for use in making such objections will be furnished to them by the Department of Mines promptly on request and that all such objections must set forth as definitely as is reasonably possible the ground or grounds on which such objections are based and indicate the direction and distance the proposed location should be moved to overcome same.

(The next paragraph is to be completed only in Department's copy.)

Copies of this notice and the enclosed plat were mailed by registered mail, or delivered to the above named coal operators or coal owners at their above shown respective address _____ day _____ before ~~the~~ on the same day with the mailing or delivery of this copy to the Department of Mines at Charleston, West Virginia.

Very truly yours,

OWENS, LIBBEY-OWENS GAS DEPARTMENT

WELL OPERATOR

P. O. Box 4158

STREET

Charleston 4,


CITY OR TOWN

West Virginia

STATE

Address of Well Operator }

11/10/2023



*Section 3 If no such objections be filed or be found by the department of mines, within said period of ten days from the receipt of said notice and plat by the department of mines, to said proposed location, the department shall forthwith issue to the well operator a drilling permit reciting the filing of such plat, that no objections have been made by the coal operators to the location, or found thereto by the department, and that the same is approved and the well operator authorized to proceed to drill at said location.

720

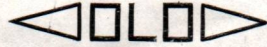
A-10

OWENS, LIBBEY-OWENS GAS DEPARTMENT

5793 MACCORKLE AVENUE

P. O. BOX 4158

CHARLESTON 4, WEST VIRGINIA



April 24, 1950

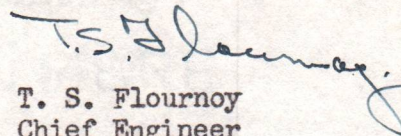
State of West Virginia
Department of Mines
Oil & Gas Division
Charleston - 5 - W. Va.

Gentlemen:


We are submitting an application requesting permission to drill well No. 1 on our T. A. Maynard et al tract. This will be our serial well No. 798 on this tract which is situated in Grant District of Wayne County. A location plat is also enclosed.

Will you please issue us a permit to drill this well at your earliest convenience?

Yours very truly,


T. S. Flournoy
Chief Engineer

TSF:jt



11/10/2023

A-11

May 5, 1950

Owens, Libbey-Owens Gas Department
P. O. Box 4158
Charleston, West Virginia

Gentlemen:

Enclosed is permit WAX-720 to drill Well
No. 1-Sx-798 on the T. A. Maynard et al Farm,
Grant District, Wayne County.

Very truly yours,

Administrative Assistant
OIL AND GAS DIVISION

CMH:K
Encl-2

CC: Inspector O. C. Allen

11/10/2023

AIN

July 26, 1950

Mr. Dana E. Lawson, Inspector
Oil and Gas Wells
Hamlin, W. Va.

Dear Mr. Lawson:

Permission was granted to Owens, Libbey-Owens
Gas Department to begin plugging on Well No. 1-798 on the
T. A. Maynard et al Farm, Grant District, Wayne County
on their advice that well was caving badly in the Brown Shale.

The permit for the abandonment was sent to you
this morning.

Very truly yours,

Administrative Assistant
OIL AND GAS DIVISION

MG:g

11/10/2023



STATE OF WEST VIRGINIA
DEPARTMENT OF MINES
OIL AND GAS DIVISION

WELL RECORD

Permit No. Way 720

Oil or Gas Well Dry Hole
(KIND)

Company Owens, Libbey-Owens Gas Department
Address Box 4158, Charleston, West Virginia
Farm T. A. Maynard Acres 113.8
Location (waters) Maynard Br. of Twelvepole Creek
Well No. 1 - 798 Elev. 1144.03
District Grant County Wayne
The surface of tract is owned in fee by Enoch Sansom
Address _____
Mineral rights are owned by T. A. Maynard et al.
Address Verdenville, W.Va.
Drilling commenced 5-24-50
Drilling completed 7-23-50
Date Shot Not Shot From _____ To _____
With _____
Open Flow _____ /10ths Water in _____ Inch
_____ /10ths Merc. in _____ Inch
Volume DRY HOLE Cu. Ft.
Rock Pressure _____ lbs. _____ hrs.
Oil _____ bbls., 1st 24 hrs.
Fresh water 236 feet _____ feet
Salt water 1,097 feet 1,621 feet

Casing and Tubing	Used in Drilling	Left in Well	Packers
Size			Kind of Packer
16			
18			
10			Size of
8 1/4	8 5/8"	501	
6 1/2	7"	1,743	Depth set
5 3/16			
3			Perf. top
2			Perf. bottom
Liners Used			Perf. top
			Perf. bottom

CASING CEMENTED _____ SIZE _____ No. Ft. _____ Date _____

COAL WAS ENCOUNTERED AT 172 FEET 24 INCHES
210 FEET 48 INCHES FEET INCHES
FEET INCHES FEET INCHES

Formation	Color	Hard or Soft	Top	Bottom	Oil, Gas or Water	Depth Found	Remarks
Clay	--	--	0	6			
Sand	Yellow	Medium	6	27			
Slate	Light	Soft	27	38			
Sand	Light	Medium	38	104			
Slate	Light	Soft	104	137			
Sand	Light	Medium	137	162			
Slate	Dark	Soft	162	172			
Coal	Black	Soft	172	174			
Slate	Light	Soft	174	184			
Sand	Light	Medium	184	195			
Slate	Dark	Soft	195	210			
Coal	Black	Soft	210	214			
Slate	Dark	Soft	214	222			
Sand	Light	Medium	222	236	Water	236	1 1/2 Blr./Hr.
Sand	Light	Hard	236	314			
Slate	Dark	Soft	314	364			
Sand	Light	Medium	364	426			
Slate	Dark	Soft	426	453			
Sand	Light	Medium	453	475			
Slate	Dark	Soft	475	501			
Sand	Light	Soft	501	551			
Slate	Dark	Soft	551	619			
Sand	Light	Soft	619	629			
Slate	Dark	Soft	629	664			
Sand	Light	Medium	664	699			
Slate	Dark	Soft	699	868			
Sand	Light	Medium	868	893			
Slate	Dark	Soft	893	937			
Sand	Light	Medium	937	999			
Sand	Dark	Medium	999	1024			
Sand	Light	Medium	1024	1123	Water	1097	1 1/2 Blr./Hour
Slate	Dark	Soft	1123	1193			
Sand	Light	Medium	1193	1248			
Sand	Light	Hard	1248	1258			
Sand	Light	Medium	1258	1303			
Slate	Dark	Soft	1303	1307			
Sand	Dark	Hard	1307	1337			
Lime	Dark	Hard	1337	1347			



STATE OF WEST VIRGINIA
DEPARTMENT OF MINES
OIL AND GAS DIVISION

INSPECTOR'S WELL REPORT

Permit No. Hay-720

Oil or Gas Well _____
(KIND)

		CASING AND TUBING	USED IN DRILLING	LEFT IN WELL	PACKERS
Company	<u>Quinn L. L. Quinn Gas Dept.</u>				
Address	<u>P.O. Box, 4158, Charleston, W. Va.</u>	Size			
Farm	<u>J. D. Maynard</u>	16			Kind of Packer
Well No.	<u>1 - Sec. 798.</u>	13			
District	<u>Grant</u> County <u>Wayne</u>	10			Size of
Drilling commenced		8 1/4			
Drilling completed	Total depth	6 5/8			Depth set
Date shot	Depth of shot	5 3/16			
Initial open flow	/10ths Water in Inch	3			Perf. top
Open flow after tubing	/10ths Merc. in Inch	2			Perf. bottom
Volume	Cu. Ft.	Liners Used			Perf. top
Rock pressure	lbs. hrs.				Perf. bottom
Oil	bbls., 1st 24 hrs.	CASING CEMENTED _____ SIZE _____ No. FT. _____ Date _____			
Fresh water	feet feet	COAL WAS ENCOUNTERED AT _____ FEET _____ INCHES			
Salt water	feet feet	_____ FEET _____ INCHES FEET _____ INCHES			
		_____ FEET _____ INCHES FEET _____ INCHES			

Drillers' Names Burgess Mills - Walter Lowe -

Remarks:

Drilling at 1010'

6-9-50

DATE



O. O. Allen

DISTRICT WELL INSPECTOR

11/10/2023

STATE OF WEST VIRGINIA
DEPARTMENT OF MINES
OIL AND GAS DIVISION

INSPECTOR'S WELL REPORT

Permit No.

Wapp 720.

Oil or Gas Well _____
(KIND)

Company *Owens Lumber Owens Gas Dept*

Address *P.O. Box 4158 Charleston W. Va.*

Farm *J. A. Maynard*

Well No. *1 - Sr. 798.*

District *Green* County *Wayne*

Drilling commenced _____

Drilling completed _____ Total depth _____

Date shot _____ Depth of shot _____

Initial open flow _____ /10ths Water in _____ Inch

Open flow after tubing _____ /10ths Merc. in _____ Inch

Volume _____ Cu. Ft.

Rock pressure _____ lbs. _____ hrs.

Oil _____ bbls., 1st 24 hrs.

Fresh water _____ feet _____ feet

Salt water _____ feet _____ feet

CASING AND TUBING	USED IN DRILLING	LEFT IN WELL	PACKERS
Size			
16			Kind of Packer _____
13			
10			Size of _____
8 1/4			
6 5/8			Depth set _____
5 3/16			
3			Perf. top _____
2			Perf. bottom _____
Liners Used			Perf. top _____
			Perf. bottom _____

CASING CEMENTED _____ SIZE _____ No. FT. _____ Date _____

COAL WAS ENCOUNTERED AT _____ FEET _____ INCHES

_____ FEET _____ INCHES FEET _____ INCHES

_____ FEET _____ INCHES FEET _____ INCHES

Drillers' Names *Burgess Mills - Walter Lowe.*

Remarks:



6-15-50

DATE

O. C. Allen

DISTRICT WELL INSPECTOR

11/10/2023

STATE OF WEST VIRGINIA
DEPARTMENT OF MINES
OIL AND GAS DIVISION

INSPECTOR'S WELL REPORT

Permit No. _____

Oil or Gas Well _____
(KIND)

	CASING AND TUBING	USED IN DRILLING	LEFT IN WELL	PACKERS
Company _____	Size			
Address _____	16			Kind of Packer _____
Farm _____	13			
Well No. _____	10			Size of _____
District _____ County _____	8 1/4			
Drilling commenced _____	6 5/8			Depth set _____
Drilling completed _____ Total depth _____	5 3/16			
Date shot _____ Depth of shot _____	3			Perf. top _____
Initial open flow _____ /10ths Water in _____ Inch	2			Perf. bottom _____
Open flow after tubing _____ /10ths Merc. in _____ Inch	Liners Used			Perf. top _____
Volume _____ Cu. Ft.				Perf. bottom _____
Rock pressure _____ lbs. _____ hrs.	CASING CEMENTED _____ SIZE _____ No. FT. _____ Date _____			
Oil _____ bbls., 1st 24 hrs.	COAL WAS ENCOUNTERED AT _____ FEET _____ INCHES			
Fresh water _____ feet _____ feet	_____ FEET _____ INCHES _____ FEET _____ INCHES			
Salt water _____ feet _____ feet	_____ FEET _____ INCHES _____ FEET _____ INCHES			

Drillers' Names _____

Remarks:

DATE

DISTRICT WELL INSPECTOR

11/10/2023

STATE OF WEST VIRGINIA
DEPARTMENT OF MINES
OIL AND GAS DIVISION

INSPECTOR'S PLUGGING REPORT

Permit No. Way-720-P Well No. 1-Sr 798

COMPANY Owens Libbey Owens Gas Co ADDRESS Box 4158, Charleston W. Va

FARM J. D. Adkins DISTRICT Grant COUNTY Wayne


Filling Material Used Clay - Cement

Liner Location Amount Packer Location

PLUGS USED AND DEPTH PLACED			BRIDGES	CASING AND TUBING		
CEMENT-THICKNESS	WOOD-SIZE	LEAD	CONSTRUCTION-LOCATION	RECOVERED	SIZE	LOST
<p style="font-size: 2em; font-family: cursive;">Filling at 1900'</p>						

Drillers' Names Burgess Mills - Walter Lowe

Remarks:



7-27-50
DATE

I hereby certify I visited the above well on this date.

DD Allen

DISTRICT WELL INSPECTOR
11/10/2023

STATE OF WEST VIRGINIA
DEPARTMENT OF MINES
OIL AND GAS DIVISION

INSPECTOR'S WELL REPORT

Permit No. _____

Oil or Gas Well _____
(KIND)

	CASING AND TUBING	USED IN DRILLING	LEFT IN WELL	PACKERS
Company _____				
Address _____	Size			
Farm _____	16			Kind of Packer _____
Well No. _____	13			
District _____ County _____	10			Size of _____
Drilling commenced _____	8 1/4			
Drilling completed _____ Total depth _____	6 5/8			Depth set _____
Date shot _____ Depth of shot _____	5 3/16			
Initial open flow _____ /10ths Water in _____ Inch	3			Perf. top _____
Open flow after tubing _____ /10ths Merc. in _____ Inch	2			Perf. bottom _____
Volume _____ Cu. Ft.	Liners Used			Perf. top _____
Rock pressure _____ lbs. _____ hrs.				Perf. bottom _____
Oil _____ bbls., 1st 24 hrs.	CASING CEMENTED _____ SIZE _____ No. FT. _____ Date _____			
Fresh water _____ feet _____ feet	COAL WAS ENCOUNTERED AT _____ FEET _____ INCHES			
Salt water _____ feet _____ feet	_____ FEET _____ INCHES _____ FEET _____ INCHES			
	_____ FEET _____ INCHES _____ FEET _____ INCHES			

Drillers' Names _____

Remarks:

DATE

DISTRICT WELL INSPECTOR

11/10/2023

STATE OF WEST VIRGINIA
DEPARTMENT OF MINES
OIL AND GAS DIVISION

INSPECTOR'S WELL REPORT

Permit No. _____

Oil or Gas Well _____
(KIND)

	CASING AND TUBING	USED IN DRILLING	LEFT IN WELL	PACKERS
Company _____	Size			
Address _____	16			Kind of Packer _____
Farm _____	13			
Well No. _____	10			Size of _____
District _____ County _____	8 1/4			
Drilling commenced _____	6 5/8			Depth set _____
Drilling completed _____ Total depth _____	5 3/16			
Date shot _____ Depth of shot _____	3			Perf. top _____
Initial open flow _____ /10ths Water in _____ Inch	2			Perf. bottom _____
Open flow after tubing _____ /10ths Merc. in _____ Inch	Liners Used			Perf. top _____
Volume _____ Cu. Ft.				Perf. bottom _____
Rock pressure _____ lbs. _____ hrs.	CASING CEMENTED _____	SIZE _____	No. FT. _____	Date _____
Oil _____ bbls., 1st 24 hrs.	COAL WAS ENCOUNTERED AT _____ FEET _____ INCHES			
Fresh water _____ feet _____ feet	_____ FEET _____ INCHES	_____ FEET _____ INCHES	_____ FEET _____ INCHES	_____ FEET _____ INCHES
Salt water _____ feet _____ feet	_____ FEET _____ INCHES	_____ FEET _____ INCHES	_____ FEET _____ INCHES	_____ FEET _____ INCHES

Drillers' Names _____

Remarks: _____

DATE _____

DISTRICT WELL INSPECTOR

11/10/2023

C-9

STATE OF WEST VIRGINIA
DEPARTMENT OF MINES
OIL AND GAS DIVISION

INSPECTOR'S PLUGGING REPORT

Permit No. Way-720-P Well No. 1-Sr, 798

COMPANY Owens-Libbey Owens Gas Sys. ADDRESS PO Box 4158 Charleston 4, W. Va.

FARM J. A. Maynard DISTRICT Grant COUNTY Wayne

Filling Material Used Clay-Rock-Cement.

Liner Location Amount Packer Location


PLUGS USED AND DEPTH PLACED			BRIDGES	CASING AND TUBING		
CEMENT-THICKNESS	WOOD-SIZE	LEAD	CONSTRUCTION-LOCATION	RECOVERED	SIZE	LOST
<u>Well filled and plugged according to work order.</u>				<u>501</u>	<u>8 5/8"</u>	
				<u>1743</u>	<u>7"</u>	

Drillers' Names Burgess Mills - Walter Lowe.

Remarks:

8-2-50
DATE

I hereby certify I visited the above well on this date.



O.C. Allen

DISTRICT WELL INSPECTOR
11/10/2023

STATE OF WEST VIRGINIA
DEPARTMENT OF MINES
OIL AND GAS DIVISION

INSPECTOR'S WELL REPORT

Permit No. _____

Oil or Gas Well _____
(KIND)

	CASING AND TUBING	USED IN DRILLING	LEFT IN WELL	PACKERS
Company _____				
Address _____	Size			
Farm _____	16			Kind of Packer _____
Well No. _____	13			
District _____ County _____	10			Size of _____
Drilling commenced _____	8 1/4			
Drilling completed _____ Total depth _____	6 5/8			Depth set _____
Date shot _____ Depth of shot _____	5 3/16			
Initial open flow _____ /10ths Water in _____ Inch	3			Perf. top _____
Open flow after tubing _____ /10ths Merc. in _____ Inch	2			Perf. bottom _____
Volume _____ Cu. Ft.	Liners Used			Perf. top _____
Rock pressure _____ lbs. _____ hrs.				Perf. bottom _____
Oil _____ bbls., 1st 24 hrs.	CASING CEMENTED _____ SIZE _____ No. FT. _____ Date _____			
Fresh water _____ feet _____ feet	COAL WAS ENCOUNTERED AT _____ FEET _____ INCHES			
Salt water _____ feet _____ feet	_____ FEET _____ INCHES	_____ FEET _____ INCHES	_____ FEET _____ INCHES	_____ FEET _____ INCHES

Drillers' Names _____

Remarks: _____

DATE _____

DISTRICT WELL INSPECTOR

11/10/2023

B-9

PROPOSED MANNER OF PLUGGING AND FILLING WELL

(REQUIRED BY RULES AND REGULATIONS)

WEST VIRGINIA DEPARTMENT OF MINES

OIL AND GAS DIVISION

WORK ORDER

Well to be plugged and filled as follows:

8-5/8" Csg. set @ 501
7" " " @ 1743

T.D. 3595

Rock 3595 to 3500
 Clay 3500 - 3415
 Rock 3415 - 3400
 Clay 3400 - 3340
 Rock 3340 - 3330
 Cement 3330 - 3320 2 1/2 sacks
 Rock 3320 - 3260
 Clay 3260 - 3200
 Rock 3200 - 3175
 Clay 3175 - 3120
 Rock 3120 - 3110
 Cement 3110 - 3100 2 1/2 sacks
 Open hole to 2600
 Rock Bridge 2600 - 2560
 Clay 2560 - 2510
 Rock 2510 - 2500
 Cement 2500 - 2490 2 1/2 sacks
 Open hole to 2170
 Rock Bridge 2170 - 2120
 Clay 2120 - 2065
 Rock 2065 - 2020
 Clay 2020 - 1965
 Rock 1965 - 1845
 Clay 1845 - 1790
 Rock 1790 - 1780

Rock Bridge 1700 - 1650
 Clay 1650 - 1600
 Rock 1600 - 1590
 Cement 1590 - 1580 3 1/2 sacks
 Open hole to 1180
 Rock Bridge 1180 - 1130
 Clay 1130 - 1080
 Rock 1080 - 1070
 Cement 1070 - 1060 3 1/2 sacks
 Open hole to 600
 Rock Bridge 600 - 550
 Cement 550 - 540 3 1/2 sacks
 Open hole to 501
 Pull 8-5/8" casing @ 501
 Open hole to 330
 Rock Bridge 330 - 270
 Cement 270 - 150 63 sacks
 Clay 150 - 0

Erect concrete monument 2' x 2' x 3' with 2" vent pipe extending through same. Mark monument OLO 798.

Be sure all gas is shut off at this point. Use lead wool or lead plugs as necessary.
Cement 1780 - 1770 2 1/2 sacks

Pull 7" casing at 1743
Open hole to 1700

To the Department of Mines
Coal Owner or Operator,
Lease or Property Owner.

Gentlemen:

This "work order" is submitted for your approval and concurrence and unless notified of your disapproval or non-concurrence, the undersigned will proceed with the plugging and filling of said well in the above described manner on the date stated in the notice of intention to plug and abandon the said well on opposite side of this sheet.

Very truly yours,

OWENS, LIBBEY-OWENS GAS DEPARTMENT

Well Operator.

No objections have been filed by the coal owner or coal operator, or any available adjacent lease or property owners or interposed by the Department of Mines to the manner herein described for the plugging and filling of the well above mentioned. Therefore, the same is hereby approved this

26th day of July, 1950, 19

11/10/2023

DEPARTMENT OF MINES
Oil and Gas Division

By: C. H. Hall

NOTE: This "work order" shall be filed in triplicate, one copy for the files of the Department of Mines; one to be approved or corrected and returned to the well operator as his authority for plugging said well; and one for the well inspector.



STATE OF WEST VIRGINIA
DEPARTMENT OF MINES
OIL AND GAS DIVISION

NOTICE OF INTENTION TO PLUG AND ABANDON WELL

(REQUIRED BY SECTION 9, ARTICLE 4, CHAPTER 22 OF THE CODE)

To THE DEPARTMENT OF MINES,
Charleston, W. Va.

T. A. Maynard et al
COAL OPERATOR OR COAL OWNER

Owens, Libbey-Owens Gas Department
NAME OF WELL OPERATOR

Verduville, W. Va.
ADDRESS

Box 4158, Charleston 4, W. Va.
COMPLETE ADDRESS

COAL OPERATOR OR COAL OWNER

July 25, 19 50

WELL TO BE ABANDONED

ADDRESS

Grant District

T. A. Maynard et al
LEASE OR PROPERTY OWNER

Wayne County

Well No. 1 - 798

Verduville, W. Va.
ADDRESS

T. A. Maynard et al Farm

NOTIFY INSPECTOR O. C. ALLEN - WAYNE - TELEPHONE 89-J

Gentlemen:—

The undersigned well operator is about to abandon the above described well and will commence the work of plugging and abandoning said well on the 29th day of July, 19 50, (which date shall not be less than five days after the day on which this notice so mailed is received, or in due course should be received by the Department of Mines.)

This notice is given you in order that your respective representatives may be present at the plugging and filling of said well. You are further notified that whether you are represented or not represented the undersigned will proceed on that date, or shortly thereafter, to plug and fill said well in the manner required by Section 10, Article 4, Chapter 22 of the Code and given in detail on the reverse side of this notice, in "Work Order."

This notice is being mailed by registered mail to each of you at the above addresses on the above date.

Very truly yours,

OWENS, LIBBEY-OWENS GAS DEPARTMENT

Well Operator.

11/10/2023

NOTE: Upon the abandonment of all wells drilled prior to June 1, 1929, a plat prepared by a competent engineer, showing the district and county in which the tract of land is located, the name and acreage of same, the names of the owners and adjacent tracts, and the location of the about to be abandoned well, determined by survey, and the courses and distances of such well from two permanent points or landmarks on said tract, shall be submitted with this notice.

(Over)

Way-720 PERMIT NUMBER

@-10

STATE OF WEST VIRGINIA
DEPARTMENT OF MINES
OIL AND GAS DIVISION

AFFIDAVIT OF PLUGGING AND FILLING WELL

AFFIDAVIT SHOULD BE MADE IN TRIPPLICATE, ONE COPY MAILED TO THE DEPARTMENT, ONE COPY TO BE RETAINED BY THE WELL OPERATOR AND THE THIRD COPY (AND EXTRA COPIES IF REQUIRED) SHOULD BE MAILED TO EACH COAL OPERATOR AT THEIR RESPECTIVE ADDRESSES.

T. A. Maynard et al
COAL OPERATOR OR OWNER

Verdunville, W. Va.
ADDRESS

COAL OPERATOR OR OWNER

same as above
ADDRESS

LEASE OR PROPERTY OWNER

ADDRESS

OWENS, LIBBEY-OWENS GAS DEPARTMENT
NAME OF WELL OPERATOR

P. O. Box 4158, Charleston 4, W. Va.
COMPLETE ADDRESS

August 9, 1950
WELL AND LOCATION

Grant District

Wayne County

Well No. 1 (Sr. No. 798)

T. A. Maynard et al. Farm

STATE INSPECTOR SUPERVISING PLUGGING O. C. Allen

AFFIDAVIT


STATE OF WEST VIRGINIA,
County of Kanawha

ss:

G. R. Taylor and L. L. McClure

being first duly sworn according to law depose and say that they are experienced in the work of plugging and filling oil and gas wells and were employed by Owens, Libbey-Owens Gas Dept., well operator, and participated in the work of plugging and filling the above well, that said work was commenced on the 27th day of July, 1950, and that the well was plugged and filled in the following manner:

SAND OR ZONE RECORD	FILLING MATERIAL			PLUGS USED	CASING	
	FORMATION	CONTENT	FROM TO		SIZE & KIND	CSG PULLED
	Rock		3595 3500			
	Clay		3500 3415			
	Rock		3415 3400			
	Clay		3400 3340			
	Rock		3340 3330			
	2 1/2 sacks cement		3330 3320			
	Rock		3320 3260			
	Clay		3260 3200			
	Rock		3200 3175			
	Clay		3175 3120			
	Rock		3120 3110			
	2 1/2 sacks cement		3110 3100			
	Open hole to		2600			
	Rock bridge		2600 2560			
	Clay		2560 2510			
COAL SEAMS	Rock		2510 2500			
(NAME)	2 1/2 sacks cement		2500 2490			
(NAME)	Open hole to		2170			
(NAME)	Rock bridge		2170 2120			
(NAME)	Clay		2120 2065			



and that the work of plugging and filling said well was completed on the 2nd day of August, 1950.

And further deponents saith not.

G. R. Taylor
L. L. McClure 11/10/2023

Sworn to and subscribed before me this 1st day of September, 1950.

Katherine E. Hunkle
Notary Public.

My commission expires:

2/7/57

Permit No. Wayne-720 P

STATE OF WEST VIRGINIA
DEPARTMENT OF MINES
OIL AND GAS DIVISION

AFFIDAVIT OF PLUGGING AND FILLING WELL

AFFIDAVIT SHOULD BE MADE IN TRIPLICATE, ONE COPY MAILED TO THE DEPARTMENT, ONE COPY TO BE RETAINED BY THE WELL OPERATOR AND THE THIRD COPY (AND EXTRA COPIES IF REQUIRED) SHOULD BE MAILED TO EACH COAL OPERATOR AT THEIR RESPECTIVE ADDRESSES.

T. A. Maynard et al.

OWENS, LIBBEY-OWENS GAS DEPARTMENT

COAL OPERATOR OR OWNER
Verdunville, W. Va.
ADDRESS

NAME OF WELL OPERATOR
P. O. Box 4158, Charleston 4, W. Va.
COMPLETE ADDRESS

COAL OPERATOR OR OWNER
ADDRESS

August 9, 1950
WELL AND LOCATION
Grant District

same as above
LEASE OR PROPERTY OWNER
ADDRESS

Wayne County
Well No. 1 (Sr. No. 798)

T. A. Maynard et al. Farm

STATE INSPECTOR SUPERVISING PLUGGING O. C. Allen


AFFIDAVIT

STATE OF WEST VIRGINIA,
County of Kanawha } SS:

G. R. Taylor and L. L. McClure

being first duly sworn according to law depose and say that they are experienced in the work of plugging and filling oil and gas wells and were employed by _____, well operator, and participated in the work of plugging and filling the above well, that said work was commenced on the 27th day of July, 1945, and that the well was plugged and filled in the following manner:

SAND OR ZONE RECORD FORMATION	FILLING MATERIAL			PLUGS USED SIZE & KIND	CASING	
	CONTENT	FROM	TO		CSG PULLED	CSG LEFT IN
	Rock	2065	2020			
	Clay	2020	1965			
	Rock	1965	1845			
	Clay	1845	1790			
	Rock	1790	1780			
	2½ sacks cement	1780	1770			
	Lead plug	1770	1767	3' Lead	7" 1743'	
	Open hole to		1700			
	Rock bridge	1700	1650			
	Clay	1650	1600			
	Rock	1600	1590			
	3½ sacks cement	1590	1580			
	Open hole to		1180			
	Rock bridge	1180	1130			
	Clay	1130	1080			
COAL SEAMS	Rock	1080	1070			
(NAME)	3½ sacks cement	1070	1060			
(NAME)	Open hole to		600			
(NAME)	Rock bridge	600	550			
(NAME)	3½ sacks cement	550	540			



and that the work of plugging and filling said well was completed on the 2nd day of August, 1945.

And further deponents saith not.

G. R. Taylor 11/10/2023
L. L. McClure

Sworn to and subscribed before me this 1st day of September, 1945.

Katherine E. Hunsick
Notary Public.

My commission expires:

2/7/57

Permit No. Wayne-720 P