

STATE OF WEST VIRGINIA
DEPARTMENT OF MINES
OIL AND GAS DIVISION

Lease No. 961

NOTICE OF PROPOSED LOCATION OF OIL AND GAS WELL

To THE DEPARTMENT OF MINES,
Charleston, W. Va.

Gussie Wilson, Widow "Mineral Rights"
COAL OPERATOR OR COAL OWNER
519 Tenth Street, Moundsville, W. Va.
ADDRESS

The Chartiers Oil Company,
NAME OF WELL OPERATOR
1518 Farmers Bank Building,
Pittsburgh, Pennsylvania
COMPLETE ADDRESS

NO KNOWN COAL OPERATIONS
COAL OPERATOR OR COAL OWNER

October 21, 1949, 193
PROPOSED LOCATION

ADDRESS

Union District

OWNER OF MINERAL RIGHTS

Wayner County

ADDRESS

Well No. 1 38° 15'
82° 25'

Gussie Wilson, Widow Farm

GENTLEMEN:

The undersigned well operator is entitled to drill upon the above named farm or tract of land for oil and gas, having fee title thereto, (or as the case may be) under grant or lease dated August 31, 1949, made by Gussie Wilson, a widow, to The Chartiers Oil Company, and recorded on the 14th day of September, 1949, in the office of the County Clerk for said County in Book 39, page 435.

The enclosed plat was prepared by a competent engineer and shows the proposed location of a well to be drilled for oil and gas by the undersigned well operator on the farm and in the Magisterial District and County above named, determined by survey and courses and distances from two permanent points, or land marks.

The undersigned well operator is informed and believes there are no coal operators operating beds of coal beneath said farm or tract of land on which said well is located, or within 500 feet of the boundaries of the same, who have mapped their workings and filed their maps as required by law, excepting the coal operators or coal owners (if any) above named as addressees.


The above named coal operators or coal owners (if any) are notified that any objections they may desire to make to such proposed location, or which they are required to make by Section 3 of said Code, if the drilling of a well at said proposed location will cause a dangerous condition in or about their respective coal mines, must be received by, or filed with the Department of Mines within ten* days from the receipt of a copy of this notice and accompanying plat by said Department. Said coal operators are further notified that forms for use in making such objections will be furnished to them by the Department of Mines promptly on request and that all such objections must set forth as definitely as is reasonably possible the ground or grounds on which such objections are based and indicate the direction and distance the proposed location should be moved to overcome same.

(The next paragraph is to be completed only in Department's copy.)

Copies of this notice and the enclosed plat were mailed by registered mail, or delivered to the above named coal operators or coal owners at their above shown respective address _____ day _____ before, or on the same day with the mailing or delivery of this copy to the Department of Mines at Charleston, West Virginia.

Very truly yours,

By: JAMES BROWN Treasurer
WELL OPERATOR
1518 Farmers Bank Building,
STREET
Pittsburgh,
CITY OR TOWN
Pennsylvania
STATE



Address of Well Operator }

11/10/2023

*Section 3 If no such objections be filed or be found by the department of mines, within said period of ten days from the receipt of said notice and plat by the department of mines, to said proposed location, the department shall forthwith issue to the well operator a drilling permit reciting the filing of such plat, that no objections have been made by the coal operators to the location, or found thereto by the department, and that the same is approved and the well operator authorized to proceed to drill at said location.

701

STATE OF WEST VIRGINIA
DEPARTMENT OF MINES
OIL AND GAS DIVISION

1933

NOTICE OF PROPOSED LOCATION OF OIL AND GAS WELL

To The Department of Mines
Charleston, W. Va.

W. Va. 26001
Coal Operator or Coal Owner

1933
Proposed Location

Coal Operator or Coal Owner

District

Address

County

Owner of Mineral Rights

Well Name

Address

Town

Map

The undersigned well operator is entitled to drill upon the above named farm or tract of land for

oil and gas having for this purpose (or as the case may be) under grant or lease dated

to

and recorded on the

of

Book 22 page 435

The enclosed plat was prepared by a competent engineer and shows the proposed location of a well to be drilled for oil and gas by the undersigned well operator on the farm and in the Mineral District and County above named. Determined by survey and courses and distances from two permanent points on land marks.

The undersigned well operator is informed and believes there are no coal operators operating here or on any tract of land on which said well is located or within 500 feet of the boundary of the same who have mapped their workings and their maps as required by law, excepting the coal operators or coal owners (if any) above named as addressees.

The above named coal operators or coal owners (if any) are notified that any objections they may desire to make to such proposed location or when they are required to make by Section 3 of said Code, if the drilling at a well at said proposed location will cause a change in position in or about their respective coal mines must be received by or filed with the Department of Mines within ten days from the receipt of a copy of this notice and accompanying plat by said Department. Said coal operators are further notified that forms for use in making such objections will be furnished to them by the Department of Mines promptly on request and that all such objections must set forth as definitely as is reasonably possible the ground or grounds on which such objections are based and indicate the direction and distance the proposed location should be moved to overcome same.

(The next paragraph is to be completed only in Department's copy.)

Copies of this notice and the enclosed plat were mailed by registered mail or delivered to the above named coal operators or coal owners at their above shown respective addresses on the same day with the mailing or delivery of this copy to the Department of Mines at Charleston West Virginia

Very truly yours,

1933
Coal Operator

1933

Address of Well Operator

11/10/2023

Section 3... If no such objection be filed or be found by the department of mines within said period of ten days from the receipt of said notice and plat by the department of mines, to said proposed location, the department shall forthwith issue to the well operator a drilling permit reciting the date of such permit and no objections have been made by the coal operators of the location on which the permit is issued, and that the same is approved and the well operator authorized to proceed to drill at said location.

Permit No. 1933

A-10

THE CHARTIERS OIL COMPANY

1518 FARMERS BANK BUILDING

PITTSBURGH 22, PA.

October 21, 1949

Lease No. 961

Department of Mines
Oil and Gas Division
Charleston, West Virginia


Gentlemen:

We are enclosing, herewith by registered mail, application for permit, together with cloth map of proposed location to drill Well No. 1 on the Gussie Wilson Property in Union District, Wayne County, West Virginia.

A blue print and copy of application for permit have this day been mailed to all interested parties.


Yours very truly,

THE CHARTIERS OIL COMPANY



H. M. Brown, Treasurer

Duplicate Blue Print



11/10/2023

A-11

February 23, 1950

The Chartiers Oil Company
1518 Farmers Bank Building
Pittsburgh, Pennsylvania

Att: Mr. H. M. Brown, Treasurer

Gentlemen:

Please send us two copies of the well log for location No. 1 on the Gussie Wilson Tract, Union District, Wayne County for which permit WAY-701 was issued November 3, 1949.

Blanks are enclosed and we would appreciate a prompt reply so that this information can be included in the 1949 Annual Report.

Very truly yours,

Administrative Assistant
OIL AND GAS DIVISION

MG:g
encl

cc: O. C. Allen, Inspector

11/10/2023

A-12

THE CHARTIERS OIL COMPANY

1518 FARMERS BANK BUILDING

PITTSBURGH 22, PA.

February 28, 1950

Lease No. 961

State of West Virginia
Department of Mines
Charleston, West Virginia

Gentlemen:


In answer to your favor of the 23d instant, the Gussie Wilson well drilled in Union Distruct, Wayne County, West Virginia, under Permit No. Wayne 701 issued November 3, 1949, was not completed until January 26, 1950.

We have delayed filing the complete well record for the reason that the elevation has been questioned, however, at this writing, we have been unable to have the engineer check the elevation. Should we find, at a later date, that the elevation is not correct, we will advise you accordingly.

We are enclosing herewith, by registered mail, complete record of gas well #1 drilled on the Gussie Wilson property in Union District, Wayne County, West Virginia.

Yours very truly,

THE CHARTIERS OIL COMPANY



H. M. Brown, Treasurer



STATE OF WEST VIRGINIA
DEPARTMENT OF MINES
OIL AND GAS DIVISION

Wayne

WELL RECORD

Lease No. 961

Permit No. Wayne 701

Oil or Gas Well Gas
(Kind)

Company	The Chartiers Oil Company			Casing and Tubing	Used in Drilling	Left in Well	Packers
Address	1518 Farmers Bk. Bldg., Pittsburgh, Pa.			Size			
Farm	Gussie Wilson Acres 64			16.			Kind of Packer
Location (waters)	Toms Creek			13.	Wood	13'	Midget
Well No.	1	Elev.	910	10.	32#	269'	Size of 8-5/8" x 10-3/4"
District	Union	County	Wayne	8 1/4.	24#	1371'	Depth set 1371'
The surface of tract is owned in fee by Gussie Wilson				6 5/8.	17#	2380'	
519 Tenth St., Address Moundsville, W.Va.				5 3/16.	17#	3600'	
Mineral rights are owned by Gussie Wilson				3.			Perf. top
519 Tenth St., Address Moundsville, W. Va.				2.			Perf. bottom
Drilling commenced November 11, 1949				Liners Used			
Drilling completed January 26, 1950							
Date shot				Depth of shot			
Open Flow 36/10ths Water in 2 Inch							
/10ths Merc. in							
Volume 250 M Cu. Ft.				CASING CEMENTED 5 1/2" SIZE No. FT. 1/8/50 Date			
Rock Pressure 780 lbs. 24 hrs.				Used 20 sacks of cement.			
Oil bbls., 1st 24 hrs.				COAL WAS ENCOUNTERED AT FEET INCHES			
Fresh water 1790 feet				FEET INCHES FEET INCHES			
Salt water feet				FEET INCHES FEET INCHES			

Formation	Color	Hard or Soft	Top	Bottom	Oil Gas or Water	Depth Found	Remarks
Surface			0	14			
Slate			14	150			
Rock	Red		150	165			
Slate			165	216			
Coal			216	218			
Slate			218	240			
Sand			240	265			
Slate			265	365			
Sand			365	575			
Slate			575	1050			
Salt Sand			1050	1290	Water	1075'	Hole full
Slate			1290	1335			
Shale	Red		1335	1341			
Slate-Shells			1341	1353			
Little Lime			1353	1364			
Pencil Cave			1364	1366			SLM at 1371'
Big Lime			1366	1590			
Injun Sand			1590	1730	Water	1790'	2 bailers
Shale	Grey		1730	2165			
Coffee Shale			2165	2194			
Berea Grit			2194	2206			
Shale-Shells			2206	2550	Oil	2198'	SIM at 2198'
Shale	Brown		2550	2810			Show Hard shell, 2237' to 2242'
Shale	White		2810	2835			
Shale	Brown		2835	2930			
Shale	White		2930	2945			
Shale	Brown		2945	3035			
Shale	White		3035	3219			
Shale	Brown		3219	3270			
Coniferous Lime			3270	4000	Water	3490'	Black-1/2 bailer per hour
Bottom Hole			4000				

BX



STATE OF WEST VIRGINIA
 DEPARTMENT OF MINES
 OIL AND GAS WELLS DIVISION

INSPECTOR'S WELL REPORT

Permit No. _____

Oil or Gas Well _____
 (KIND)

		CASING AND TUBING	USED IN DRILLING	LEFT IN WELL	PACKERS
Company _____		Size			Kind of Packer _____
Address _____		16			
Farm _____		13			
Well No. _____		10			Size of _____
District _____ County _____		8 1/4			
Drilling commenced _____		6 5/8			Depth set _____
Drilling completed _____ Total depth _____		5 3/16			
Date shot _____ Depth of shot _____		3			Perf. top _____
Initial open flow _____ /10ths Water in _____ Inch		2			Perf. bottom _____
Open flow after tubing _____ /10ths Merc. in _____ Inch		Liners Used _____			Perf. top _____
Volume _____ Cu. Ft.					Perf. bottom _____
Rock pressure _____ lbs. _____ hrs.		CASING CEMENTED _____ SIZE _____ No. FT. _____ Date _____			
Oil _____ bbls., 1st 24 hrs.		NAME OF SERVICE COMPANY _____			
Fresh water _____ feet _____ feet		COAL WAS ENCOUNTERED AT _____ FEET _____ INCHES			
Salt water _____ feet _____ feet		_____ FEET _____ INCHES _____ FEET _____ INCHES			
		_____ FEET _____ INCHES _____ FEET _____ INCHES			

Drillers' Names _____

Remarks:

STATE OF WEST VIRGINIA
DEPARTMENT OF MINES
OIL AND GAS DIVISION

INSPECTOR'S WELL REPORT

Permit No. Wayne-701

Oil or Gas Well _____
(KIND)

Company <u>The Chartiers Oil Co.</u>	CASING AND TUBING	USED IN DRILLING	LEFT IN WELL	PACKERS
Address <u>1518 Farmers Bank Bldg Pitts, Pa.</u>	Size			
Farm <u>Lussie Wilson</u>	16			Kind of Packer _____
Well No. <u>1</u>	13			
District <u>Union</u> County <u>Wayne</u>	10			Size of _____
Drilling commenced _____	8 1/4			
Drilling completed _____ Total depth _____	6 3/8			Depth set _____
Date shot _____ Depth of shot _____	5 3/16			
Initial open flow _____ /10ths Water in _____ Inch	3			Perf. top _____
Open flow after tubing _____ /10ths Merc. in _____ Inch	2			Perf. bottom _____
Volume _____ Cu. Ft.	Liners Used			Perf. top _____
Rock pressure _____ lbs. _____ hrs.				Perf. bottom _____
Oil _____ bbls., 1st 24 hrs.	CASING CEMENTED _____ SIZE _____ No. FT. _____ Date _____			
Fresh water _____ feet _____ feet	COAL WAS ENCOUNTERED AT _____ FEET _____ INCHES			
Salt water _____ feet _____ feet	_____ FEET _____ INCHES FEET _____ INCHES			


Drillers' Names _____

Remarks: _____

Drilling at 2400 feet.

1-13-50

DATE



O.O. Allen

DISTRICT WELL INSPECTOR

11/10/2023

STATE OF WEST VIRGINIA
DEPARTMENT OF MINES
OIL AND GAS DIVISION

INSPECTOR'S WELL REPORT


Permit No. Way-701

Oil or Gas Well _____
(KIND)

Company	CASING AND TUBING	USED IN DRILLING	LEFT IN WELL	PACKERS
<u>The Chartiers Oil Co.</u>				
Address <u>1518 Garners Bank Bldg. Pitts. Pa.</u>	Size			
Farm <u>Gussie Wilson</u>	16			Kind of Packer _____
Well No. <u>1</u>	13			
District <u>Union</u> County <u>Wayne</u>	10			Size of _____
Drilling commenced _____	8 1/4			
Drilling completed _____ Total depth _____	6 5/8			Depth set _____
Date shot _____ Depth of shot _____	5 3/16			
Initial open flow _____ /10ths Water in _____ Inch	3			Perf. top _____
Open flow after tubing _____ /10ths Merc. in _____ Inch	2			Perf. bottom _____
Volume _____ Cu. Ft.	Liners Used			Perf. top _____
Rock pressure _____ lbs. _____ hrs.				Perf. bottom _____
Oil _____ bbls., 1st 24 hrs.	CASING CEMENTED _____ SIZE _____ No. FT. _____ Date _____			
Fresh water _____ feet _____ feet	COAL WAS ENCOUNTERED AT _____ FEET _____ INCHES			
Salt water _____ feet _____ feet	_____ FEET _____ INCHES _____ FEET _____ INCHES			
	_____ FEET _____ INCHES _____ FEET _____ INCHES			

Drillers' Names Raymond Wheeler Field Supt.

Remarks: Drilling at 3700 feet.



1-25-50
DATE

[Signature]
DISTRICT WELL INSPECTOR

11/10/2023

STATE OF WEST VIRGINIA
DEPARTMENT OF MINES
OIL AND GAS DIVISION

INSPECTOR'S WELL REPORT

Permit No. Way 701.

Oil or Gas Well Gas
(KIND)


Company The Chartiers Oil Co.
 Address 1518 Farmers Bank Bldg. Pitts B.
 Farm Gussie Wilson
 Well No. 1
 District Union County Wayne
 Drilling commenced _____
 Drilling completed _____ Total depth 4000'
 Date shot ✓ Depth of shot ✓
 Initial open flow 30/10ths Water in 2 Inch
 Open flow after tubing _____ /10ths Merc. in _____ Inch
 Volume 233,000 Cu. Ft.
 Rock pressure _____ lbs. _____ hrs.
 Oil _____ bbls., 1st 24 hrs.
 Fresh water _____ feet _____ feet
 Salt water _____ feet _____ feet

CASING AND TUBING	USED IN DRILLING	LEFT IN WELL	PACKERS
Size			Kind of Packer
16			
13			
10	<u>269'</u>		Size of
8 1/4	<u>1371'</u>		
6 5/8	<u>2380'</u>		Depth set
5 3/16			
3			Perf. top
2			Perf. bottom
Liners Used			Perf. top
			Perf. bottom

CASING CEMENTED _____ SIZE _____ No. FT. _____ Date _____
 COAL WAS ENCOUNTERED AT _____ FEET _____ INCHES
 _____ FEET _____ INCHES FEET _____ INCHES
 _____ FEET _____ INCHES FEET _____ INCHES

Drillers' Names Luther Lusher - Walter Mercer.

Remarks:



2-3-50
DATE

O.O. Allen
DISTRICT WELL INSPECTOR

11/10/2023



State of West Virginia

Department of Mines

Oil and Gas Division

Charleston 25305

November 10, 1976

JOHN ASHCRAFT
Director

ROBERT L. DODD
Deputy Director

Kenneth Butcher
RFD # 1
Barboursville, W.Va.

PERMIT WAY-701-P
COMPANY Appalachian Power Co.
FARM Gussie Wilson
WELL NO 1
DISTRICT Union
COUNTY Wayne

Dear Sir:

Please make a final inspection of the well described above.

Very truly yours,

Robert L. Dodd

RLD/ chm

11/10/2023



Office of the
Secretary of State
Department of State
Washington, D.C.

Office of the
Secretary of State

Office of the
Secretary of State

Office of the
Secretary of State
Department of State
Washington, D.C.

Office of the
Secretary of State

Office of the
Secretary of State

Office of the
Secretary of State

PROPOSED MANNER OF PLUGGING AND FILLING WELL

(REQUIRED BY RULES AND REGULATIONS)

WEST VIRGINIA DEPARTMENT OF MINES

OIL AND GAS DIVISION

WORK ORDER

Well to be plugged and filled as follows: Cement solid from bottom of well to surface, using as much cement as possible considering present well conditions.

Total Depth Well = 4,000'

To the Department of Mines
Coal Owner or Operator,
Lease or Property Owner.

IF PARTIAL PLUGGING
PLEASE SUBMIT REVISED WELL RECORD
WHEN WORK IS COMPLETED.

Gentlemen:

This "work order" is submitted for your approval and concurrence and unless notified of your disapproval or non-concurrence, the undersigned will proceed with the plugging and filling of said well in the above described manner on the date inspector is notified after permit is issued.

Very truly yours,

Keith L. Lazenby Agent

For Appalachian Power Co., Well Operator

No objections have been filed by the coal owner or coal operator, or any available adjacent lease or property owners or interposed by the Department of Mines to the manner herein described for the plugging and filling of the well above mentioned. Therefore, the same is hereby approved this

4th day of June, 1976.

DEPARTMENT OF MINES
Oil and Gas Division

By: Robert L. Todd 11/10/2023

NOTE: This "work order" shall be filed in triplicate, one copy for the files of the Department of Mines; one to be approved or corrected and returned to the well operator as his authority for plugging said well; and one for the well inspector.



STATE OF WEST VIRGINIA
DEPARTMENT OF MINES
OIL AND GAS WELLS DIVISION

RECEIVED

JUN 4 1976

OIL & GAS DIVISION
DEPT. OF MINES

NOTICE OF INTENTION TO PLUG AND ABANDON WELL

(REQUIRED BY SECTION 9, ARTICLE 4, CHAPTER 22 OF THE CODE)

To THE DEPARTMENT OF MINES,
Charleston, W. Va.

No Coal Operator
Coal Operator
None
Address

Appalachian Power Co.
Name of Well Operator
P. O. Box 1986
Charleston, West Virginia 25327
Complete Address

Gussie Wilson, et al
Coal Owner
519 Tenth Street
Moundsville, West Virginia
Address

June 1, 1976
Date

Gussie Wilson, et al
Lease or Property Owner
519 Tenth Street
Moundsville, West Virginia
Address

WELL TO BE ABANDONED
Union District
Wayne County
Well No. 1
Gussie Wilson, et al Farm

Inspector Kenneth Butcher Telephone 736-4885

TO BE NOTIFIED 24 HOURS IN ADVANCE OF PLUGGING OPERATIONS

Gentlemen:—

The undersigned well operator is about to abandon the above described well and will commence

June 15, 1976

the work of plugging and abandoning said well on the date inspector is notified (which date shall not be less than five days after the day on which this notice so mailed is received, or in due course should be received by the Department of Mines).

This notice is given you in order that your respective representatives may be present at the plugging and filling of said well. You are further notified that whether you are represented or not represented the undersigned will proceed on that date, or shortly thereafter, to plug and fill said well in the manner required by Section 10, Article 4, Chapter 22 of the Code and given in detail on the reverse side of this notice, in "Work Order."

This notice is being mailed by registered mail to each of you at the above addresses on the above date.

Very truly yours,

Keith L. Lazenby, Agent

Keith L. Lazenby

For Appalachian Power Co., Well Operator

NOTE: Upon the abandonment of any well drilled prior to June 1, 1925, a plat prepared by a registered engineer, shall be filed with THREE COPIES OF APPLICATION, (OG-9) AND "WORK ORDER" AND TWO COPIES OF THE WELL RECORD, (OG-10). The map must show the district and county in which the tract of land is located, the name and acreage of same, the name or names of the owners and names of adjacent tracts and the location of the well to be abandoned, determined by survey with the courses and distances of such well from two permanent points or landmarks on said tract, in compliance with Rule 5 of the Rules and Regulations.

NOTE: In case plugging is not commenced within four months from the date of permit, same shall expire and be of no further force or effect.

NOTE: PERMIT IS NON TRANSFERABLE.

BLANKET BOND

Way 701-P

Permit Number

AFFIDAVIT, FORM OG-8, MANNER WELL PLUGGED MUST BE SUBMITTED TO OBTAIN RELEASE OF WELL UNDER BOND.

47-099

11/10/2023

11/10/2023

DEPARTMENT OF THE ARMY
HEADQUARTERS
WASHINGTON, D.C.

COAL NOT OBTAINED

APPALACHIAN POWER CO
BOX 1490
CHARLESTON, WV 25301

OUT 12

UNION

WAYNE

GENSIE WILSON

ELIZABETH BUTCHER

I

L.O. KING

WILL STEVENS

TO

COAL NOT OBTAINED

COAL NOT OBTAINED

COAL NOT OBTAINED

COAL NOT OBTAINED

COAL NOT OBTAINED

COAL NOT OBTAINED

COAL NOT OBTAINED

COAL NOT OBTAINED

COAL NOT OBTAINED

COAL NOT OBTAINED

COAL NOT OBTAINED

COAL NOT OBTAINED

COAL NOT OBTAINED

COAL NOT OBTAINED

COAL NOT OBTAINED

COAL NOT OBTAINED

COAL NOT OBTAINED

COAL NOT OBTAINED

COAL NOT OBTAINED

COAL NOT OBTAINED

COAL NOT OBTAINED

COAL NOT OBTAINED

COAL NOT OBTAINED

COAL NOT OBTAINED

COAL NOT OBTAINED

COAL NOT OBTAINED

11/10/2023

Handwritten notes:
L.O. King
Will Stevens
Elizabeth Butcher
Gensie Wilson

Handwritten notes:
11/10/2023

11/10/2023

STATE OF WEST VIRGINIA
DEPARTMENT OF MINES
OIL AND GAS WELLS DIVISION

RECEIVED

NOV 18 1976

OIL & GAS DIVISION
DEPT. OF MINES

INSPECTOR'S WELL REPORT

Permit No. Way-701P

Oil or Gas Well _____
(KIND)

Company	CASING AND TUBING	USED IN DRILLING	LEFT IN WELL	PACKERS
<u>Appalachian Power Co.</u>	Size			
<u>Charleston, W.Va.</u>	16			Kind of Packer _____
<u>Messie Wilson</u>	13			
Well No. <u>1</u>	10			Size of _____
District <u>Union</u> County <u>Wayne</u>	8 1/4			
Drilling commenced _____	6 5/8			Depth set _____
Drilling completed _____ Total depth _____	5 3/16			
Date shot _____ Depth of shot _____	3			Perf. top _____
Initial open flow _____ /10ths Water in _____ Inch	2			Perf. bottom _____
Open flow after tubing _____ /10ths Merc. in _____ Inch	Liners Used			Perf. top _____
Volume _____ Cu. Ft.				Perf. bottom _____
Rock pressure _____ lbs. _____ hrs.	CASING CEMENTED _____ SIZE _____ No. FT. _____ Date _____			
Oil _____ bbls., 1st 24 hrs.	NAME OF SERVICE COMPANY _____			
Fresh water _____ feet _____ feet	COAL WAS ENCOUNTERED AT _____ FEET _____ INCHES			
Salt water _____ feet _____ feet	_____ FEET _____ INCHES _____ FEET _____ INCHES			
	_____ FEET _____ INCHES _____ FEET _____ INCHES			

Drillers' Names _____

Remarks: Final inspection made on this well.

11-16-76
DATE

J. C. Butcher
DISTRICT WELL INSPECTOR
11/10/2023



State of West Virginia

Department of Mines

Oil and Gas Division

Charleston 25305

November 19, 1976

Appalachian Power Company
P.O. Box 1986
Charleston, W.Va. 25327

Attn: Keith L. Lazenby, Agent

In Re: Permit No. WAY-701-P
Farm Gussie Wilson, etal.
Well No. 1
District Union
County Wayne

Gentlemen:

The Final Inspection Report for the above described well has been received in this office. Only the column checked below applies.

 In accordance with Chapter 22, Article 4, Section 2, the bond coverage for the above captioned well will stay in force until such time as all the requirements have been met. See Chapter 22, Article 4, Section 9, Code of West Virginia.

XXXX The well designated by the above permit number has been released under your Blanket Bond.

 Please return the enclosed cancelled Single Bond which covered the well designated by the above permit number to the Surety Company who executed said bond in your behalf, in order that they may give you credit on their records.

Very truly yours,

Deputy Director
Oil and Gas Division

RLD/chm

11/10/2023

E-4

BYRON M. FINCH
OIL & GAS CONSULTANT

MEMBER OF
S. P. E. OF A. I. M. E.
A. G. S. A. P. I.

P. O. Box 2067
Room 228, Morrison Bldg.
~~XXXXXXXXXXXXXXXXXXXX~~
CHARLESTON 1, WEST VIRGINIA

AREA CODE 304
OFFICE ~~XXXXXX~~ 342-1009
RESIDENCE ~~XXXXXX~~ 965-5405

June 5, 1978

Mr. Robert L. Dodd
Deputy Director
Oil and Gas Division
West Virginia Department of Mines
1613 Washington Street, East
Charleston, West Virginia 25311

RECEIVED

JUN - 7 1978

OIL & GAS DIVISION
DEPT. OF MINES

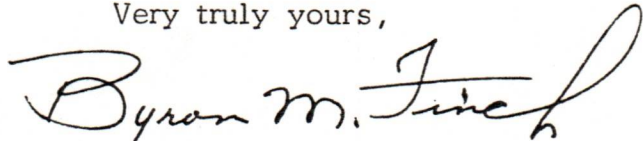
Dear Mr. Dodd:

Re: Oliver and Mollie Viers, Well No. 3,
Permit No. Way-272P
Gussie Wilson, et al, Well No. 1,
Permit No. Way-701P
Oliver and Mollie Viers, Well No. 2,
Permit No. Way-114P
Elizabeth Knight McClintic, Well No. 4,
Permit No.) 563P
Put

Reference is made to our recent telephone conversation regarding release of bond for the plugging and abandonment of the four (4) above described wells owned by Appalachian Power Company in Wayne and Putnam Counties.

Please mail me copies of the releases certifying that the subject wells have been released by the Oil and Gas Division and have been properly plugged.

Very truly yours,



Byron M. Finch
Oil and Gas Consultant

BMF:hf

✓ cc: Mr. Keith L. Lazenby - P.O. Box 1986, Charleston, W.Va. 25327

Mailed - 6-8-78 C. Milam, Clerk

11/10/2023

E-7

CHARLES M. LOVE
CHARLES C. WISE, JR.
WILLIAM M. WOODROE
ERNEST H. GILBERT
JOHN O. KIZER
E. GLENN ROBINSON
ROBERT E. MAGNUSON
THOMAS C. DAMEWOOD
GEORGE W. S. GROVE, JR.
CHARLES McELWEE
MARIO J. PALUMBO
CHARLES E. BARNETT
DAVID A. FABER
S. CLARK WOODROE

LAW OFFICES
LOVE, WISE, ROBINSON & WOODROE
P. O. BOX 951
CHARLESTON, WEST VIRGINIA 25323

TELEPHONE (304) 343-4841
CHARLESTON NATIONAL PLAZA

HARRY P. HENSHAW, III
WILLARD A. SULLIVAN, JR.
JOHN C. PALMER IV
DAVID M. FLANNERY
WILLIAM W. BOOKER
JOSEPH S. BEESON
DAVID K. HIGGINS
THOMAS J. McQUAIN, JR.
LARRY J. GONZALES

OF COUNSEL
HARRY V. CAMPBELL
ERNEST K. JAMES

April 19, 1976

RECEIVED

APR 21 1976

OIL & GAS DIVISION
DEPT. OF MINES

Robert L. Dodd, Deputy Director
Oil and Gas Division
West Virginia Department of Mines
204 Kanawha Boulevard, East
Charleston, West Virginia 25301

Re: Permit No. WAY-114; Permit No.
✓ WAY-272; and Permit No. WAY-701.

Dear Mr. Dodd:

I have been asked to respond to your letter of April 7, 1976, to Appalachian Power Company requesting the document by which Appalachian acquired title to the above wells. Please find enclosed a copy of an agreement between Appalachian Power Company and Pip Petroleum Company, dated July 9, 1974, evidencing this conveyance.

Should you desire any further information or documentation regarding this transfer, please do not hesitate to call upon me.

Very truly yours,

David M. Flannery
David M. Flannery

DMF:bc

Enclosures

cc: Mr. Jack Lloyd
Mr. Keith L. Lazenby

See Way: 114



State of West Virginia

Department of Mines
Oil and Gas Division

Charleston 25305

April 7, 1976

Appalachian Power Company
P. O. Box 1986
Charleston, West Virginia

Attn: Mr. Jack Lloyd, Vice President

Re: Chartiers Oil Company
Permit No. WAY-114 (Oliver Viers No. 2)
Permit No. WAY-272 (Oliver Viers No. 3)
Permit No. WAY-701 (Gussie Wilson No. 1)

Dear Mr. Lloyd:

This will acknowledge receipt of your letter of April 1, 1976 advising us that Appalachian Power Company had acquired the above captioned wells.

Please submit to this office a copy of the Assignment and/or Bill of Sale. The appointment of Mr. Keith L. Lazenby as responsible agent is acceptable to the Oil and Gas Division.

Very truly yours,

Robert L. Dodd, Deputy Director
Oil and Gas Division

RLD/lis

11/10/2023