

STATE OF WEST VIRGINIA
DEPARTMENT OF MINES
OIL AND GAS DIVISION

NOTICE OF PROPOSED LOCATION OF OIL AND GAS WELL

To THE DEPARTMENT OF MINES,
Charleston, W. Va.

Henry D. Hatfield

R.H. Adkins

~~COAL OPERATOR OR COAL OWNER~~ ~~coal not operated~~ NAME OF WELL OPERATOR

Huntington, W.Va.

Hamlin, W.Va.

ADDRESS

COMPLETE ADDRESS

June 17th, 19 49

COAL OPERATOR OR COAL OWNER

PROPOSED LOCATION

ADDRESS

Union District

Henry D. Hatfield

Wayne 38.20 25 County

OWNER OF MINERAL RIGHTS

Huntington, W.Va.

Well No. 1

ADDRESS

Henry D. Hatfield Farm

GENTLEMEN :

The undersigned well operator is entitled to drill upon the above named farm or tract of land for oil and gas, having fee title thereto, (or as the case may be) under grant or lease dated April, 1949, made by Henry D. Hatfield, to R.H. Adkins, and recorded on the _____ day of _____, in the office of the County Clerk for said County in Book _____, page _____.

The enclosed plat was prepared by a competent engineer and shows the proposed location of a well to be drilled for oil and gas by the undersigned well operator on the farm and in the Magisterial District and County above named, determined by survey and courses and distances from two permanent points, or land marks.

The undersigned well operator is informed and believes there are no coal operators operating beds of coal beneath said farm or tract of land on which said well is located, or within 500 feet of the boundaries of the same, who have mapped their workings and filed their maps as required by law, excepting the coal operators or coal owners (if any) above named as addressees.

The above named coal operators or coal owners (if any) are notified that any objections they may desire to make to such proposed location, or which they are required to make by Section 3 of said Code, if the drilling of a well at said proposed location will cause a dangerous condition in or about their respective coal mines, must be received by, or filed with the Department of Mines within ten* days from the receipt of a copy of this notice and accompanying plat by said Department. Said coal operators are further notified that forms for use in making such objections will be furnished to them by the Department of Mines promptly on request and that all such objections must set forth as definitely as is reasonably possible the ground or grounds on which such objections are based and indicate the direction and distance the proposed location should be moved to overcome same.

(The next paragraph is to be completed only in Department's copy.)

Copies of this notice and the enclosed plat were mailed by registered mail, or delivered to the above named coal operators or coal owners at their above shown respective address _____ day _____ before, or on the same day with the mailing or delivery of this copy to the Department of Mines at Charleston, West Virginia.

Very truly yours,

R.H. Adkins

WELL OPERATOR


STREET

Hamlin

CITY OR TOWN

West Virginia. 11/10/2023

STATE



Address

of Well Operator

*Section 3 If no such objections be filed or be found by the department of mines, within said period of ten days from the receipt of said notice and plat by the department of mines, to said proposed location, the department shall forthwith issue to the well operator a drilling permit reciting the filing of such plat, that no objections have been made by the coal operators to the location, or found thereto by the department, and that the same is approved and the well operator authorized to proceed to drill at said location.

688

STATE OF WEST VIRGINIA
DEPARTMENT OF MINES
OIL AND GAS DIVISION

NOTICE OF PROPOSED LOCATION OF OIL AND GAS WELL

TO THE DEPARTMENT OF MINES
Charleston, W. Va.

Henry D. Hatfield
R. H. Adkins

NAME OF WELL OPERATOR

Huntington, W. Va.
Hemlin, W. Va.

ADDRESS

1949 June 17th

PROPOSED LOCATION

Union
District

Wayne
County

Well No. 1

Henry D. Hatfield
Rear

The undersigned well operator is entitled to drill upon the above named farm or tract of land for

oil and gas having fee title thereto (or as the case may be) under grant or lease dated

April, 1949 made by Henry D. Hatfield to

R. H. Adkins and recorded on the day

in the office of the County Clerk for said County in

Book page

The enclosed plat was prepared by a competent engineer and shows the proposed location of a well to be drilled for oil and gas by the undersigned well operator on the farm and in the Magisterial District and County above named, determined by survey and courses and distances from two permanent points or land marks.

The undersigned well operator is informed and believes there are no coal operators operating on or beneath said farm or tract of land on which said well is located, or within 500 feet of the boundary of the same, who have mapped their workings and filed their maps as required by law, excepting the coal operators or coal owners (if any) above named as addressees.

The above named coal operators or coal owners (if any) are notified that any objections they may desire to make to such proposed location, or which they are required to make by Section 8 of said Code, if the drilling of a well at said proposed location will cause a dangerous condition in or about their respective coal mines, must be received by or filed with the Department of Mines within ten days from the receipt of a copy of this notice and accompanying plat by said Department. Said coal operators are further notified that forms for use in making such objections will be furnished to them by the Department of Mines promptly on request and that all such objections must set forth as definitely as is reasonably possible the ground or grounds on which such objections are based and indicate the direction and distance the proposed location should be moved to overcome same.

(The next paragraph is to be completed only in Department's copy.)

Copies of this notice and the enclosed plat were mailed by registered mail, or delivered to the above

named coal operators or coal owners at their above shown respective address day before

or on the same day with the mailing or delivery of this copy to the Department of Mines at Charleston, West Virginia.

Very truly yours,

R. H. Adkins

WELL OPERATOR


STREET

Hemlin

CITY OR TOWN

West Virginia.

STATE



11/10/2023

Section 8. If an objection is filed or be found by the department of mines within said period of ten days from the receipt of this notice by the department of mines to said proposed location, the department shall forthwith issue to the well operator a drilling permit reciting the time of such plat, that no objections have been made by the coal operators to the location, or found correct by the department, and that the same is approved and the well operator authorized to proceed to drill at said location.

Permit Number WAY-838



STATE OF WEST VIRGINIA
DEPARTMENT OF MINES
OIL AND GAS DIVISION

Wayne 688

WELL RECORD


Oil or Gas Well Gas
(KIND)

Well No. Wayne 688
 Company Hatfield Gas Company
 Address Hamlin, W. Va.
 Name H. D. Hatfield Acres 3000
 Location (waters) Twelve Pole Elev. 565'
 Well No. One County Wayne
 District Union Address H. D. Hatfield
 The surface of tract is owned in fee by H. D. Hatfield
 Address Huntington, W. Va.
 Mineral rights are owned by H. D. Hatfield
 Address Huntington, W. Va.
 Drilling commenced July 5, 1949
 Drilling completed August 22, 1949
 Date Shot Aug. 18 From 2485 To 3048
 With 5600 Lbs Detonite
 Open Flow 6 /10ths Water in 2" Inch
' /10ths Merc. in _____ Inch
 Volume _____ hrs.
 Rock Pressure _____ lbs.
 Oil _____ feet
 Fresh water _____ feet
 Salt water _____ feet

Casing and Tubing	Used in Drilling	Left in Well	Packers
Size			Tubing
16			Kind of Packer Co
13		24'	H. W. & Anc
10		228'	Size of Packe
8 1/4		1491'	8' long 30" Ru
6 1/2			Depth set 3048
5 3/16			Perf. top
3		3048'	Perf. bottom
2			Perf. top
Liners Used			Perf. bottom

CASING CEMENTED	SIZE	No. Ft.
COAL WAS ENCOUNTERED AT		
FEET	INCHES	FEET
FEET	INCHES	FEET

Formation	Color	Hard or Soft	Top	Bottom	Oil, Gas or Water	Depth Found	Remarks
Surface			0	02			
Red Clay			02	65			
Slate			65	250			
Sand			250	325			
Slate & Shells			325	585			
Sand			585	615			
Slate Sand			615	720			
Slate & Shells			720	925			
Salt Sand			925	995			
Broken Sand			995	1030			
Slate & Shells			1030	1135			
Lime Shell			1135	1152			
Pencil Cave			1152	1154			
Big Lime			1154	1303			
Keener Sand			1303	1340			
Blue Slate			1340	1343			
Injun Sand			1343	1395			
Slate & Shells			1395	1450			
Shell Casin Point			1450	1510			
Slate & Shells			1510	1854			
Shell			1854	1895			
Slate & Shells			1895	1925			
Brown Shale			1925	1941			
Berea Sand			1941	1961			
Slate			1961	1963			
Shell Hard			1963	2000			
Slate			2000	2015			
Brown Shell			2015	2118			
Slate & Shells			2118	2284			
Broken Shale			2284	2425			
Slate			2425	2500			
Broken Shale			2500	2565			
Gray Shale			2565	2615			
Brown Shale			2615	2675			
Gray Shale			2675	2700			
Brown Shale			2700	2866			
Big White			2866	2975			
Brown Shale			2975	3048			
				Total Depth		3048'	



11/10/2023