

STATE OF WEST VIRGINIA  
DEPARTMENT OF MINES  
OIL AND GAS DIVISION

NOTICE OF PROPOSED LOCATION OF OIL AND GAS WELL

To THE DEPARTMENT OF MINES,  
Charleston, W. Va.

Forest Walker & Gallie Adkins

Triangle Gas Company

~~COAL OPERATOR~~ COAL OWNER (not operated)

NAME OF WELL OPERATOR

Booten, Wayne County, W.Va.

% R.H. Adkins  
Hamlin, W.Va.

ADDRESS

COMPLETE ADDRESS

May 14th, 1949, 19

COAL OPERATOR OR COAL OWNER

PROPOSED LOCATION

ADDRESS

Grant Union District

Forest Walker & Gallie Adkins

Wayne County

OWNER OF MINERAL RIGHTS

Booten, Wayne County, W.Va.

Well No. F-1, S-2 38° 20' 82° 20'

ADDRESS

Forest Walker Farm

GENTLEMEN :

The undersigned well operator is entitled to drill upon the above named farm or tract of land for oil and gas, having fee title thereto, (or as the case may be) under grant or lease dated May 1st, 1949, made by Forest Walker, et al., to Triangle Gas Company, and recorded on the \_\_\_\_\_ day of \_\_\_\_\_, in the office of the County Clerk for said County in Book \_\_\_\_\_, page \_\_\_\_\_.

The enclosed plat was prepared by a competent engineer and shows the proposed location of a well to be drilled for oil and gas by the undersigned well operator on the farm and in the Magisterial District and County above named, determined by survey and courses and distances from two permanent points, or land marks.

The undersigned well operator is informed and believes there are no coal operators operating beds of coal beneath said farm or tract of land on which said well is located, or within 500 feet of the boundaries of the same, who have mapped their workings and filed their maps as required by law, excepting the coal operators or coal owners (if any) above named as addressees.

The above named coal operators or coal owners (if any) are notified that any objections they may desire to make to such proposed location, or which they are required to make by Section 3 of said Code, if the drilling of a well at said proposed location will cause a dangerous condition in or about their respective coal mines, must be received by, or filed with the Department of Mines within ten\* days from the receipt of a copy of this notice and accompanying plat by said Department. Said coal operators are further notified that forms for use in making such objections will be furnished to them by the Department of Mines promptly on request and that all such objections must set forth as definitely as is reasonably possible the ground or grounds on which such objections are based and indicate the direction and distance the proposed location should be moved to overcome same.

(The next paragraph is to be completed only in Department's copy.)

Copies of this notice and the enclosed plat were mailed by registered mail, or delivered to the above named coal operators or coal owners at their above shown respective address \_\_\_\_\_ day \_\_\_\_\_ before, or on the same day with the mailing or delivery of this copy to the Department of Mines at Charleston, West Virginia.

Very truly yours,

Triangle Gas Company

WELL OPERATOR

% R.H. Adkins

STREET

Hamlin


CITY OR TOWN

West Virginia.

11/10/2023

STATE

Address of Well Operator }



\*Section 3. . . . If no such objections be filed or be found by the department of mines, within said period of ten days from the receipt of said notice and plat by the department of mines, to said proposed location, the department shall forthwith issue to the well operator a drilling permit reciting the filing of such plat, that no objections have been made by the coal operators to the location, or found thereto by the department, and that the same is approved and the well operator authorized to proceed to drill at said location.

683



STATE OF WEST VIRGINIA  
DEPARTMENT OF MINES  
OIL AND GAS DIVISION

NOTICE OF PROPOSED LOCATION OF OIL AND GAS WELL

To THE DEPARTMENT OF MINES,  
Charleston, W. Va.

NAME OF WELL OPERATOR Triangle Gas Company	NAME OF WELL OPERATOR Forest Walker & Gallie Adkins
COMPLETE ADDRESS Hamlin, W. Va.	ADDRESS Boolan, Wayne County, W. Va.
PROPOSED LOCATION May 1st, 1949	COAL OPERATOR OR COAL OWNER
District Grant	ADDRESS
County Wayne	OWNER OF MINERAL RIGHTS Forest Walker & Gallie Adkins
Well No. F-1, S-2	ADDRESS Boolan, Wayne County, W. Va.
Permit Forest Walker	

The undersigned well operator is entitled to drill upon the above named farm or tract of land for oil and gas having fee title thereto, (or as the case may be) under grant or lease dated May 1st, 1949, made by Forest Walker, et al. Triangle Gas Company and recorded on the \_\_\_\_\_ day \_\_\_\_\_ in the office of the County Clerk for said County in \_\_\_\_\_ page \_\_\_\_\_ of \_\_\_\_\_ book \_\_\_\_\_.

The enclosed plat was prepared by a competent engineer and shows the proposed location of a well to be drilled for oil and gas by the undersigned well operator on the farm and in the Magisterial District and County above named, determined by survey and courses and distances from two permanent points or land marks.

The undersigned well operator is informed and believes there are no coal operators operating beds of coal beneath said farm or tract of land on which said well is located, or within 500 feet of the boundary of the same, who have mapped their workings and filed their maps as required by law, excepting the coal operators or coal owners (if any) above named as addressees.

The above named coal operators or coal owners (if any) are notified that any objections they may desire to make to such proposed location, or which they are required to make by Section 3 of said Code, if the drilling of a well at said proposed location will cause a dangerous condition in or about their respective coal mines, must be received by or filed with the Department of Mines within ten days from the receipt of a copy of this notice and accompanying plat by said Department. Said coal operators are further notified that forms for use in making such objections will be furnished to them by the Department of Mines promptly on request and that all such objections must set forth as definitely as is reasonably possible the ground or grounds on which such objections are based and indicate the direction and distance the proposed location should be moved to overcome same.

(The next paragraph is to be completed only in Department's copy.)  
Copies of this notice and the enclosed plat were mailed by registered mail, or delivered to the above named coal operators or coal owners at their above shown respective addresses \_\_\_\_\_ day \_\_\_\_\_ before \_\_\_\_\_ or on the same day with the mailing or delivery of this copy to the Department of Mines at Charleston, West Virginia.

Very truly yours,

Triangle Gas Company  
WELL OPERATOR  
R. H. Adkins  
STREET  
Hamlin  
CITY OR TOWN  
West Virginia  
STATE

Address  
or  
Well Operator

11/10/2023

Section 3. If no such objections be filed or be found by the department of mines within said period of ten days from the receipt of this notice and plat by the department of mines, to said proposed location, the department shall forthwith issue to the well operator a drilling permit reciting the date of such plat, that no objections have been made by the coal operators to the location or found therein by the department, and that the same is approved and the well operator authorized to proceed to drill at said location.



Formation	Color	Hard or Soft	Top	Bottom	Oil, Gas or Water	Depth Found	Remarks
Slate & Shell			2315	2580			
Shale & Slate			2580	2640			
Brown Shale			2640	2685			
Grey Shale			2685	2765			
Light Brown			2765	2800			
Brown Shale			2800	2905			
Dark Brown			2905	3065			
Black Shale			3065	3095			
White Slate			3095	3165			
Total Depth			3164				

11/10/2023

Date March 28, 19 50

APPROVED Twin Gas Company, Owner

By [Signature] (Title) Partner





STATE OF WEST VIRGINIA  
DEPARTMENT OF MINES  
OIL AND GAS DIVISION

*Augandot*

WELL RECORD

Permit No. Wayne 683


Oil or Gas Well Gas  
(KIND)

Company Twin Gas Company  
Address Hamlin, W. Va.  
Farm Forrest Walker Acres 18  
Location (waters) \_\_\_\_\_  
Well No. 1 Elev. 620  
District Union County Wayne  
The surface of tract is owned in fee by \_\_\_\_\_  
Address \_\_\_\_\_  
Mineral rights are owned by Forrest Walker  
Address Hamlin, W. Va.  
Drilling commenced June 5, 1949  
Drilling completed August 12, 1949  
Date Shot Aug 10 From 2665 To 3164  
With 4800# Detonite  
Open Flow 8 /10ths Water in 2" Inch  
/10ths Merc. in \_\_\_\_\_ Inch  
Volume 130,000 Cu. Ft.  
Rock Pressure \_\_\_\_\_ lbs. \_\_\_\_\_ hrs.  
Oil \_\_\_\_\_ bbls., 1st 24 hrs.  
Fresh water 325' feet feet  
Salt water \_\_\_\_\_ feet feet

Casing and Tubing	Used in Drilling	Left in Well	Packers
Size			
16			Kind of Packer
13			
10		22'	Size of
8 3/4		198'	
6 5/8		1660'	Depth set
5 3/16			
3			Perf. top
2			Perf. bottom
Liners Used			Perf. top
			Perf. bottom

CASING CEMENTED \_\_\_\_\_ SIZE \_\_\_\_\_ No. Ft. \_\_\_\_\_ Date \_\_\_\_\_  
COAL WAS ENCOUNTERED AT \_\_\_\_\_ FEET \_\_\_\_\_ INCHES  
\_\_\_\_\_ FEET \_\_\_\_\_ INCHES FEET \_\_\_\_\_ INCHES  
\_\_\_\_\_ FEET \_\_\_\_\_ INCHES FEET \_\_\_\_\_ INCHES

Formation	Color	Hard or Soft	Top	Bottom	Oil, Gas or Water	Depth Found	Remarks
Surface			0	21			
Slate			21	160			
Slate			160	175			
Sand			175	196			
Slate			196	420			
Sand			420	470			
Slate			470	480			
Sand			480	565			
Slate			565	620			
Sand			620	655			
Slate			655	687			
Sand			687	705			
Slate			705	742			
Sand			742	770			
Slate			770	900			
Sand			900	1050			
Slate			1050	1055			
Sand			1055	1090			
Slate			1090	1121			
Sand			1121	1247			
Slate			1247	1322			
Lime			1322	1343			
Pencil Cave			1343	1346			
Big Lime			1346	1505			
Sand			1505	1547			
Slate			1547	1555			
Sand			1555	1565			
Slate			1565	1573			
Sand			1573	1600			
White Sand			1600	1630			
Black Shell			1630	1652			
Slate			1652	1980			
White Slate			1980	2100			
Slate			2100	2156			
Red Sand			2156	2181			
Slate			2181	2189			
Shell			2189	2195			
Slate			2195	2240			
Shell			2240	2315			







STATE OF WEST VIRGINIA  
DEPARTMENT OF MINES  
OIL AND GAS DIVISION

Quadrangle GUYANDOT

Permit No. WAY-683

WELL RECORD

Oil or Gas Well \_\_\_\_\_ (KIND)

Company TWIN GAS COMPANY (R. H. ADKINS)  
 Address HAMLIN, WEST VIRGINIA  
 Farm FOREST WALKER ET AL Acres 16.3  
 Location (waters) MILLER FORK  
 Well No. 1 Elev. 620'  
 District UNION County Wayne  
 The surface of tract is owned in fee by \_\_\_\_\_  
 Address \_\_\_\_\_  
 Mineral rights are owned by Forest Walker  
Hamlin, W. Va. Address \_\_\_\_\_  
 Drilling commenced June 5, 1919  
 Drilling completed August 12, 1919  
 Date Shot 8/10 From 2665' To 3164'  
 With 4000 / Detonite  
 Open Flow 8 /10ths Water in 2" Inch  
 \_\_\_\_\_ /10ths Merc. in \_\_\_\_\_ Inch  
 Volume 130,000 Cu. Ft.  
 Rock Pressure \_\_\_\_\_ lbs. \_\_\_\_\_ hrs.  
 Oil \_\_\_\_\_ bbls., 1st 24 hrs.  
 WELL ACIDIZED \_\_\_\_\_  
 WELL FRACTURED \_\_\_\_\_

Casing and Tubing	Used in Drilling	Left in Well	Packers
Size			Kind of Packer _____
16			
13			
10	<u>22</u>	<u>7</u>	Size of _____
8 1/4	<u>198'</u>	<u>7</u>	
6 5/8	<u>1660'</u>	<u>1660'</u>	Depth set _____
5 3/16			
3			Perf. top _____
2			Perf. bottom _____
Liners Used			Perf. top _____
			Perf. bottom _____

CASING CEMENTED \_\_\_\_\_ SIZE \_\_\_\_\_ No. Ft. \_\_\_\_\_ Date \_\_\_\_\_


COAL WAS ENCOUNTERED AT \_\_\_\_\_ FEET \_\_\_\_\_ INCHES  
 \_\_\_\_\_ FEET \_\_\_\_\_ INCHES FEET \_\_\_\_\_ INCHES  
 \_\_\_\_\_ FEET \_\_\_\_\_ INCHES FEET \_\_\_\_\_ INCHES

RESULT AFTER TREATMENT \_\_\_\_\_

ROCK PRESSURE AFTER TREATMENT \_\_\_\_\_

Fresh Water \_\_\_\_\_ Feet Salt Water \_\_\_\_\_ Feet


Formation	Color	Hard or Soft	Top	Bottom	Oil, Gas or Water	Depth	Remarks
Surface			0	21			
Slate			21	160			
Slate			160	175			
Sand			175	196			
Slate			196	420			Water at 325' - hole full
Sand			420	470			
Slate			470	480			
Sand			480	565			
Slate			565	620			
Sand			620	655			
Slate			655	687			
Sand			687	705			
Slate			705	742			
Sand			742	770			
Slate			770	900			
Sand			900	1050			
Slate			1050	1055			
Sand			1055	1090			
Slate			1090	1121			
Sand			1121	1247			
Slate			1247	1322			
Lime			1322	1343			
Pencil Cave			1343	1346			
BIG LIME			1346	1505			Showing of gas 11/10/2023
Sand			1505	1547			Showing of gas 1190'
Slate			1547	1555			
Sand			1555	1565			
Slate			1565	1573			



(over)

(over)





(Title)

By \_\_\_\_\_

APPROVED \_\_\_\_\_

Owner \_\_\_\_\_

Date \_\_\_\_\_, 19\_\_

Formation	Color	Hard or Soft	Top	Bottom	Oil, Gas or Water	Depth Found	Remarks
Sand	White Sand		1573	1600		1600	Steel line measurement 1586'
	Black Shell		1630	1652		1652	
	State		1652	1980'		1980'	
	White State		1980	2100		2100	
	State Sand		2100	2156		2156	Showing of oil in Berea Sand
	State		2156	2181		2181	
	State		2181	2195		2195	
	State		2195	2210		2210	
	State & Shell		2210	2315		2315	
	State and State		2315	2530		2530	
	Brown State		2530	2640		2640	
	Brown State		2640	2765		2765	
	Light Brown		2765	2800		2800	
	Brown State		2800	2905		2905	
	Dark Brown		2905	3065		3065	
	Black State		3065	3095		3095	
	White State		3095	3165		3165	Small showing of gas thru shale
	Total Depth			3165		3165	

11/10/2023



PROPOSED MANNER OF PLUGGING AND FILLING WELL

(REQUIRED BY RULES AND REGULATIONS)

WEST VIRGINIA DEPARTMENT OF MINES

OIL AND GAS DIVISION

WORK ORDER

Well to be plugged and filled as follows:

WORK ORDER PREPARED BY THE DEPARTMENT OF MINES

Well shot through the Shale from 2665' to 3164'

SET A PERMANENT BRIDGE AT 2240'

2 sacks neat cement and 5' crushed stone on bridge

Fill with clay to 2136' - 20' above Berea Sand

Neat Cement 2136' - 2126'

5' crushed stone on cement plug - sealing off Berea Sand

Continue filling with clay to 1690' - 30' below 6-5/8" casing

Neat Cement 1690' - 1680'

5' crushed stone on cement plug - sealing hole completely below 6-5/8" casing

IF 6-5/8" CASING IS ONLY CASING IN WELL - PULL AS BALANCE OF HOLE IS FILLED & PLUGGED

SET A PERMANENT BRIDGE AT 1500' - in Big Line

2 sacks neat cement and 5' crushed stone on bridge

Fill with clay to 1300'

Neat Cement 1300' - 1290'

SET A PERMANENT BRIDGE AT 700'

2 sacks neat cement and 5' crushed stone on bridge

Fill with clay to 600'

Neat Cement 600' - 590'

5' crushed stone on cement - to seal off any salt water present

SET A PERMANENT BRIDGE AT 250'

2 sacks neat cement and 5' crushed stone on bridge

Fill with clay to surface

Erect marker such as is described in Rule 18, 1931 Regulations

To the Department of Mines  
Coal Owner or Operator,  
Lease or Property Owner.

Gentlemen:

This "work order" is submitted for your approval and concurrence and unless notified of your disapproval or non-concurrence, the undersigned will proceed with the plugging and filling of said well in the above described manner on the date stated in the notice of intention to plug and abandon the said well on opposite side of this sheet.

Very truly yours,

Well Operator.

No objections have been filed by the coal owner or coal operator, or any available adjacent lease or property owners or interposed by the Department of Mines to the manner herein described for the plugging and filling of the well above mentioned. Therefore, the same is hereby approved this

8th day of February, ~~1956~~ 1957, 19

DEPARTMENT OF MINES  
Oil and Gas Division

By: C. H. Ball

NOTE: This "work order" shall be filed in triplicate, one copy for the files of the Department of Mines; one to be approved or corrected and returned to the well operator as his authority for plugging said well; and one for the well inspector.





STATE OF WEST VIRGINIA  
DEPARTMENT OF MINES  
OIL AND GAS DIVISION

NOTICE OF INTENTION TO PLUG AND ABANDON WELL

(REQUIRED BY SECTION 9, ARTICLE 4, CHAPTER 22 OF THE CODE)

To THE DEPARTMENT OF MINES,  
Charleston, W. Va.

**HAL PACK**

Coal Operator or Coal Owner

Name of Well Operator

**HAMLIN, WEST VIRGINIA**

Address

Complete Address

**FEBRUARY 8, 1957**

19

Coal Operator or Coal Owner

**WELL TO BE ABANDONED**

**UNION**

District

Address

**WAYNE**

County

Lease or Property Owner

Well No.

**1 -- Elev. 620'**

**FOREST WALKER**

Farm

Address

**O. C. ALLEN - TELEPHONE WAYNE 89-J**

Inspector to be notified

**24 HOURS IN ADVANCE OF PLUGGING DATE**

Gentlemen:—

The undersigned well operator is about to abandon the above described well and will commence

the work of plugging and abandoning said well on the date inspector is notified (which date shall not be less than five days after the day on which this notice so mailed is received, or in due course should be received by the Department of Mines).


This notice is given you in order that your respective representatives may be present at the plugging and filling of said well. You are further notified that whether you are represented or not represented the undersigned will proceed on that date, or shortly thereafter, to plug and fill said well in the manner required by Section 10, Article 4, Chapter 22 of the Code and given in detail on the reverse side of this notice, in "Work Order."

This notice is being mailed by registered mail to each of you at the above addresses on the above date.

Very truly yours,

**HAL PACK**

Well Operator.



NOTE: Upon the abandonment of all wells drilled prior to June 1, 1929, a plat prepared by a registered engineer, showing the district and county in which the tract of land is located, the name and acreage of same, the names of the owners and adjacent tracts, and the location of the about to be abandoned well, determined by survey, and the courses and distances of such well from two permanent points or landmarks on said tract, shall be submitted with this notice.

NOTE: In case plugging is not commenced within four months from the above date, this permit shall expire and be of no further force or effect.

**WAY-683-P**

PERMIT NUMBER

(over)

11/10/2023



STATE OF WEST VIRGINIA  
DEPARTMENT OF MINES  
OIL AND GAS DIVISION

AFFIDAVIT OF PLUGGING AND FILLING WELL

AFFIDAVIT SHOULD BE MADE IN TRIPLICATE, ONE COPY MAILED TO THE DEPARTMENT, ONE COPY TO BE RETAINED BY THE WELL OPERATOR AND THE THIRD COPY (AND EXTRA COPIES IF REQUIRED) SHOULD BE MAILED TO EACH COAL OPERATOR AT THEIR RESPECTIVE ADDRESSES.

COAL OPERATOR OR OWNER	Hal Pack	NAME OF WELL OPERATOR	
ADDRESS	Hamlin, W. Va.	COMPLETE ADDRESS	
COAL OPERATOR OR OWNER	February 8,	WELL AND LOCATION	19 57
ADDRESS	Union		District
LEASE OR PROPERTY OWNER	Wayne		County
ADDRESS	Well No. 1		
	Forest Walker		Farm

STATE INSPECTOR SUPERVISING PLUGGING O. C. Allen, Wayne, W. Va.--Ph. 89-J

AFFIDAVIT

STATE OF WEST VIRGINIA, }  
County of Lincoln } SS:

Clyde Satterfield and Billy Smith  
being first duly sworn according to law depose and say that they are experienced in the work of plugging and filling oil and gas wells and were employed by Hal Pack & Company, well operator, and participated in the work of plugging and filling the above well, that said work was commenced on the 2 day of May, 19 57, and that the well was plugged and filled in the following manner:

SAND OR ZONE RECORD	FILLING MATERIAL	PLUGS USED	CASING	
			CSG PULLED	CSG LEFT IN
FORMATION	Set permanent bridge at 2240' 2 sacks cement and 5' crushed stone on bridge.			
	Filled with clay to 2136'--20' above Berea Sand.			
	Neat cement 2136' to 2126'			
	5' crushed stone on cement plug-- sealing off Berea Sand.			
	Continued filling with clay to 1690'--30' below 6-5/8" Casing.			
	Neat Cement 1690' to 1680'			
	5' crushed stone on cement plug-- sealing hole completely below 6-5/8" Casing.	6-5/8" Csg.	1660'	None
	Set permanent bridge at 1500'-- in Big Lime.			
	2 sacks cement and 5' crushed stone on bridge.			
	Filled with clay to 1300'			
	Neat Cement 1300' to 1290'			
	Set permanent bridge at 700'			
	2 sacks neat cement and 5' crushed stone on bridge.			
	Filled with clay to 600'			
	Neat cement 600' to 590'	8 1/2" Casing	198'	None
COAL SEAMS	5' crushed stone on cement-- sealing off any salt water present.	DESCRIPTION OF MONUMENT		
(NAME)	Set permanent bridge at 250'	One piece of 7" Casing, 6'		
(NAME)	2 sacks cement and 5' crushed stone on bridge.	long, letters on top H.P., date		
(NAME)	Filled with clay to surface.	May 11, 1957, Well #1		
(NAME)	Erected monument as prescribed by law.			

and that the work of plugging and filling said well was completed on the 11 day of May, 19 57.

And further deponents saith not.

Sworn to and subscribed before me this 13 day of May, 19 57.

Clyde Satterfield  
Billy Smith  
Lloyd B. Jackson  
11/10/2023

Notary Public.

Permit No. Way-683-P

My commission expires:

4-12-64



AFFIDAVIT OF PLUGGING AND FILLING WELL

AFFIDAVIT SHOULD BE MADE IN TRIPPLICATE AND COPY MAILED TO THE REGISTRAR AND ONE COPY TO BE RETAINED BY THE WELL OPERATOR AND THE OTHER COPY TO BE KEPT BY THE REGISTRAR. SHOULD BE MAILED TO EACH LOCAL OPERATOR AT THEIR RESPECTIVE ADDRESSES.

NAME OF WELL OPERATOR: Hal Pack  
 ADDRESS: Lincoln, W. Va.  
 WELL AND LOCATION: Four 1/2 27  
 DISTRICT: Union  
 COUNTY: Lincoln  
 LOCAL OPERATOR OF OWNERS: None  
 NAME OF WELLER: None  
 ADDRESS: None  
 WELL NO.: 1  
 COUNTY: Lincoln

STATE INSPECTOR SUBSTITUTING PLUGGING OF C. L. Lingo, Raleigh, N. C. - 11-29-27

AFFIDAVIT

STATE OF WEST VIRGINIA

County of Lincoln

Clyde Satterfield

Hal Pack

I, Clyde Satterfield, do hereby swear according to law before me that they are acquainted with the well and the work of plugging and filling the same and that the well was plugged and filled in the following manner:

DEPTH OF WELL	PLUGGING MATERIAL	DESCRIPTION OF PLUGGING	DATE
0-10'	Best Portland Cement	Plugged with cement to 10 feet depth.	11-29-27
10-20'	Best Portland Cement	Plugged with cement to 20 feet depth.	11-29-27
20-30'	Best Portland Cement	Plugged with cement to 30 feet depth.	11-29-27
30-40'	Best Portland Cement	Plugged with cement to 40 feet depth.	11-29-27
40-50'	Best Portland Cement	Plugged with cement to 50 feet depth.	11-29-27
50-60'	Best Portland Cement	Plugged with cement to 60 feet depth.	11-29-27
60-70'	Best Portland Cement	Plugged with cement to 70 feet depth.	11-29-27
70-80'	Best Portland Cement	Plugged with cement to 80 feet depth.	11-29-27
80-90'	Best Portland Cement	Plugged with cement to 90 feet depth.	11-29-27
90-100'	Best Portland Cement	Plugged with cement to 100 feet depth.	11-29-27

and that the work of plugging and filling said well was completed on the 11th day of

November, 1927.

Sworn to and subscribed before me this 11th day of November, 1927.

Notary Public

11-29-27

11/10/2023