



STATE OF WEST VIRGINIA
DEPARTMENT OF MINES
OIL AND GAS DIVISION

NOTICE OF PROPOSED LOCATION OF OIL AND GAS WELL

To THE DEPARTMENT OF MINES,
Charleston, W. Va.

_____ <small>COAL OPERATOR OR COAL OWNER</small>	UNITED FUEL GAS CO., <small>NAME OF WELL OPERATOR</small>
_____ <small>ADDRESS</small>	% G. H. Moore P.O. Box 1273, Charleston 25, W. Va. <small>COMPLETE ADDRESS</small>
_____ <small>COAL OPERATOR OR COAL OWNER</small>	August 17, _____, 19 48 <small>PROPOSED LOCATION</small>
_____ <small>ADDRESS</small> Wayne County Land & Mineral Co. % Howard F. Meek <small>OWNER OF MINERAL RIGHTS</small>	Lincoln _____ District Wayne _____ County 37° 55' 82° 20'
Suite 1200, First Huntington Nat'l. Bnk. Bldg. Huntington, West Virginia <small>ADDRESS</small>	Well No. 6404 F. D. Caldwell, et al _____ Farm

GENTLEMEN:

The undersigned well operator is entitled to drill upon the above named farm or tract of land for oil and gas, having fee title thereto, (or as the case may be) under ~~lease~~ lease dated May 1, 1931, made by F. D. Caldwell & Frank T. Clark, Trustee of UNITED FUEL GAS CO., and recorded on the 2nd day of October, 1931, in the office of the County Clerk for said County in Book 16, page 350.

The enclosed plat was prepared by a competent engineer and shows the proposed location of a well to be drilled for oil and gas by the undersigned well operator on the farm and in the Magisterial District and County above named, determined by survey and courses and distances from two permanent points, or land marks.

The undersigned well operator is informed and believes there are no coal operators operating beds of coal beneath said farm or tract of land on which said well is located, or within 500 feet of the boundaries of the same, who have mapped their workings and filed their maps as required by law, excepting the coal operators or coal owners (if any) above named as addressees.

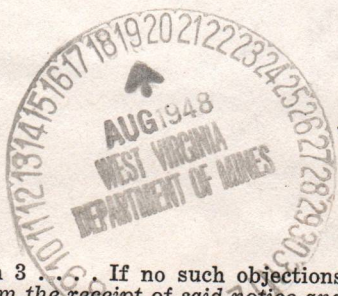
The above named coal operators or coal owners (if any) are notified that any objections they may desire to make to such proposed location, or which they are required to make by Section 3 of said Code, if the drilling of a well at said proposed location will cause a dangerous condition in or about their respective coal mines, must be received by, or filed with the Department of Mines within ten* days from the receipt of a copy of this notice and accompanying plat by said Department. Said coal operators are further notified that forms for use in making such objections will be furnished to them by the Department of Mines promptly on request and that all such objections must set forth as definitely as is reasonably possible the ground or grounds on which such objections are based and indicate the direction and distance the proposed location should be moved to overcome same.

(The next paragraph is to be completed only in Department's copy.)

Copies of this notice and the enclosed plat were mailed by registered mail, or delivered to the above named coal operators or coal owners at their above shown respective address Same day _____ before, or on the same day with the mailing or delivery of this copy to the Department of Mines at Charleston, West Virginia.

Very truly yours,

United Fuel Gas Co.,
WELL OPERATOR
 % G. H. Moore
STREET
 P.O. Box 1273, Charleston 25, 11/17/2023
CITY OR TOWN
 West Virginia
STATE



Address of Well Operator }

*Section 3 If no such objections be filed or be found by the department of mines, within said period of ten days from the receipt of said notice and plat by the department of mines, to said proposed location, the department shall forthwith issue to the well operator a drilling permit reciting the filing of such plat, that no objections have been made by the coal operators to the location, or found thereto by the department, and that the same is approved and the well operator authorized to proceed to drill at said location.

607

August 30, 1948

United Fuel Gas Company
c/o G. H. Moore
Box 1273
Charleston, West Virginia

Gentlemen:

Enclosed is permit WAY-607 to drill Well
No. 6404 on the F. D. Caldwell Farm, Lincoln District,
Wayne County.

Very truly yours,

Administrative Assistant
OIL AND GAS DIVISION

CHH:K
Encl-2

CC: Inspector D. E. Lawson

11/17/2023



STATE OF WEST VIRGINIA
DEPARTMENT OF MINES
OIL AND GAS DIVISION

Wayatauch

WELL RECORD

Permit No. WAY-607

Oil or Gas Well Gas
(KIND)

Company United Fuel Gas Co.
Address P. O. Box 1273, Charleston 25, W. Va.
Farm F. D. Caldwell Acres 13,500
Location (waters) Jennie Cr. of Tug River
Well No. 6404 Elev. 983.48'
District Lincoln County Wayne
The surface of tract is owned in fee by _____
Address _____
Mineral rights are owned by Wayne Co. L.&M. Co.
Howard Meek, Suite 1200 Address 1st Hunt. Nat'l Bank
Huntington, W. Va.
Drilling commenced 3-3-50
Drilling completed 6-13-50
Date Shot Not Shot From _____ To _____
With _____

Casing and Tubing	Used in Drilling	Left in Well	Packers
Size			
16			Kind of Packer
13			
10 <u>3/4</u>	<u>407'-1"</u>	<u>407'-1"</u>	Size of
<u>8-5/8</u>	<u>1325'</u>	<u>1325'</u>	
<u>7"</u>	<u>1393'-6"</u>	<u>1393'-6"</u>	Depth set
5 3/16			
3			Perf. top
2			Perf. bottom
Liners Used			Perf. top
			Perf. bottom

Open Flow 60 /10ths Water in 2" Inch
/10ths Merc. in _____ Inch
Volume 298M- Maxon _____ Cu. Ft.
Rock Pressure 280 lbs. 48 hrs.
Oil _____ bbls., 1st 24 hrs.
Fresh water 490 feet
Salt water _____ feet


CASING CEMENTED _____ SIZE _____ No. Ft. _____ Date _____
COAL WAS ENCOUNTERED AT _____ FEET _____ INCHES
_____ FEET _____ INCHES FEET _____ INCHES
_____ FEET _____ INCHES FEET _____ INCHES

Formation	Color	Hard or Soft	Top	Bottom	Oil, Gas or Water	Depth Found	Remarks
Sand			0	180			
Slate			180	190			
Sand			190	250			
Slate & Shells			250	300			
Sand			300	360			
Slate			360	485	Water	490'	1 B.P.H.
Sand			485	515			
Slate			515	580			
Sand			580	625			
Slate & Shells			625	780			
Salt Sand			780	1075			
Slate & Shells			1075	1200			
Red Rock			1200	1225			
Slate & Shells			1225	1250			
Red Rock			1250	1265			
Slate & Shells			1265	1290			
Red Rock			1290	1300			
Slate & Shells			1300	1360			
Maxon Sand			1360	1375	Maxon Gas	1365-1370'	60/10 W 2" 327 M
Black Lime			1375	1380			
Total Depth			1380'	SLM	Not Shot		

FINAL OPEN FLOW- 298 M - Maxon
48 Hr. R.P. 280#

Shut in 6-16-50 in 3" Tubing.

11/17/2023



Handwritten initials

STATE OF WEST VIRGINIA
DEPARTMENT OF MINES
OIL AND GAS DIVISION

INSPECTOR'S PLUGGING REPORT

Permit No. Way-607-P Well No. 6404
 COMPANY United Fuel Gas Co ADDRESS P.O. Box 1273 Charleston 25114
 FARM Caldwell & Clark DISTRICT Lincoln COUNTY Wayne
 Filling Material Used Clay - cement - stone

Liner Location Amount Packer Location


PLUGS USED AND DEPTH PLACED			BRIDGES	CASING AND TUBING		
CEMENT-THICKNESS	WOOD-SIZE	LEAD	CONSTRUCTION-LOCATION	RECOVERED	SIZE	LOST
				approx 200'	10 3/4"	207'
				1325'	8 5/8"	
				1393'	7"	

Drillers' Names Clyde Satterfield - John McCallister

Remarks: According to Clyde Satterfield, this well was filled & plugged according to work order, no notice of well being plugged, no inspection made.

8-1-56
DATE

I hereby certify I visited the above well on this date.



O.C. Allen
DISTRICT WELL INSPECTOR

11/17/2023

STATE OF WEST VIRGINIA
DEPARTMENT OF MINES
OIL AND GAS DIVISION

INSPECTOR'S WELL REPORT

Permit No. _____

Oil or Gas Well _____
(KIND)

Company _____ Address _____ Farm _____ Well No. _____ District _____ County _____ Drilling commenced _____ Drilling completed _____ Total depth _____ Date shot _____ Depth of shot _____ Initial open flow _____ /10ths Water in _____ Inch Open flow after tubing _____ /10ths Merc. in _____ Inch Volume _____ Cu. Ft. Rock pressure _____ lbs. _____ hrs. Oil _____ bbls., 1st 24 hrs. Fresh water _____ feet _____ feet Salt water _____ feet _____ feet	CASING AND TUBING	USED IN DRILLING	LEFT IN WELL	PACKERS
	Size			
	16			Kind of Packer _____
	13			
	10			Size of _____
	8 1/4			
	6 5/8			Depth set _____
	5 3/16			
	3			Perf. top _____
	2			Perf. bottom _____
	Liners Used			Perf. top _____
				Perf. bottom _____

CASING CEMENTED _____ SIZE _____ No. FT. _____ Date _____

COAL WAS ENCOUNTERED AT _____ FEET _____ INCHES

_____ FEET _____ INCHES _____ FEET _____ INCHES

_____ FEET _____ INCHES _____ FEET _____ INCHES

Drillers' Names _____

Remarks: _____

DATE

DISTRICT WELL INSPECTOR

11/17/2023

PROPOSED MANNER OF PLUGGING AND FILLING WELL

(REQUIRED BY RULES AND REGULATIONS)

WEST VIRGINIA DEPARTMENT OF MINES

OIL AND GAS DIVISION

WORK ORDER

Well to be plugged and filled as follows:

Pull 8-5/8" Casing (1330')
Mud & Clay 1380' - 1340' (20' above Maxon Sand)
Cement 1340' - 1330'
Mud & Clay 1330' - 760' (20' above Salt Sand)
Cement 760' - 750'
Crushed stone 750' - 745'
Mud & Clay 745' - 420' -- Set suitable plug at 420' of 10' neat cement
Pull 10-3/4" Casing (407') and 5' crushed stone before
Mud & Clay 420' - 3' lifting 10" casing
Cement 3' to surface

Erect monument as prescribed by law.

To the Department of Mines
Coal Owner or Operator,
Lease or Property Owner.

Gentlemen:

This "work order" is submitted for your approval and concurrence and unless notified of your disapproval or non-concurrence, the undersigned will proceed with the plugging and filling of said well in the above described manner on the date stated in the notice of intention to plug and abandon the said well on opposite side of this sheet.

Very truly yours,

UNITED FUEL GAS COMPANY

Well Operator.

No objections have been filed by the coal owner or coal operator, or any available adjacent lease or property owners or interposed by the Department of Mines to the manner herein described for the plugging and filling of the well above mentioned. Therefore, the same is hereby approved this

4/17/1956

4th day of April, 1956, 19

DEPARTMENT OF MINES
Oil and Gas Division

By: CH Hall

NOTE: This "work order" shall be filed in triplicate, one copy for the files of the Department of Mines; one to be approved or corrected and returned to the well operator as his authority for plugging said well; and one for the well inspector.



STATE OF WEST VIRGINIA
DEPARTMENT OF MINES
OIL AND GAS DIVISION

NOTICE OF INTENTION TO PLUG AND ABANDON WELL

(REQUIRED BY SECTION 9, ARTICLE 4, CHAPTER 22 OF THE CODE)

To THE DEPARTMENT OF MINES,
Charleston, W. Va.

UNITED FUEL GAS COMPANY

Coal Operator or Coal Owner

Name of Well Operator

P.O. Box 1273
Charleston 25, W. Va.

Address

Complete Address

April 3, 1956

Coal Operator or Coal Owner

WELL TO BE ABANDONED

Lincoln District

Address

Wayne County

Wayne County Land & Mineral Co.

Lease or Property Owner

% Howard F. Meek
1200 First Huntington National Bank Bldg.
Huntington, W. Va.

Well No. 6404

Caldwell & Clark Farm

Address

Inspector to be notified when work is to begin. -- O. C. ALLEN - TELE. WAYNE 89-J
24 HOURS IN ADVANCE OF PLUGGING DATE

Gentlemen:—

The undersigned well operator is about to abandon the above described well and will commence

the work of plugging and abandoning said well on the date inspector is notified (which date shall not be less than five days after the day on which this notice so mailed is received, or in due course should be received by the Department of Mines).

This notice is given you in order that your respective representatives may be present at the plugging and filling of said well. You are further notified that whether you are represented or not represented the undersigned will proceed on that date, or shortly thereafter, to plug and fill said well in the manner required by Section 10, Article 4, Chapter 22 of the Code and given in detail on the reverse side of this notice, in "Work Order."

This notice is being mailed by registered mail to each of you at the above addresses on the above date.

Very truly yours,

UNITED FUEL GAS COMPANY

Well Operator.



NOTE: Upon the abandonment of all wells drilled prior to June 1, 1929, a plat prepared by a registered engineer, showing the district and county in which the tract of land is located, the name and acreage of same, the names of the owners and adjacent tracts, and the location of the about to be abandoned well, determined by survey, and the courses and distances of such well from two permanent points or landmarks on said tract, shall be submitted with this notice.

NOTE: In case plugging is not commenced within four months from the above date, this permit shall expire and be of no further force or effect.

WAY-607P PERMIT NUMBER

(over)

11/17/2023

STATE OF WEST VIRGINIA
DEPARTMENT OF MINES
OIL AND GAS DIVISION

AFFIDAVIT OF PLUGGING AND FILLING WELL

AFFIDAVIT SHOULD BE MADE IN TRIPPLICATE, ONE COPY MAILED TO THE DEPARTMENT, ONE COPY TO BE RETAINED BY THE WELL OPERATOR AND THE THIRD COPY (AND EXTRA COPIES IF REQUIRED) SHOULD BE MAILED TO EACH COAL OPERATOR AT THEIR RESPECTIVE ADDRESSES.

COAL OPERATOR OR OWNER	United Fuel Gas Company
ADDRESS	NAME OF WELL OPERATOR
COAL OPERATOR OR OWNER	Charleston 25, W. Va.
ADDRESS	COMPLETE ADDRESS
	April 3, 19 56
	WELL AND LOCATION
	Lincoln District
	Wayne County
Wayne County Land & Mineral Company c/o Howard F. Meek 1200 First Huntington Natl. Bank Bldg. Huntington, W. Va.	Well No. 6404
PROPERTY OWNER	ADDRESS
	Caldwell & Clark Farm

STATE INSPECTOR SUPERVISING PLUGGING... **O. C. Allen, Wayne, W. Va. Ph. 89-J**

AFFIDAVIT

STATE OF WEST VIRGINIA, }
County of **Wayne** } SS:

Clyde Satterfield and **Leslie Adkins**
being first duly sworn according to law depose and say that they are experienced in the work of plugging and filling oil and gas wells and were employed by **Pack & Jackson**, well operator, and participated in the work of plugging and filling the above well, that said work was commenced on the **4** day of **April**, 19 **56**, and that the well was plugged and filled in the following manner:

SAND OR ZONE RECORD	FILLING MATERIAL	SIZE & KIND	CASING	
			CSG PULLED	CSG LEFT IN
FORMATION	Mud & Clay 1380' to 1340' (20' above Maxon Sand)	8-5/8" Casing	1330'	None
	Cement 1340' to 1330'			
	Mud & Clay 1330' to 760' (20' above Salt Sand)			
	Cement 760' to 750'			
	Crushed stone 750' to 745'			
	Mud & Clay 745' to 420'			
	Set suitable plug at 420' of 10' neat cement and 5' crushed stone before lifting 10" Casing.			
	Mud & Clay 420' to 3'	10-3/4" Casing	407'	None
	Cement 3' to surface.			
	Erected monument as prescribed by law.			
COAL SEAMS				
(NAME)				
(NAME)				
(NAME)				
(NAME)				
				DESCRIPTION OF MONUMENT
				One piece of 7" Casing, 6' long, letters on top U.F.G. date May 10, 1956, Well #6404.



and that the work of plugging and filling said well was completed on the **10** day of **May**, 19 **56**.

And further deponents saith not.

Sworn to and subscribed before me this **14** day of **May**, 19 **56**.

My commission expires: **4-12-64**

Clyde Satterfield
Leslie Adkins **11/17/2023**
Lloyd M. Jones
Notary Public.
Permit No. **WAY-607-P**

AFFIDAVIT OF PLACING AND FILING WELL

A person or persons who have placed and filed the well described in this affidavit, and who are the owners of the same, do hereby depose and say that the same was placed and filed in accordance with the provisions of the Act to amend the Act to regulate the mining industry, approved March 27, 1906, and that the same was placed and filed in accordance with the provisions of the Act to amend the Act to regulate the mining industry, approved March 27, 1906, and that the same was placed and filed in accordance with the provisions of the Act to amend the Act to regulate the mining industry, approved March 27, 1906.

United Fuel Gas Company
Charleston 22, W. Va.

April 3, 1930
Lincoln

Wayne
CAON

Colwell & Clark
O. C. Allen, Wayne, W. Va. P. B. 89-7

Wayne County Land & Mineral Company
c/o Howard T. Hook
1200 First Huntington Hotel, Bank Bldg.
Huntington, W. Va.

STATE OF WEST VIRGINIA

County of Wayne

Clyde Satterfield

Leslie Adkins

do hereby depose and say that the well described in this affidavit was placed and filed in accordance with the provisions of the Act to amend the Act to regulate the mining industry, approved March 27, 1906, and that the same was placed and filed in accordance with the provisions of the Act to amend the Act to regulate the mining industry, approved March 27, 1906, and that the same was placed and filed in accordance with the provisions of the Act to amend the Act to regulate the mining industry, approved March 27, 1906.

Jack & Jackson

April 3, 1930

Depth	Material	Remarks
1330'	3-2 1/2" casing	10' & Clay 1380' to 1300' (20') above Mason Band)
		Cement 1300' to 1330'
		10' & Clay 1330' to 700' (20') above Salt Band)
		Cement 700' to 750'
		Crushed stone 750' to 751'
		10' & Clay 751' to 120'
		Get suitable plug at 120' of 10'
		next cement and 2' crushed stone before setting 10" casing.
107'	10-3/4" casing	10' & Clay 120' to 31' Cement 31' to surface.
		Erected monument as prescribed by law.



One piece of 7" casing, 61' long, letters on top U.W.C. date May 10, 1930, well #CAON.

and that the work of placing and filing and well was completed on the 10th day of May, 1930.

[Handwritten signatures and text]

11/17/2023