

STATE OF WEST VIRGINIA
DEPARTMENT OF MINES
OIL AND GAS DIVISION

NOTICE OF PROPOSED LOCATION OF OIL AND GAS WELL

To THE DEPARTMENT OF MINES,
Charleston, W. Va.

Lease No. 2317

No Record
COAL OPERATOR OR COAL OWNER

The Chartiers Oil Company
NAME OF WELL OPERATOR

ADDRESS

1518 Farmers Bank Building
Pittsburgh 22, Pennsylvania
COMPLETE ADDRESS

COAL OPERATOR OR COAL OWNER

August 6, 1948, 193—

ADDRESS

PROPOSED LOCATION

Butler District

A. M. Hovlid and Others
OWNER OF MINERAL RIGHTS

Wayne County

146 Whitworth Avenue
Ponca City, Oklahoma
ADDRESS

Well No. No. 1 38° 15'
22° 25'

O'Dell - Hovlid, et al Farm

GENTLEMEN:

The undersigned well operator is entitled to drill upon the above named farm or tract of land for oil and gas, having fee title thereto, (or as the case may be) under grant or lease dated June 5, 1942, made by Gomer O'Dell and Others, to The Chartiers Oil Company, and recorded on the 10th day of June, 1943, in the office of the County Clerk for said County in Book 31, page 40.

The enclosed plat was prepared by a competent engineer and shows the proposed location of a well to be drilled for oil and gas by the undersigned well operator on the farm and in the Magisterial District and County above named, determined by survey and courses and distances from two permanent points, or land marks.


The undersigned well operator is informed and believes there are no coal operators operating beds of coal beneath said farm or tract of land on which said well is located, or within 500 feet of the boundaries of the same, who have mapped their workings and filed their maps as required by law, excepting the coal operators or coal owners (if any) above named as addressees.

The above named coal operators or coal owners (if any) are notified that any objections they may desire to make to such proposed location, or which they are required to make by Section 3 of said Code, if the drilling of a well at said proposed location will cause a dangerous condition in or about their respective coal mines, must be received by, or filed with the Department of Mines within ten* days from the receipt of a copy of this notice and accompanying plat by said Department. Said coal operators are further notified that forms for use in making such objections will be furnished to them by the Department of Mines promptly on request and that all such objections must set forth as definitely as is reasonably possible the ground or grounds on which such objections are based and indicate the direction and distance the proposed location should be moved to overcome same.

(The next paragraph is to be completed only in Department's copy.)

Copies of this notice and the enclosed plat were mailed by registered mail, or delivered to the above named coal operators or coal owners at their above shown respective address _____ day _____ before, or on the same day with the mailing or delivery of this copy to the Department of Mines at Charleston, West Virginia.

Very truly yours,



Address of Well Operator }

THE CHARTIERS OIL COMPANY
Ralph N. Burns
WELL OPERATOR
General Manager
1518 Farmers Bank Building
STREET
Pittsburgh 22, Pa.
CITY OR TOWN

11/17/2023

STATE

*Section 3 If no such objections be filed or be found by the department of mines, within said period of ten days from the receipt of said notice and plat by the department of mines, to said proposed location, the department shall forthwith issue to the well operator a drilling permit reciting the filing of such plat, that no objections have been made by the coal operators to the location, or found thereto by the department, and that the same is approved and the well operator authorized to proceed to drill at said location.

605

A-11

THE CHARTIERS OIL COMPANY

1518 FARMERS BANK BUILDING

PITTSBURGH 22, PA.

August 6, 1948

Lease No. 2317

State of West Virginia
Department of Mines
Charleston, West Virginia

Gentlemen:

We are enclosing herewith, by registered mail, Application for Permit, together with Cloth Map of proposed location to drill Well #1 on the Gomer O'Dell and Others property in Butler District, Wayne County, West Virginia.


Blue Print and copy of Application for Permit have this day been forwarded to A. M. Hovlid of 146 Whitworth Avenue, Ponca City, Oklahoma, who is authorized to accept rentals and royalties for the various interests in the property to be developed.

Yours very truly,

THE CHARTIERS OIL COMPANY



H. M. Brown, Treasurer



11/17/2023

THE CHARTERS OIL COMPANY

1518 FARMERS BANK BUILDING

PITTSBURGH 22, PA.

August 6, 1948

Lease No. 2317

State of West Virginia
Department of Mines
Charleston, West Virginia

Gentlemen:

We are enclosing herewith, by registered mail, Application for Permit, together with Oloth Map of proposed location to drill Well #1 on the Gomer O'Fall and others property in Butler District, Wayne County, West Virginia.

Blue print and copy of Application for Permit have this day been forwarded to A. M. Howell of 148 Whitworth Avenue, Ponca City, Oklahoma, who is authorized to accept rentals and royalties for the various interests in the property to be developed.

Yours very truly,

THE CHARTERS OIL COMPANY

[Signature]

H. M. Brown, Treasurer

A-12

August 19, 1948

The Chartiers Oil Company
1518 Farmers Bank Building
Pittsburgh 22, Pennsylvania

Gentlemen:

Enclosed is permit WAX-605 to drill Well
No. 1 on the O'Dell - Howlid et al Farm, Butler District,
Wayne County.

Very truly yours,

Administrative Assistant
OIL AND GAS DIVISION

CHH:K
Encl-2

CC: Inspector D. E. Lawson

11/17/2023

A-10

THE CHARTIERS OIL COMPANY

1518 FARMERS BANK BUILDING

PITTSBURGH 22, PA.

November 1, 1948

Lease No. 2317

State of West Virginia
Department of Mines
Charleston, West Virginia


Gentlemen:

We are enclosing herewith, by registered mail, complete record of well drilled under Permit No. Wayne-605 on the O'Dell-Hovlid, et al property of 119 acres on Whites Creek, Butler District, Wayne County, West Virginia.


A copy of the well record has this day been forwarded to all interested parties.

Yours very truly,

THE CHARTIERS OIL COMPANY



H. M. Brown, Treasurer



11/17/2023

THE CHARTERS OIL COMPANY

1218 FARMERS BANK BUILDING

PITTSBURGH 22, PA.

November 1, 1948

Case No. 2317

State of West Virginia
Department of Mines
Charleston, West Virginia

We are enclosing herewith, by registered mail, complete records of well drilled under permit No. 4494-02 on the C-100-100-100, et al property of 119 acres on White Creek, Butler District, Boone County, West Virginia.

A copy of the well record has this day been forwarded to all interested parties.

Yours very truly,

THE CHARTERS OIL COMPANY

H. M. Brown, Treasurer

Formation	Color	Hard or Soft	Top	Bottom	Oil, Gas or Water	Depth Found	Remarks
Injun Sand			1625	1667	Oil	1630	Little
Slate			1667	1670			
Sand			1670	1906			
Shells			1906	2000			
Lime Shell			2000	2008			
Slate			2008	2215			
Shale	Brown		2215	2264			
Berea Grit	Grey	Broken	2264	2276	Oil	2264-2267	Show
Berea Grit	Grey	Broken	2276	2281	Oil	2267-2271	
Bottom of Hole			2281				
Way 605							

11/17/2023

MEET RECORD

Date November 1st, 1944

APPROVED The Chartiers Oil Company, Own

By *JMBrown* Treasurer (Title)

Mark

STATE OF WEST VIRGINIA
DEPARTMENT OF MINES
OIL AND GAS DIVISION

Lease No. 2317

WELL RECORD

Permit No. WAYNE 605

Oil or Gas Well OIL
(Kind)

Company The Chartiers Oil Company
 Address 1518 Farmers Bk. Bldg., Pgh. 22, Pa.
 Farm O'Dell-Hovlid et al Acres 119
 Location (waters) Whites Creek
 Well No. 1 Elev. 1016
 District Butler County Wayne
 The surface of tract is owned in fee by O'Dell-Hovlid et al
146 Whitworth Ave., Address Ponca City, Okla.
 Mineral rights are owned by O'Dell-Hovlid et al
146 Whitworth Ave., Address Ponca City, Okla.
 Drilling commenced August 26, 1948
 Drilling completed October 5, 1948
 Date shot October 6, 1948 Depth of shot 2276
 Open Flow /10ths Water in _____ Inch
 /10ths Merc. in _____ Inch
 Volume _____ Cu. Ft.
 Rock Pressure _____ lbs. _____ hrs.
 Oil 1 barrel before shot bbls., 1st 24 hrs.
 Fresh water 570-580 feet _____ feet
 Salt water 1180 feet _____ feet

Casing and Tubing	Used in Drilling	Left in Well	Packers
Size			Kind of Packer
16			<u>Parmaco Hook</u>
13 <u>Wood</u>	<u>12</u>	<u>12</u>	Size of <u>5 1/2 x 8 1/4</u>
10 <u>32#</u>	<u>222</u>	<u>222</u>	Depth set <u>1960</u>
8 1/4 <u>24#</u>	<u>1454</u>	<u>1454</u>	Perf. top _____
6 5/8 _____			Perf. bottom _____
5 3/16 - <u>17#</u>	<u>1679</u>	<u>1679</u>	Perf. top _____
4 <u>13#</u>	<u>227</u>	<u>227</u>	Perf. bottom _____
2 <u>4.6</u>	<u>2264</u>	<u>2264</u>	Perf. top _____
Liners Used _____			Perf. bottom _____

CASING CEMENTED _____ SIZE _____ No. FT. _____ Date _____
 COAL WAS ENCOUNTERED AT _____ FEET _____ INCHES
 _____ FEET _____ INCHES FEET _____ INCHES
 _____ FEET _____ INCHES FEET _____ INCHES

Formation	Color	Hard or Soft	Top	Bottom	Oil Gas or Water	Depth Found	Remarks
Surface			0	12			
Sand			12	15			
Slate			15	20			
Sand			20	40			
Rock	Red		40	65			
Slate	White		65	100			
Rock	Red		100	125			
Slate	White		125	175			
Slate	Blue		175	200			
Sand			200	215			
Slate			215	225			
Rock	Red		225	245			
Sand			245	275			
Slate			275	305			
Lime			305	330			
Slate			330	342			
Coal			342	345			
Slate			345	375			
Sand			375	415			
Slate	Muddy		415	430			
Coal			430	434			
Slate			434	460			
Sand	White		460	580	Water	570-580	1 bailer hourl
Slate			580	625			
Sand			625	655			
Slate			655	660			
Sand			660	770			
Coal			770	775			
Slate			775	950			
Gritty Lime			950	968			
Slate (shelly)			968	994			
Salt Sand			994	1240	Water	1180	Hole full(salt)
Slate			1240	1245			
Lime	Dark		1245	1260			
Slate	White		1260	1300			
Slate	Black		1300	1310			
Slate	Black		1310	1315			
Sand	White		1315	1410			
Slate	White		1410	1438			
Little Lime			1438	1446	Gas	1580	Little
Pencil Cave			1446	1452			
Big Lime			1452	1625			S. L. M.



11/17/2023