



STATE OF WEST VIRGINIA
DEPARTMENT OF MINES
OIL AND GAS DIVISION

NOTICE OF PROPOSED LOCATION OF OIL AND GAS WELL

To THE DEPARTMENT OF MINES,
Charleston, W. Va.

_____	UNITED FUEL GAS CO.,
COAL OPERATOR OR COAL OWNER	NAME OF WELL OPERATOR
_____	% G. H. Moore
ADDRESS	P.O. Box 1273, Charleston 25, W. Va.
_____	COMPLETE ADDRESS
_____	March 22, 19 48
COAL OPERATOR OR COAL OWNER	PROPOSED LOCATION
_____	Grant District
ADDRESS	Wayne County
UNITED FUEL GAS CO.,	Well No. 6316
OWNER OF MINERAL RIGHTS	38°00' 82°15'
P.O. Box 1273, Charleston 25, W. Va.	UNITED FUEL GAS CO.,
ADDRESS	Mineral Tract #1 Farm

GENTLEMEN:

The undersigned well operator is entitled to drill upon the above named farm or tract of land for oil and gas, having fee title thereto, (or as the case may be) under ~~grant or lease~~ ^{Deed} dated December 26, 1946, made by HUNTINGTON DEV. & GAS CO., to UNITED FUEL GAS CO., and recorded on the 27th day of December, 1946, in the office of the County Clerk for said County in Book 234, page 318.

The enclosed plat was prepared by a competent engineer and shows the proposed location of a well to be drilled for oil and gas by the undersigned well operator on the farm and in the Magisterial District and County above named, determined by survey and courses and distances from two permanent points, or land marks.


The undersigned well operator is informed and believes there are no coal operators operating beds of coal beneath said farm or tract of land on which said well is located, or within 500 feet of the boundaries of the same, who have mapped their workings and filed their maps as required by law, excepting the coal operators or coal owners (if any) above named as addressees.

The above named coal operators or coal owners (if any) are notified that any objections they may desire to make to such proposed location, or which they are required to make by Section 3 of said Code, if the drilling of a well at said proposed location will cause a dangerous condition in or about their respective coal mines, must be received by, or filed with the Department of Mines within ten* days from the receipt of a copy of this notice and accompanying plat by said Department. Said coal operators are further notified that forms for use in making such objections will be furnished to them by the Department of Mines promptly on request and that all such objections must set forth as definitely as is reasonably possible the ground or grounds on which such objections are based and indicate the direction and distance the proposed location should be moved to overcome same.

(The next paragraph is to be completed only in Department's copy.)

Copies of this notice and the enclosed plat were mailed by registered mail, or delivered to the above named coal operators or coal owners at their above shown respective address Same day before, or on the same day with the mailing or delivery of this copy to the Department of Mines at Charleston, West Virginia.

Very truly yours,



Address of Well Operator }

UNITED FUEL GAS CO.,
WELL OPERATOR
% G. H. Moore
STREET
P.O. Box 1273, Charleston 25, **11/17/2023**
CITY OR TOWN
West Virginia
STATE

*Section 3 If no such objections be filed or be found by the department of mines, within said period of ten days from the receipt of said notice and plat by the department of mines, to said proposed location, the department shall forthwith issue to the well operator a drilling permit reciting the filing of such plat, that no objections have been made by the coal operators to the location, or found thereto by the department, and that the same is approved and the well operator authorized to proceed to drill at said location.

565

Formation	Color	Hard or Soft	Top	Bottom	Oil, Gas or Water	Depth Found	Remarks
			1470	1470	Test before shot 24/10		Merc 2" 762 M
			1470	1470	Shot 6-28-48 with 750#		Det. 1870-1940
			1470	1470	Test when cleaned out 3		months later
			1470	1470	20/10 W 2" 189 M		
					OPEN FLOW -	189 M -	Big Lime
					48 Hr. R.P.	347#	
					Shut in 9-29-48 in 5-3/16" Casing		

11/17/2023

DEPARTMENT OF MINES
STATE OF WEST VIRGINIA

Date January 19, 1949

APPROVED United Fuel Gas Co., Owner

By *G. D. Moore* Chief Engineer (Title) R.



STATE OF WEST VIRGINIA
DEPARTMENT OF MINES
OIL AND GAS DIVISION

Naugatuck

WELL RECORD

Permit No. WAY-565


Oil or Gas Well Gas
(KIND)

Company United Fuel Gas Co.
Address P. O. Box 1273, Charleston 25, W. Va.
Farm U.F.G. Co. Min. Tr. #1 Acres 38,448.03
Location (waters) Cranesnest Branch
Well No. 6316 Elev. 1240.79 Gr.
District Grant County Wayne
The surface of tract is owned in fee by _____
Address _____
Mineral rights are owned by United Fuel Gas Co.
P. O. Box 1273 Address Chas. 25, W. Va.
Drilling commenced 5-6-48
Drilling completed 6-25-48
Date Shot 6-28-48 From 1870 To 1940
With 750# Det.
Open Flow 20 /10ths Water in 2" Inch
_____ /10ths Merc. in _____ Inch
Volume 189 M - B. Lime Cu. Ft.
Rock Pressure 347 lbs. 48 hrs.
Oil _____ bbls., 1st 24 hrs.
Fresh water _____ feet _____ feet
Salt water _____ feet _____ feet

Casing and Tubing	Used in Drilling	Left in Well	Packers
Size			Kind of Packer
16			
18			
10	194	194	Size of
8 1/4	1557	1557	
6 5/8	1410	372	Depth set
5 3/16	1763	1763	
3			Perf. top
2			Perf. bottom
Liners Used			Perf. top
			Perf. bottom

CASING CEMENTED _____ SIZE _____ No. Ft. _____ Date _____
COAL WAS ENCOUNTERED AT 125 FEET 36 INCHES
180 FEET 60 INCHES FEET INCHES
FEET INCHES FEET INCHES

Formation	Color	Hard or Soft	Top	Bottom	Oil, Gas or Water	Depth Found	Remarks
Clay			0	10			
Sand			10	125			
Coal			125	128			
Slate			128	160			
Sand			160	180			
Coal			180	185			
Slate			185	205			
Broken Sand			205	425			
Slate			425	475			
Sand			475	550			
Slate			550	575			
Broken Sand			575	685			
Slate			685	745			
Sand			745	800			
Broken Sand			800	900			
Sand			900	1005			
Slate			1005	1060			
Gas Sand			1060	1160			
Slate			1160	1165			
Salt Sand			1165	1422			
Broken Sand			1422	1472	Oil	1472'	
Sand			1472	1512			
Shells			1512	1525			
Slate & Shells			1525	1600			
Maxon			1600	1635			
Slate			1635	1655			
Red Rock			1655	1665			
Slate			1665	1675			
Sand			1675	1705			
Little Lime			1705	1737			
Pencil Cave			1737	1740	B. Lime Gas	1875'	24/10 Merc 2"
Big Lime			1740	1940			762 M.
Total Depth			1940'				



11/17/2023
B. Lime Gas 1875' 24/10 Merc 2" 762 M.

STATE OF WEST VIRGINIA
DEPARTMENT OF MINES
OIL AND GAS DIVISION

INSPECTOR'S PLUGGING REPORT

Permit No. Way 565 P Well No. 6316

COMPANY U.F.M. Co. ADDRESS Charleston, W. Va.

FARM U.F.M. Co. DISTRICT Grant COUNTY Wayne

Filling Material Used Stone Clay Cement

Liner	Location	Amount	Packer	Location
PLUGS USED AND DEPTH PLACED			BRIDGES	
CEMENT-THICKNESS	WOOD-SIZE	LEAD	CONSTRUCTION-LOCATION	
RECOVERED	SIZE	LOST		
<u>1840-1850</u>			<u>Perm. bridge</u>	
			<u>1850-</u>	
			<u>1835-1840</u>	
			<u>6 clay</u>	
			<u>1793-1835</u>	


Drillers' Names Frank Roberts
Hal Pack & Co.

Remarks: Started pulling 5" pipe 11-20.

11-19-62 ←
11-20-62

DATE I hereby certify I visited the above well on this date.

K. C. Butcher
DISTRICT WELL INSPECTOR



11/17/2023

STATE OF WEST VIRGINIA
DEPARTMENT OF MINES
OIL AND GAS DIVISION

INSPECTOR'S WELL REPORT

Permit No. _____

Oil or Gas Well _____
(KIND)

Company _____ Address _____ Farm _____ Well No. _____ District _____ County _____ Drilling commenced _____ Drilling completed _____ Total depth _____ Date shot _____ Depth of shot _____ Initial open flow _____/10ths Water in _____ Inch Open flow after tubing _____/10ths Merc. in _____ Inch Volume _____ Cu. Ft. Rock pressure _____ lbs. _____ hrs. Oil _____ bbls., 1st 24 hrs. Fresh water _____ feet _____ feet Salt water _____ feet _____ feet	CASING AND TUBING	USED IN DRILLING	LEFT IN WELL	PACKERS
	Size 16 13 10 8 1/4 6 5/8 5 3/16 3 2 Liners Used			
CASING CEMENTED _____ SIZE _____ No. FT. _____ Date _____				
COAL WAS ENCOUNTERED AT _____ FEET _____ INCHES _____ FEET _____ INCHES _____ FEET _____ INCHES _____ FEET _____ INCHES _____ FEET _____ INCHES				

Drillers' Names _____

Remarks:

DATE

DISTRICT WELL INSPECTOR

11/17/2023


STATE OF WEST VIRGINIA
DEPARTMENT OF MINES
OIL AND GAS DIVISION

INSPECTOR'S PLUGGING REPORT

Permit No. Way-565A Well No. 6316
 COMPANY United F.M. Co. ADDRESS Charleston, W. Va.
 FARM U.F.M. Co. DISTRICT Grant COUNTY Wayne
 Filling Material Used Clay Stone Cement

PLUGS USED AND DEPTH PLACED			BRIDGES	CASING AND TUBING		
CEMENT-THICKNESS	WOOD-SIZE	LEAD	CONSTRUCTION-LOCATION	RECOVERED	SIZE	LOST
1710-1720			1720-1793 Clay	1763	5"	
1570-1580			1705-1710 Stone			
			1580-1705 Clay			
			1565-1570 Stone			

Drillers' Names Frank Roberts
cont. Hal Pack & Co.
 Remarks:



11-21 ←
 11-22

DATE I hereby certify I visited the above well on this date.

K. E. Butcher
 DISTRICT WELL INSPECTOR

11/17/2023

STATE OF WEST VIRGINIA
DEPARTMENT OF MINES
OIL AND GAS DIVISION

INSPECTOR'S WELL REPORT

Permit No. _____

Oil or Gas Well _____
(KIND)

Company _____ Address _____ Farm _____ Well No. _____ District _____ County _____ Drilling commenced _____ Drilling completed _____ Total depth _____ Date shot _____ Depth of shot _____ Initial open flow _____/10ths Water in _____ Inch Open flow after tubing _____/10ths Merc. in _____ Inch Volume _____ Cu. Ft. Rock pressure _____ lbs. _____ hrs. Oil _____ bbls., 1st 24 hrs. Fresh water _____ feet _____ feet Salt water _____ feet _____ feet	CASING AND TUBING	USED IN DRILLING	LEFT IN WELL	PACKERS
	Size 16 _____ 13 _____ 10 _____ 8 1/4 _____ 6 3/8 _____ 5 3/16 _____ 3 _____ 2 _____ Liners Used _____			
	CASING CEMENTED _____ SIZE _____ No. FT. _____ Date _____			
	COAL WAS ENCOUNTERED AT _____ FEET _____ INCHES _____ FEET _____ INCHES _____ FEET _____ INCHES _____ FEET _____ INCHES _____ FEET _____ INCHES			

Drillers' Names _____

Remarks:

DATE

DISTRICT WELL INSPECTOR

11/17/2023

STATE OF WEST VIRGINIA
DEPARTMENT OF MINES
OIL AND GAS DIVISION

INSPECTOR'S PLUGGING REPORT

Permit No. Way-565P Well No. 6356

COMPANY U.F.G. Co. ADDRESS Charleston, WVa.

FARM U.F.G. Co. DISTRICT Grant COUNTY Wayne

Filling Material Used Stone & Lay Cement

PLUGS USED AND DEPTH PLACED			BRIDGES	CASING AND TUBING		
CEMENT-THICKNESS	WOOD-SIZE	LEAD	CONSTRUCTION-LOCATION	RECOVERED	SIZE	LOST
1442'-1452'			1 Bridge 1452'- 1437'-1442'	1557'	8"	

Drillers' Names Frank Roberts
Hal Pugh & Co.

Remarks: Pulling 8" pipe.



11-23
DATE I hereby certify I visited the above well on this date.

K.C. Butcher
DISTRICT WELL INSPECTOR
11/17/2023

STATE OF WEST VIRGINIA
DEPARTMENT OF MINES
OIL AND GAS DIVISION

INSPECTOR'S WELL REPORT

Permit No. _____

Oil or Gas Well _____
(KIND)

		CASING AND TUBING	USED IN DRILLING	LEFT IN WELL	PACKERS
Company _____		Size			Kind of Packer _____
Address _____		16 _____			
Farm _____		13 _____			Size of _____
Well No. _____		10 _____			
District _____ County _____		8 1/4 _____			Depth set _____
Drilling commenced _____		6 3/8 _____			
Drilling completed _____ Total depth _____		5 3/16 _____			Perf. top _____
Date shot _____ Depth of shot _____		3 _____			
Initial open flow _____ /10ths Water in _____ Inch		2 _____			Perf. bottom _____
Open flow after tubing _____ /10ths Merc. in _____ Inch		Liners Used _____			
Volume _____ Cu. Ft.					Perf. top _____
Rock pressure _____ lbs. _____ hrs.					
Oil _____ bbls., 1st 24 hrs.					Perf. bottom _____
Fresh water _____ feet _____ feet					
Salt water _____ feet _____ feet					

CASING CEMENTED _____ SIZE _____ No. FT. _____ Date _____

COAL WAS ENCOUNTERED AT _____ FEET _____ INCHES

_____ FEET _____ INCHES _____ FEET _____ INCHES

_____ FEET _____ INCHES _____ FEET _____ INCHES

Drillers' Names _____

Remarks: _____

DATE

DISTRICT WELL INSPECTOR

11/17/2023

STATE OF WEST VIRGINIA
DEPARTMENT OF MINES
OIL AND GAS DIVISION

INSPECTOR'S PLUGGING REPORT

Permit No. Way-565F Well No. 6316

COMPANY U.F.Y. Co. ADDRESS Charleston, W.Va.

FARM U.F.Y. Co. Tr. #1 DISTRICT Grant COUNTY Wayne

Filling Material Used Cement Clay Stone

Liner Location Amount Packer Location

PLUGS USED AND DEPTH PLACED			BRIDGES	CASING AND TUBING		
CEMENT-THICKNESS	WOOD-SIZE	LEAD	CONSTRUCTION-LOCATION	RECOVERED	SIZE	LOST
1035-1040			1050 ^{Stone} -1035- 215 ^{Bridge}	194-	10=	

Drillers' Names Frank Roberts
Contr. Hal Pack & Co.

Remarks: Pulled 10= pipe. These people worked on Sat. & Sunie 24 & 25, moving pipe off loc. & filling part of hole from 1040-1437- with clay.

11-26-62 I hereby certify I visited the above well on this date.



M.C. Butcher

DISTRICT WELL INSPECTOR
11/17/2023

STATE OF WEST VIRGINIA
DEPARTMENT OF MINES
OIL AND GAS DIVISION

INSPECTOR'S WELL REPORT

Permit No. _____

Oil or Gas Well _____
(KIND)

	CASING AND TUBING	USED IN DRILLING	LEFT IN WELL	PACKERS
Company _____	Size			
Address _____	16			Kind of Packer _____
Farm _____	13			
Well No. _____	10			Size of _____
District _____ County _____	8 1/4			
Drilling commenced _____	6 5/8			Depth set _____
Drilling completed _____ Total depth _____	5 3/16			
Date shot _____ Depth of shot _____	3			Perf. top _____
Initial open flow _____ /10ths Water in _____ Inch	2			Perf. bottom _____
Open flow after tubing _____ /10ths Merc. in _____ Inch	Liners Used			Perf. top _____
				Perf. bottom _____
Volume _____ Cu. Ft.	CASING CEMENTED _____ SIZE _____ No. FT. _____ Date _____			
Rock pressure _____ lbs. _____ hrs.				
Oil _____ bbls., 1st 24 hrs.	COAL WAS ENCOUNTERED AT _____ FEET _____ INCHES			
Fresh water _____ feet _____ feet	_____ FEET _____ INCHES _____ FEET _____ INCHES			
Salt water _____ feet _____ feet	_____ FEET _____ INCHES _____ FEET _____ INCHES			

Drillers' Names _____

Remarks: _____

DATE _____


DISTRICT WELL INSPECTOR
11/17/2023

STATE OF WEST VIRGINIA
DEPARTMENT OF MINES
OIL AND GAS DIVISION

INSPECTOR'S PLUGGING REPORT

Permit No. Way-565P Well No. 6316
 COMPANY W.F.G. Co. ADDRESS Charleston W.Va.
 FARM W.F.G. Co. Tr. #1 DISTRICT Grant COUNTY Wayne
 Filling Material Used Clay Stone Cement

PLUGS USED AND DEPTH PLACED			BRIDGES	CASING AND TUBING		
CEMENT-THICKNESS	WOOD-SIZE	LEAD	CONSTRUCTION-LOCATION	RECOVERED	SIZE	LOST
105'-215'			Stem 100'-105'			
			3-Clay -100'			



Drillers' Names Frank Roberts
Hal Pack & Co. Contr.

Remarks: Had to return on this date to check on cement job. Complete, all but monument.

11-27 I hereby certify I visited the above well on this date.
DATE

J. C. Butcher

STATE OF WEST VIRGINIA
DEPARTMENT OF MINES
OIL AND GAS DIVISION

INSPECTOR'S WELL REPORT

Permit No. _____

Oil or Gas Well _____
(KIND)

	CASING AND TUBING	USED IN DRILLING	LEFT IN WELL	PACKERS
Company _____	Size			
Address _____	16			Kind of Packer _____
Farm _____	13			
Well No. _____	10			Size of _____
District _____ County _____	8 1/4			
Drilling commenced _____	6 5/8			Depth set _____
Drilling completed _____ Total depth _____	5 3/16			
Date shot _____ Depth of shot _____	3			Perf. top _____
Initial open flow _____ /10ths Water in _____ Inch	2			Perf. bottom _____
Open flow after tubing _____ /10ths Merc. in _____ Inch	Liners Used			Perf. top _____
Volume _____ Cu. Ft.				Perf. bottom _____
Rock pressure _____ lbs. _____ hrs.	CASING CEMENTED _____ SIZE _____ No. FT. _____ Date _____			
Oil _____ bbls., 1st 24 hrs.	COAL WAS ENCOUNTERED AT _____ FEET _____ INCHES			
Fresh water _____ feet _____ feet	_____ FEET _____ INCHES _____ FEET _____ INCHES			
Salt water _____ feet _____ feet	_____ FEET _____ INCHES _____ FEET _____ INCHES			

Drillers' Names _____

Remarks:

DATE

DISTRICT WELL INSPECTOR

11/17/2023



STATE OF WEST VIRGINIA
DEPARTMENT OF MINES
OIL AND GAS DIVISION

NOTICE OF INTENTION TO PLUG AND ABANDON WELL

(REQUIRED BY SECTION 9, ARTICLE 4, CHAPTER 22 OF THE CODE)

To THE DEPARTMENT OF MINES,
Charleston, W. Va.

Coal Operator	United Fuel Gas Company	Name of Well Operator	P. O. Box 1273
Address	Charleston 25, W. Va.	Complete Address	
Coal Owner	United Fuel Gas Company	Date	July 23, 1962
Address	Charleston, W. Va.	WELL TO BE ABANDONED	
Lease or Property Owner	United Fuel Gas Company	Grant	Wayne
Address	Charleston, W. Va.	District	
Inspector to be notified	Mr. Phillip Morgan Friendly, W. Va.	County	Wayne
	Bennett Butcher	Well No.	6316
	Barboursville	United Fuel Gas Co. Fee	Regent 6-1933
		Farm	657-2420
		Telephone Number	


Gentlemen:—

The undersigned well operator is about to abandon the above described well and will commence
24 HOURS IN ADVANCE OF PLUGGING.

the work of plugging and abandoning said well on the date inspector is notified (which date shall not be less than five days after the day on which this notice so mailed is received, or in due course should be received by the Department of Mines).

This notice is given you in order that your respective representatives may be present at the plugging and filling of said well. You are further notified that whether you are represented or not represented the undersigned will proceed on that date, or shortly thereafter, to plug and fill said well in the manner required by Section 10, Article 4, Chapter 22 of the Code and given in detail on the reverse side of this notice, in "Work Order."

This notice is being mailed by registered mail to each of you at the above addresses on the above date.



Very truly yours,

UNITED FUEL GAS COMPANY

Well Operator

NOTE: Upon the abandonment of any well drilled prior to June 1, 1929, a plat prepared by a registered engineer, shall be filed with THREE COPIES OF APPLICATION, (OG-9) AND "WORK ORDER" AND TWO COPIES OF THE WELL RECORD, (OG-10). The map must show the district and county in which the tract of land is located, the name and acreage of same, the name or names of the owners and names of adjacent tracts and the location of the well to be abandoned, determined by survey with the courses and distances of such well from two permanent points or landmarks on said tract.

NOTE: In case plugging is not commenced within four months from the date of permit, same shall expire and be of no further force or effect.

NOTE: PERMIT IS NOT TRANSFERABLE.

WAY-565 -P

Permit Number

Way-565-P

11/17/2023

PROPOSED MANNER OF PLUGGING AND FILLING WELL

(REQUIRED BY RULES AND REGULATIONS)

WEST VIRGINIA DEPARTMENT OF MINES

OIL AND GAS DIVISION

WORK ORDER

Well to be plugged and filled as follows:

Plug 5-3/16" Casing	1787'	
Set Bridge at	1720'	
Put 2 sacks cement on top of bridge		
Crushed Stone	1710'	- 1705'
Mud & Clay	1705'	- 1580' - 20' above Maxon
Cement	1580'	- 1570'
Crushed Stone	1570'	- 1565'
Pull 8-1/4" Casing	1557'	
Set Bridge at	1452'	- 30' below Salt Sand
Put 2 sacks cement on top of bridge		
Crushed Stone	1442'	- 1437'
Mud & Clay	1437'	- 1040' - 20' above Gas Sand
Cement	1040'	- 1035'
Crushed Stone	1035'	- 1030'
Set Bridge at	215'	- 30' below Coal Seam
Pull 10" Casing	194'	
Cement	215'	- 105' - 20' above Coal Seam
Crushed Stone	105'	- 100'
Mud & Clay	100'	- 3'
Cement	3'	- Surface

Erect monument 30" above the surface with inscription "United Fuel Gas Co. Well No. 6316 - Abandoned Date: _____"

Work Order interposed by the Department of Mines

Set a permanent Bridge at 1850' - 20' above the shot hole
2 sacks neat cement and 5' crushed stone on bridge
Fill with Clay to 1793'
Pull 5 3/16 - inch casing and
Continue to fill with Clay to 1720'

Complete as stated in original Work Order.

To the Department of Mines
Coal Owner or Operator,
Lease or Property Owner.

Gentlemen:

This "work order" is submitted for your approval and concurrence and unless notified of your disapproval or non-concurrence, the undersigned will proceed with the plugging and filling of said well in the above described manner on the date inspector is notified after permit is issued.

Very truly yours,

UNITED FUEL GAS COMPANY

Well Operator

No objections have been filed by the coal owner or coal operator, or any available adjacent lease or property owners or interposed by the Department of Mines to the manner herein described for the plugging and filling of the well above mentioned. Therefore, the same is hereby approved this

24th day of JULY, 1962.

DEPARTMENT OF MINES
Oil and Gas Division

11/17/2023

By: M. E. Gipeck

NOTE: This "work order" shall be filed in triplicate, one copy for the files of the Department of Mines; one to be approved or corrected and returned to the well operator as his authority for plugging said well; and one for the well inspector.

STATE OF WEST VIRGINIA
DEPARTMENT OF MINES
OIL AND GAS DIVISION

AFFIDAVIT OF PLUGGING AND FILLING WELL

AFFIDAVIT SHOULD BE MADE IN TRIPPLICATE. ONE COPY MAILED TO THE DEPARTMENT, ONE COPY TO BE RETAINED BY THE WELL OPERATOR AND THE THIRD COPY (AND EXTRA COPIES IF REQUIRED) SHOULD BE MAILED TO EACH COAL OPERATOR AT THEIR RESPECTIVE ADDRESSES.

COAL OPERATOR OR OWNER	United Fuel Gas Co.	NAME OF WELL OPERATOR	P. O. Box 1273
ADDRESS	Charleston 25, W. Va.	COMPLETE ADDRESS	Charleston 25, W. Va.
COAL OPERATOR OR OWNER		WELL AND LOCATION	July 23, 1962 19
ADDRESS		District	Grant
LEASE OR PROPERTY OWNER	United Fuel Gas Co.	County	Wayne
ADDRESS	Charleston, W. Va.	Well No.	6316
		Farm	United Fuel Gas Co. Fee

STATE INSPECTOR SUPERVISING PLUGGING Kenneth Butcher, Barboursville, W. Va.
Phone REGENT 6-1933

AFFIDAVIT

STATE OF WEST VIRGINIA,

County of Lincoln } SS:

F. O. Roberts and Frank E. Roberts

being first duly sworn according to law depose and say that they are experienced in the work of plugging and filling oil and gas wells and were employed by Hal Pack & Co., well operator, and participated in the work of plugging and filling the above well, that said work was commenced on the 17 day of November, 1962, and that the well was plugged and filled in the following manner:

SAND OR ZONE RECORD	FILLING MATERIAL	PLUGS USED	CASING	
			CSG PULLED	CSG LEFT IN
FORMATION	Set a permanent bridge at 1850'	SIZE & KIND		
	Cement 1850' - 1840'	5 3/16" casing	1786'	None
	Crushed Stone 1840' - 1835'			
	Clay 1835' - 1720'	8 1/4" casing	1557'	None
	Cement 1720' - 1710'			
	Crushed Stone 1710' - 1705'			
	Mud & Clay 1705' - 1580'			
	Cement 1580' - 1570'			
	Crushed Stone 1570' - 1565'			
	Set permanent bridge at 1452'			
	Cement 1452' - 1442'			
	Crushed Stone 1442' - 1437'			
	Mud & Clay 1437' - 1040'			
	Cement 1040' - 1035'			
	Crushed Stone 1035' - 1030'			
	Set permanent bridge at 215'			
	Cement 215' - 105'	10" casing	192'	None
	Crushed Stone 105' - 100'			
COAL SEAMS	Mud & Clay 100' - 3'			
(NAME)	Cement 3' - Surface			
(NAME)		DESCRIPTION OF MONUMENT		
(NAME)	Erected monument as prescribed	30" above Surface with inscription -		
(NAME)	by law.	"United Fuel Gas Co. - Well #6316 -		
(NAME)		Abandoned November 29, 1962"		


and that the work of plugging and filling said well was completed on the 29 day of November, 1962.

And further deponents saith not.

Sworn to and subscribed before me this 30 day of November, 1962.

My commission expires:

3-7-1971



F. O. Roberts
Frank E. Roberts 11/17/2023

W. D. Brewer

Notary Public.

Permit No. WAY-565-P

DEPARTMENT OF MINES
OF AND WAS DIVISION

United Fuel Gas Co.
P. O. Box 2373
Charleston S.C., W. Va.

July 22, 1962

Grant

Lease

0313

United Fuel Gas Co., Inc.

Kenneth Hatcher, Harborside, W. Va.
Phone Number 6-1933

Frank S. Roberts

Hal Lock S Co.

02

November

17

Material	Quantity	Date	Notes
Cement	1800' - 1750'	1950	Get cement bridge at 1750'
Gravel Stone	1800' - 1750'	1950	
Clay	1800' - 1750'	1950	
Cement	1750' - 1700'	1950	
Gravel Stone	1750' - 1700'	1950	
Iron & Clay	1700' - 1650'	1950	
Cement	1650' - 1600'	1950	
Gravel Stone	1650' - 1600'	1950	
Get cement bridge at 1650'			
Cement	1650' - 1600'	1951	
Gravel Stone	1650' - 1600'	1951	
Iron & Clay	1600' - 1550'	1951	
Cement	1550' - 1500'	1951	
Gravel Stone	1550' - 1500'	1951	
Get cement bridge at 1550'			
Cement	1500' - 1450'	1951	
Gravel Stone	1500' - 1450'	1951	
Iron & Clay	1450' - 1400'	1951	
Cement	1400' - 1350'	1951	
Gravel Stone	1400' - 1350'	1951	
Get cement bridge at 1400'			
Cement	1350' - 1300'	1951	
Gravel Stone	1350' - 1300'	1951	
Iron & Clay	1300' - 1250'	1951	
Cement	1250' - 1200'	1951	

30" pipe bridge with base at 1200' -
United Fuel Gas Co. - Work 0313 -
Abandoned November 22, 1962"

Record monument as provided
by law.

02

02

November

02

November

30



11/17/2023

Frank S. Roberts
P.O. Box 2373
Charleston S.C., W. Va.